

This is to certify that these minutes were approved by the Hamblen County  
Legislative Body on

April 22, 2010.

Stancil Ford

Stancil Ford, Chairman

Linda Wilder

Linda Wilder, Hamblen County Clerk

•

**BE IT REMEMBERED** that the Legislative Body Session for Hamblen County, Tennessee met at its regular monthly meeting on March 18, 2010 at 5:00 p.m. in the Hamblen County Courthouse with the Honorable Stancil Ford presiding.

The Legislative Body Session was opened by Sheriff Esco Jarnagin.

Invocation was given by Rev. Mark Burford, Open Door Baptist Church.

The Pledge of Allegiance was led by Commissioner Nancy Phillips.

Upon roll call the following members were present:

<b>Chair S. Ford</b>	<b>Present</b>	<b>T. Massey</b>	<b>Present</b>	Roll Call
<b>V-C G. Collins</b>	<b>Present</b>	<b>D. Alvis</b>	<b>Present</b>	Discussion
<b>L. Baker</b>	<b>Present</b>	<b>N. Phillips</b>	<b>Present</b>	Voting ...
<b>R. Bruce</b>	<b>Present</b>	<b>R. Sexton</b>	<b>Present</b>	Results
<b>D. Fullington</b>	<b>Present</b>	<b>J. Spooone</b>	<b>Present</b>	Agenda
<b>H. Harville</b>	<b>Present</b>	<b>D. Wampler</b>	<b>Present</b>	Setup
<b>P. LeBel</b>	<b>Present</b>	<b>L. Jarvis</b>	<b>Present</b>	Options

Roll Call                      Quorum: 8   Present Voters: 14                      8 YES Needed    >

The Legislative Body recessed as County Commission and opened as public hearing for discussion on the Fair Housing Plan, community Development Block Grant Program.

The body reconvened as County Commission.

The Legislative Body recessed as County Commission and convened as the beer board.

Motion by Guy Collins, seconded by Louis Jarvis to approve a beer permit for Malik M. Roopani, Big A Market & Deli, 1504 Alpha Valley Home Rd.

<b>Chair S. Ford</b>	<b>YES</b>	<b>T. Massey</b>	<b>NO</b>	Roll Call
<b>V-C G. Collins</b>	<b>(M) YES</b>	<b>D. Alvis</b>	<b>ABSTAIN</b>	Discussion
<b>L. Baker</b>	<b>YES</b>	<b>N. Phillips</b>	<b>YES</b>	Voting...
<b>R. Bruce</b>	<b>YES</b>	<b>R. Sexton</b>	<b>YES</b>	Rolling
<b>D. Fullington</b>	<b>NO</b>	<b>J. Spooone</b>	<b>YES</b>	Agenda
<b>H. Harville</b>	<b>YES</b>	<b>D. Wampler</b>	<b>YES</b>	Setup
<b>P. LeBel</b>	<b>YES</b>	<b>L. Jarvis</b>	<b>(2) YES</b>	Options

2.

Passed (11 YES - 2 NO - 1 ABS - 0 Absent)

Majority Vote



The body reconvened as County Commission.

APPROVAL OF CONSENT CALENDAR ITEMS

Motion by Reece Sexton, seconded by Tom Massey to approve the consent calendar items.

Chair S. Ford	YES	T. Massey	(2) YES	Roll Call
V-C G. Collins	YES	D. Alvis	YES	Discussion
L. Baker	YES	N. Phillips	YES	Voting
R. Bruce	YES	R. Sexton	(M) YES	Roll Call
D. Fullington	YES	J. Spoone	YES	Agenda
H. Harville	YES	D. Wampler	YES	Setup
P. LeBel	YES	L. Jarvis	YES	Options
3.a	Passed (14 YES - 0 NO - 0 ABS - 0 Absent)		Majority Vote	>

**APPROVAL OF REGULAR CALENDAR ITEMS**

Motion by Reece Sexton, seconded by Louis Jarvis to approve the regular calendar items.

<b>Chair S. Ford</b>	<b>YES</b>	<b>T. Massey</b>	<b>YES</b>	Roll Call
<b>V-C G. Collins</b>	<b>YES</b>	<b>D. Alvis</b>	<b>YES</b>	Discussion
<b>L. Baker</b>	<b>YES</b>	<b>N. Phillips</b>	<b>YES</b>	Voting...
<b>R. Bruce</b>	<b>YES</b>	<b>R. Sexton</b>	<b>(M) YES</b>	Roll Call
<b>D. Fullington</b>	<b>YES</b>	<b>J. Spooone</b>	<b>YES</b>	Agenda
<b>H. Harville</b>	<b>YES</b>	<b>D. Wampler</b>	<b>YES</b>	Setup
<b>P. LeBel</b>	<b>YES</b>	<b>L. Jarvis</b>	<b>(2) YES</b>	Options

3.b

Passed (14 YES - 0 NO - 0 ABS - 0 Absent)

Majority Vote >

**CONSENT CALENDAR APPROVAL**

Motion by Guy Collins, seconded by Tom Massey to approve the consent calendar.

<b>Chair S. Ford</b>	<b>YES</b>	<b>T. Massey</b>	<b>(2) YES</b>	Roll Call
<b>V-C G. Collins</b>	<b>(M) YES</b>	<b>D. Alvis</b>	<b>YES</b>	Discussion
<b>L. Baker</b>	<b>YES</b>	<b>N. Phillips</b>	<b>YES</b>	Voting...
<b>R. Bruce</b>	<b>YES</b>	<b>R. Sexton</b>	<b>YES</b>	Roll Call
<b>D. Fullington</b>	<b>YES</b>	<b>J. Spooone</b>	<b>YES</b>	Agenda
<b>H. Harville</b>	<b>YES</b>	<b>D. Wampler</b>	<b>YES</b>	Setup
<b>P. LeBel</b>	<b>YES</b>	<b>L. Jarvis</b>	<b>YES</b>	Options

4.a

Passed (14 YES - 0 NO - 0 ABS - 0 Absent)

Majority Vote >

# CONSENT ORDERS

MARCH 18, 2010

<i>Order No.</i>	<i>Title</i>	<i>Placed From</i>
1	Approval of the Previous Month's Minutes – • February 18, 2010	Chairman Stancil Ford
2	Approval of Notaries	County Clerk Linda Wilder
3	Operating Summaries - 2/28/10	Finance Committee
4	Trustee's Funds Report for January 2010	Finance Committee
5	County Attorney Invoices – February 2010	Finance Committee
6	Budget Amendments Approved by the County Mayor	Finance Committee
7	Planning Commission Bldg Permit Logs – Feb 2010	Finance Committee
8	HCBOE Quarterly Expenditure Report – 2 <sup>nd</sup> Quarter	Finance Committee
9	Coroner's Reports – February 2010	Public Services Committee
10	Morristown Hamblen Humane Society Profit & Loss YTD Comparison – Jan 2010	Public Services Committee
11	Comcast Letter	Public Services Committee



CERTIFICATE OF ELECTION OF NOTARIES PUBLIC  
 AS A CLERK OF THE COUNTY OF HAMBLEN, TENNESSEE I HEREBY CERTIFY TO  
 THE SECRETARY OF STATE THAT THE FOLLOWING WERE ELECTED TO THE OFFICE OF  
 NOTARY PUBLIC DURING THE Mardi, 2010 MEETING OF THE GOVERNING BODY:

NAME	HOME ADDRESS	HOME PHONE	BUSINESS ADDRESS	BUSINESS PHONE	SURETY
1. CAROLINE M AGUILAR	3545 ELWOOD DR PO BOX 1822 MORRISTOWN TN 37816	423-231-8779	331 WEST MAIN ST MORRISTOWN TN 37814	423-318-1524	TENNESSEE FARMERS MUTUAL
2. FELICIA A BISHOP	442 LIVINGSTON RD BEAN STATION TN 37708	423-748-6403	1600 E ANDREW JOHNSON HWY MORRISTOWN TN 37814	423-586-4425	RLI INSURANCE
3. ERIN E CANNON	112 WOODSMAN TRAIL SEYMOUR TN 37865	865-382-1929	503 N JACKSON ST MORRISTOWN TN 37814	423-318-6400	STRATE INS
4. SUSAN E CARSON	1433 HICKORY LANE MORRISTOWN TN 37813	423-312-7295	1840 COUNTRY CLUB DRIVE MORRISTOWN TN 37814	423-586-5322	STRATE INSURANCE GROUP
5. JOAN CLEMENT	1690 BUGGY ROAD MORRISTOWN TN 37814	423-581-9223	400 WEST MAIN STREET MORRISTOWN TN 37814	423-585-6029	MERCHANTS BONDING CO.
6. JANE T GILREATH	362 FULLER ESTATE MORRISTOWN TN 37813	423-581-8259	PO BOX 5527 SPARTANBURG SC 29304	864-579-2994	MERCHANTS BONDING COMPANY
7. VIOLA M GOSNELL	664 BRUNER ROAD STRAWBERRY PLAINS TN 37871	865-933-2266	419 ALLISON STREET MORRISTOWN TN 37814	423-587-3280	VFIS INSURANCE / INDEPENDENT I
8. C CLAUDETTE GRIGSBY	2674 MTN VIEW DR MORRISTOWN TN 37814	581-8532	711 W 1ST NORTH ST MORRISTOWN TN 37814	587-0675	JACK MALONEY SUSAN MOLES
9. PAUL KELLEY HINSLEY	1090 MOUNTAIN LAUREL RD MORRISTOWN TN 37814	423-586-8213	518 WEST THIRD NORTH ST MORRISTOWN TN 37814	423-587-1131	STRATE INSURANCE GROUP
10. NANCY PARKER HOLDER	1824 COUNTRY CLUB DRIVE MORRISTOWN TN 37814	423-586-7106	1750 W ANDREW JOHNSON HWY MORRISTOWN TN 37814	423-318-5817	STRATE INSURANCE GROUP INC.
11. CELESTE RENEE JARNIGAN	376 BALCH STREET MORRISTOWN TN 37814	423 587 9868	500 S DAVY PKWY MORRISTOWN TN 37813	423 585 2622	BIBLE INSURANCE COMPANY
12. KATHY R LAIL	820 FOREST DR MORRISTOWN TN 37814	423 273 0937	929 WEST FIRST NORTH ST MORRISTOWN TN 37814	423 587 6870	TIS INS SERVICES INC/WESTERN S
13. TIM E LIPE	5888 FALL CREEK DOCK RD RUSSELLVILLE TN 37860	423-312-5065	2307 W A J HWY MORRISTOWN TN 37814	423-585-5062	WESTERN SURETY
14. R. KEITH LIVINGSTON	3917 TERESA WAY MORRISTOWN TN 37814	423-327-0607	400 WEST MAIN STREET MORRISTOWN TN 37814	423-585-6049	MERCHANTS BONDING CO.
15. JILL LASHEA MARGELOWSKY	1675 THREE SPRINGS RD RUSSELLVILLE TN 37860	423-587-3266	2329 EAST MORRIS BLVD MORRISTOWN TN 37813	423-585-3100	Mcinturff Milligan & Brooks
16. KATIE MC BRIDE	1246 MURRELL DRIVE MORRISTOWN TN 37814	423-736-8547	2226 WEST A J HWY MORRISTOWN TN 37814	423-581-4114	CUMBERLAND INSURANCE GROUP


*Funda Wilder / Sec*  
 \_\_\_\_\_  
 SIGNATURE

CLERK OF THE COUNTY OF HAMBLLEN, TENNESSEE

3-9-10  
 \_\_\_\_\_  
 DATE

CERTIFICATE OF ELECTION OF NOTARIES PUBLIC  
 AS A CLERK OF THE COUNTY OF HAMBLLEN, TENNESSEE I HEREBY CERTIFY TO  
 THE SECRETARY OF STATE THAT THE FOLLOWING WERE ELECTED TO THE OFFICE OF  
 NOTARY PUBLIC DURING THE \_\_\_\_\_, \_\_\_\_\_ MEETING OF THE GOVERNING BODY:

NAME	HOME ADDRESS	HOME PHONE	BUSINESS ADDRESS	BUSINESS PHONE	SURETY
17. LAURA MC INTURF	4388 BROCKLAND DRIVE MORRISTOWN TN 37813	423-736-0455	400 WEST MAIN STREET MORRISTOWN TN 37814	423-585-6030	MERCHANTS BONDING CO.
18. JAMES PRESTON MILLSAPS	540 BERKELEY DR MORRISTOWN TN 37814	423 586 8021	PO BOX 1699 MORRISTOWN TN 37814	423 586 8021	SOUTHERN STATES
19. SANDRA DEE PIERCE	2308 PATRICIA CIRCLE MORRISTOWN TN 37814	423-200-7394	2226 WEST A J HWY MORRISTOWN TN 37814	423-581-4114	CUMBERLAND INSURANCE GROUP
20. E. KAREN SMITH	411 CROSBY DRIVE BEAN STATION TN 37708	423-231-5592	135 WEST 1ST NORTH STREET-PO B MORRISTOWN TN 37816- 1235	423-586-6653	MASENGILL / MC CRARY
21. LYNN P SPAIN	1798 POINTE DRIVE TALBOTT TN 37877	865-475-6665			CNA SURETY/ERIE INSURANCE
22. NANCY B WELLS	875 MINE ROAD NEW MARKET TN 37820	865-475-8605	1840 COUNTRY CLUB DRIVE MORRISTOWN TN 37814	423-586-5322	STRATE INSURANCE GROUP



*Judith Wilder/Sy*  
 \_\_\_\_\_  
 SIGNATURE

CLERK OF THE COUNTY OF HAMBLLEN, TENN (    )  
 \_\_\_\_\_  
 3-9-10

FROM: 2009 101 50000 000 00 000 0000 000

GENERAL FUND (101)

EXPENDITURE REPORT

Mar 02, 2010

THRU: 2009 101 99999 000 00 000 0000 000

REPORT DATE: 02/28/2010

03:04 PM

ACCOUNT/DESCRIPTION.....	APPROPRIATION AMOUNT	MONTH-TO-DATE EXPENDITURES	YEAR-TO-DATE EXPENDITURES	OUTSTANDING ENCUMBRANCES	AVAILABLE FUNDS	AVL FND\$ %OF BUDG
51100 COUNTY COMMISSION	143,211.00	10,758.16	82,501.15	17,838.00	42,871.85	.29%
51210 BOARD OF EQUALIZATON	6,600.00	.00	.00	.00	6,600.00	1.00%
51300 COUNTY MAYOR	148,272.00	12,397.92	98,857.44	.00	49,414.56	.33%
51400 COUNTY ATTORNEY	86,293.00	11,995.15	72,005.59	.00	14,287.41	.16%
51500 ELECTION COMMISSION	231,649.00	14,569.30	125,971.90	3,417.23	102,259.87	.44%
51600 REGISTER OF DEEDS	67,820.00	2,989.47	27,783.97	22,880.25	17,155.78	.25%
51720 PLANNING AND BUILDING PERMITS	259,722.00	19,993.84	163,177.53	11,029.98	85,514.49	.32%
51810 COUNTY BLDG- COURTHOUSE	638,400.00	54,953.86	418,516.80	15,507.38	204,375.82	.32%
51910 ARCHIVES- PRESERVATION OF RECORDS	17,280.00	2,114.27	10,432.72	319.76	6,527.52	.37%
52100 ACCOUNTS AND BUDGETS	185,724.00	15,913.62	120,578.54	100.00	65,045.46	.35%
52200 PURCHASING	99,464.00	8,224.32	65,579.32	.00	33,884.68	.34%
52300 PROPERTY ASSESSOR'S OFFICE	356,807.00	27,131.81	229,798.42	3,328.00	123,680.58	.34%
52310 REAPPRAISAL PROGRAM	136,929.00	3,691.34	28,256.42	5,626.00	103,046.58	.75%
52400 COUNTY TRUSTEE'S OFFICE	59,760.00	3,395.76	36,361.49	53.99	23,344.52	.39%
52500 COUNTY CLERK'S OFFICE	154,649.00	10,711.07	103,312.33	1,329.70	50,006.97	.32%
52600 DATA PROCESSING	42,000.00	1,467.38	28,516.53	4,731.66	8,751.81	.20%
52900 OTHER FINANCE - MALL OFFICE	39,495.00	472.37	26,247.28	7,378.85	5,868.87	.14%
53100 CIRCUIT COURT	565,666.00	45,312.06	372,885.86	3,489.81	189,290.33	.33%
53300 GENERAL SESSIONS COURT	268,152.00	21,567.30	173,656.93	41.00	94,454.07	.35%
53330 DRUG COURT	116,815.00	10,397.62	78,306.79	17,564.31	20,943.90	.17%
53400 CHANCERY COURT	56,630.00	4,346.41	33,600.63	1,111.00	21,918.37	.38%
53500 JUVENILE COURT	424,478.00	31,905.89	260,320.24	6,727.92	157,429.84	.37%
53800 PROBATE COURT	5,000.00	.00	1,280.54	.00	3,719.46	.74%
53910 SHERIFF - BALIFFS	198,632.00	15,805.00	137,600.05	3,239.00	57,792.95	.29%
54110 SHERIFF'S DEPARTMENT	2,593,064.00	203,705.64	1,616,747.68	43,559.43	932,756.89	.35%
54140 TAX ENFORCEMENT OFFICE	7,660.00	387.01	4,119.90	.00	3,540.10	.46%
54150 DRUG ENFORCEMENT	13,000.00	267.49	9,001.03	3,455.75	543.22	.04%
54160 ADMIN OF SEXUAL OFFENDER REGISTRY	3,200.00	646.89	1,214.00	.00	1,986.00	.62%
54210 JAIL	2,279,138.00	164,877.52	1,433,524.21	95,505.90	750,107.89	.32%
54220 WORKHOUSE	70,318.00	5,486.48	42,286.11	.00	28,031.89	.39%
54250 WORK RELEASE PROGRAM	91,898.00	7,232.84	58,036.94	325.00	33,536.06	.36%
54310 FIRE PREVENTION - VOLUNTEER FIRE DEPTS	180,000.00	.00	90,000.00	.00	90,000.00	.50%
54410 EMERGENCY MANAGEMENT	84,245.00	6,113.09	46,119.47	345.00	37,780.53	.44%
54420 E-911	141,436.00	11,786.33	94,290.64	.00	47,145.36	.33%
54490 OTHER EMERGENCY MANAGEMENT	281,872.00	6,092.46	62,813.38	78,772.00	140,286.62	.49%
54610 COUNTY CORONER/MEDICAL EXAMINER	76,200.00	5,451.66	43,717.50	10,733.38	21,749.12	.28%
54900 OTHER PUBLIC SAFETY	10,600.00	.00	.00	.00	10,600.00	1.00%
55110 LOCAL HEALTH CENTER	656,328.00	33,981.69	294,187.70	.00	362,140.30	.55%
55120 RABIES AND ANIMAL CONTROL	127,400.00	.00	63,700.00	.00	63,700.00	.50%
55140 ALPS	2,000.00	.00	2,000.00	.00	.00	.00%
55180 CRIPPLED CHILDREN SERVICES	6,242.00	.00	3,121.00	.00	3,121.00	.50%
55390 APPROPRIATION TO STATE	110,500.00	.00	55,250.00	.00	55,250.00	.50%
55520 CEASE	8,000.00	.00	4,000.00	.00	4,000.00	.50%
55530 DEPARTMENT OF CHILDRENS SERVICES	15,000.00	179.97	5,813.09	.00	9,186.91	.61%
55590 OTHER LOCAL WELFARE SERVICES	50,000.00	1,710.00	19,720.00	.00	30,280.00	.60%
55710 SANITATION MANAGEMENT	15,000.00	.00	7,500.00	.00	7,500.00	.50%
55900 OTHER PUBLIC HEALTH AND WELFARE	1,200.00	.00	1,200.00	.00	.00	.00%
56100 ADULT ACTIVITIES	11,600.00	.00	5,800.00	.00	5,800.00	.50%
56300 SENIOR CITIZENS ASSISTANCE	6,500.00	.00	3,250.00	.00	3,250.00	.50%
56500 LIBRARIES	243,500.00	.00	121,750.00	.00	121,750.00	.50%

FROM: 2009 101 50000 000 00 000 0000 000  
 THRU: 2009 101 99999 000 00 000 0000 000

GENERAL FUND (101)  
 EXPENDITURE REPORT  
 REPORT DATE: 02/28/2010

Mar 02, 2010  
 03:04 PM

ACCOUNT/DESCRIPTION.....	APPROPRIATION AMOUNT	MONTH-TO-DATE EXPENDITURES	YEAR-TO-DATE EXPENDITURES	OUTSTANDING ENCUMBRANCES	AVAILABLE FUNDS	AVL FNDS %OF BUDG
56700 PARK	237,894.00	12,199.16	132,196.69	13,956.22	91,741.09	.38%
56900 OTHER SOCIAL, CULTURAL & RECREATIONAL	296,600.00	.00	132,388.20	.00	164,211.80	.55%
57100 AGRICULTURAL EXTENSION SERVICE	128,481.00	142.15	63,348.40	62,022.44	3,110.16	.02%
57300 FOREST SERVICE	1,000.00	.00	1,000.00	.00	.00	.00%
57500 SOIL CONSERVATION	38,878.00	3,306.75	25,913.64	.00	12,964.36	.33%
58110 TOURISM	22,500.00	.00	11,250.00	.00	11,250.00	.50%
58120 INDUSTRIAL DEVELOPMENT	42,000.00	.00	21,000.00	.00	21,000.00	.50%
58210 PUBLIC TRANSPORTATION	25,000.00	7,126.32	16,721.65	.00	8,278.35	.33%
58300 VETERANS' SERVICES	15,087.00	1,362.41	8,044.35	.00	7,042.65	.46%
58400 OTHER CHARGES	410,450.00	9,658.27	212,966.67	20,402.12	177,081.21	.43%
58600 EMPLOYEE BENEFITS	887,394.00	28,240.83	561,761.76	.00	325,632.24	.36%
82210 GENERAL GOVERNMENT	1,080.00	.00	.00	.00	1,080.00	1.00%
91110 GENERAL ADMINISTRATION PROJECTS	.00	.00	.00	.00	.00	.00%
91120 ADMINISTRATION OF JUSTICE PROJECTS	67,000.00	6,589.60	16,756.38	39,717.00	10,526.62	.15%
91130 PUBLIC SAFETY PROJECTS	.00	.00	.00	.00	.00	.00%
91140 PUBLIC HEALTH AND WELFARE PROJECTS	.00	.00	.00	.00	.00	.00%
99100 OPERATING TRANSFERS	221,250.00	279,022.87	687,748.86	116,750.00	-583,248.86	-2.63%
<b>Total: GENERAL FUND (101)</b>	<b>13,789,963.00</b>	<b>1,125,681.35</b>	<b>8,675,807.72</b>	<b>611,258.08</b>	<b>4,502,897.20</b>	<b>.32%</b>

\* Fee Office PR. Will be netted against revenues.

FROM: 2009 116 55710 000 00 000 0000 000  
 THRU: 2009 116 55710 000 00 000 0000 000

SOLID WASTE/SANITATION (116)  
 EXPENDITURE REPORT  
 REPORT DATE: 02/28/2010

Mar 02, 2010  
 03:05 PM

ACCOUNT/DESCRIPTION.....	APPROPRIATION AMOUNT	MONTH-TO-DATE EXPENDITURES	YEAR-TO-DATE EXPENDITURES	OUTSTANDING ENCUMBRANCES	AVAILABLE FUNDS	AVL FNDS %OF BUDG
55710 SANITATION MANAGEMENT	2,207,251.00	131,921.17	1,215,325.25	18,115.84	973,809.90	.44%
<b>Total: SOLID WASTE/SANITATION (116)</b>	<b>2,207,251.00</b>	<b>131,921.17</b>	<b>1,215,325.25</b>	<b>18,115.84</b>	<b>973,809.90</b>	<b>.44%</b>

FROM: 2009 131 61000 000 00 000 0000 000  
 THRU: 2009 131 99100 000 00 000 0000 000


HIGHWAY FUND (131)  
 EXPENDITURE REPORT  
 REPORT DATE: 02/28/2010

Mar 02, 2010  
 03:04 PM

ACCOUNT/DESCRIPTION.....	APPROPRIATION AMOUNT	MONTH-TO-DATE EXPENDITURES	YEAR-TO-DATE EXPENDITURES	OUTSTANDING ENCUMBRANCES	AVAILABLE FUNDS	AVL FNDS %OF BUDG
61000 ADMINISTRATION	365,568.00	25,560.59	228,445.01	18,208.75	118,914.24	.32%
62000 HIGHWAY AND BRIDGE MAINTENANCE	1,030,686.00	76,152.98	654,140.39	34,053.84	342,491.77	.33%
63100 OPERATION AND MAINTENANCE OF EQUIPMENT	328,081.00	32,554.42	169,734.29	19,033.03	139,313.68	.42%
66000 EMPLOYEE BENEFITS	68,485.00	4,075.50	40,140.00	10,235.00	18,110.00	.26%
68000 CAPITAL OUTLAY	752,665.00	.00	673,140.72	.00	79,524.28	.10%
99100 OPERATING TRANSFERS	24,500.00	.00	13,251.33	.00	11,248.67	.45%
<b>Total: HIGHWAY FUND (131)</b>	<b>2,569,985.00</b>	<b>138,343.49</b>	<b>1,778,851.74</b>	<b>81,530.62</b>	<b>709,602.64</b>	<b>.27%</b>

**HAMBLEN COUNTY, TENNESSEE**  
**TRUSTEE'S FUNDS REPORT FOR THE MONTH OF JANUARY, 2010**

<u>FUND ACCOUNTS</u>	<u>BEGINNING BALANCE</u>	<u>TOTAL RECEIPTS</u>	<u>TOTAL DISBURSEMENTS</u>	<u>ENDING BALANCE</u>
GENERAL FUND	2,452,463.18	1,171,873.46	1,071,008.99	2,553,327.65
GARBAGE FUND	2,691,768.98	447,252.02	165,353.99	2,973,667.01
COUNTY DRUG FUND	68,122.84	436.44	4,016.39	64,542.89
SCHOOLS EMPLOYEE INS	22,977.52	2,337.50	2,337.50	22,977.52
SCHOOLS TAX ACCOUNT	184.54	830,615.85	830,692.46	107.93
HIGHWAY FUND	80,114.70	652,759.21	188,725.67	544,148.24
SCHOOLS GENERAL PURPOSE	11,442,361.79	5,772,712.41	5,361,517.42	11,853,556.78
SCHOOLS FEDERAL PROJECTS	175,801.59	472,379.33	635,982.69	12,198.23
SCHOOLS FOOD SERVICE	972,751.78	450,509.51	333,638.49	1,089,622.80
COUNTYWIDE DEBT SERVICE	8,277,989.10	368,450.43	13,224.83	8,633,214.70
SOLID WASTE DEBT SERVICE	165.90	0.36	0.00	166.26
HOSPITAL DEBT SERVICE	1,429,700.14	2,341.44	6,886.54	1,425,155.04
CAPITAL IMPROVEMENTS FUND	159,675.86	12,240.00	7,500.00	164,415.86
SANITATION PROJECTS	136,040.32	0.00	3,104.17	132,936.15
EDUCATION CAPITAL PROJECTS	305.93	0.00	0.00	305.93
H.C. FLEX MEDICAL SPENDING	9,504.86	1,333.50	580.98	10,257.38
CITIES - SALES TAX	10,955.26	796,547.76	796,547.76	10,955.26
MULTI-CRIMES FUND	3,443.73	0.00	0.00	3,443.73
TRUSTEE	190,215.67	79,391.63	184,291.88	85,315.42
<b>TOTAL FUND ACCOUNTS</b>	<b>28,124,543.69</b>	<b>11,061,180.85</b>	<b>9,605,409.76</b>	<b>29,580,314.78</b>



LAW OFFICES

Capps, Cantwell, Capps & Byrd

SUITE 201, SunTrust Bank Building  
400 WEST MAIN STREET  
MORRISTOWN, TENNESSEE 37814

PAUL R. CAPPS (1922 - 2003)

FRANK P. CANTWELL, JR.

CHRISTOPHER P. CAPPS

DAVID S. BYRD

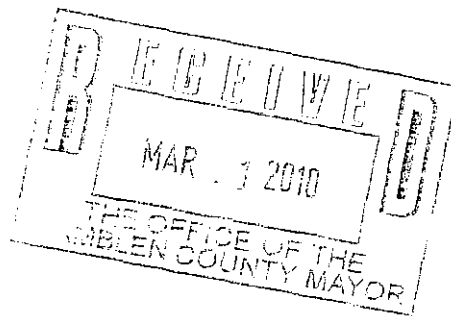
MAILING ADDRESS  
P. O. BOX 1897  
MORRISTOWN, TENN. 37816-1897

(623) 586-3033  
FAX 586-0513

PARALEGAL  
DELORIS A. MANTOOTH

February 26, 2010

Mr. David W. Purkey, County Mayor  
Hamblen County Courthouse  
511 West Second North Street  
Morristown, TN 37814



**RE: INVOICES FOR LEGAL SERVICES RENDERED ON BEHALF  
OF HAMBLEN COUNTY, TENNESSEE - FEBRUARY, 2010**

Dear David:

Please find enclosed seven (7) invoices representing legal services rendered by our law firm on behalf of Hamblen County, Tennessee, or its separate departments during the month of February, 2010.

As usual, one invoice covers our General/Miscellaneous File, two invoices cover separate county departments and four invoices cover pending litigation on which this firm is representing the County.

Please review these invoices, and if you have any questions concerning any of the matters contained herein, please do not hesitate to contact me.

Very truly yours,

Frank P. Cantwell, Jr.

FPC, JR/alg

Enclosures

LAW OFFICES

Capps, Cantwell, Capps & Byrd  
SUITE 201, SUNTRUST BANK BUILDING  
400 WEST MAIN STREET  
MORRISTOWN, TENNESSEE 37814  
423 586-3083

February 26, 2010

HAMLEN COUNTY, TENNESSEE

REMIT TO:  
P. O. BOX 1897  
MORRISTOWN, TENN. 37816-1897

FOR PROFESSIONAL SERVICES:

RE: GWEN HOLDEN VS. HAMLEN COUNTY ETHICS COMMITTEE \$255.56  
LEGAL SERVICES RENDERED - FEBRUARY, 2010

Accounts which remain unpaid after 30 days shall bear interest at the rate of 1 ½% per month.



LAW OFFICES

Capps, Cantwell, Capps & Byrd  
SUITE 201, SUNTRUST BANK BUILDING  
400 WEST MAIN STREET  
MORRISTOWN, TENNESSEE 37814  
423 586-3083

February 26, 2010

HAMLEN COUNTY, TENNESSEE

REMIT TO:  
P. O. BOX 1897  
MORRISTOWN, TENN. 37816-1897

FOR PROFESSIONAL SERVICES:

RE: HAMLEN COUNTY, TENNESSEE - GENERAL/MISCELLANEOUS  
LEGAL SERVICES RENDERED - FEBRUARY, 2010

(See attached invoice)

\$6,250.87

Accounts which remain unpaid after 30 days shall bear interest at the rate of 1½% per month.

RE: HAMBLEN COUNTY, TENNESSEE - GENERAL/MISCELLANEOUS  
LEGAL SERVICES RENDERED - FEBRUARY, 2010

Hrs.

1/29/10	Correspondence to David; received, reviewed, downloaded e-mail from Sharee re: jail shower issue; returned documents to Nicole; phone conference with David re: several pending issues; legal research into N. Reed issue	1.35
2/01/10	Reviewed Lease with MHHA and subsequent amendments; research into N. Reed issue, copies (25); phone conference with Jeff Thompson re: firing range lawsuit and <u>Dearing</u> lawsuit; received, reviewed correspondence from Travelers Ins. Co. denying coverage on Roberts lawsuit involving accident at school	1.85
2/02/10	Received, reviewed e-mail from Jeff Thompson re: firing range lawsuit, downloaded, copies (4); phone conference with David re: several pending issues; legal research on parliamentary procedures, e-mailed David; phone conference with Bill Brittain re: terms of Lease and Amended and Restated Lease with MHHA	1.35
2/03/10	To Register's Office to review real estate records relating to lease to MHHA; called William Brewer with Montgomery Ins. Co. re: status of <u>Dearing</u> lawsuit, called and left message for Karen Crutchfield, the attorney assigned to this case; attended meeting with David, Bill, Nicole, Stancil and MHHA	2.75
2/04/10	Phone conference with Karen Crutchfield re: status of <u>Dearing</u> litigation; phone conference with Dick Jessee re: serving as Ethics Officer; received, reviewed correspondence from Karen Crutchfield re: <u>Dearing</u> litigation, filed; received, reviewed e-mail from David re: memorandum of understanding of procedures re: barking dogs, e-mailed memoranda to David, Tom Massey and Amber; to Register's Office to check on MHHA deeds to County	1.48
2/05/10	Received, reviewed CLB Committee Meetings Notebook; received, reviewed, downloaded e-mail from David re: tree seedlings available for use by junkyards, copies (4)	.75
2/08/10	Reviewed CLB Committee Meetings Notebook, reviewed related files in preparation for today's meetings; reviewed and worked on pending files; attended CLB Committee Meetings; phone conference with Judge Dugger re: N. Reed issue, received, reviewed copy of Order from John Dugger, conference call with David and Stancil; reviewed files, organized notes from committee meetings, reviewed contract with Good Will Industries - Knoxville, reviewed statutes mandating counties adopt ethical policies; returned Priscilla Mills' call re: local hospital situation	4.58

2/09/10 Received, reviewed, downloaded correspondence from Jeff Thompson re: firing range cash; phone conference with Amber and David re: recycling agreement and complaints, phone conference with Amber again; received, reviewed, downloaded e-mail from Dick Jessee re: city's ethics policy, copies (5); dictated letter to Goodwill Industries-Knoxville re: condition of the Morristown recycling facility; dictated a draft of a revision to the Hamblen County Ethics Policy 1.70

2/10/10 Received, reviewed, filed correspondence from Jeff Thompson re: Pack litigation; phone conferences with Gary Prince re: status of Dearing case; worked on letter to Goodwill Industries and e-mailed to David; worked on revision to County Ethics Policy; phone conference with Amber, e-mailed Amber a draft of my proposed changes; worked on rough draft of a letter to Joe Previtera and Ed Hale 2.20

2/11/10 Received, reviewed e-mails from David and Sharee; worked on letter to Joe and Ed, e-mailed draft to David; phone conference with Danny re: several pending Planning Commission issues; received, reviewed fax from Miranda re: appeals from residential building code, phone conference with Danny; legal research into enforcement of animal control regulations, copied (36) 3.73

2/12/10 Legal research into certificate of occupancy for Danny Young; further legal research into punishment issues relating to barking dog issue 2.50

2/15/10 Received, reviewed CLB Meeting Notebook; reviewed and worked on pending files; phone conference with David re: several pending issues, marked files up; phone conference with Danny re: Byrd cleanup status; further research into the enforcement of animal control regulations, dictation of proposed changes to be recommended; phone conference with Polk Cooley re: status of LOGIC litigation; legal research into retrospective application of regulations 3.75

2/16/10 Finished research on retrospective application of regulations; received, reviewed e-mails from Nicole and David re: LOGIC, responded by e-mail; proofed drafts of proposed amendments to animal control regulations, made revisions, worked on civil citation; to City Hall to pick up copies of municipal citation form 2.55

2/17/10 Phone conference with Amber re: Ethics Committee issue; phone conference with Kathy Mullins re: logistics of issuing civil citations; received, reviewed fax from Amber re: ethics seminar power point presentation; phone conference with Knox County Law Director's Office re: barking dog issues; received, reviewed fax from Knox County Law Director's office re: civil citations, copies (2) 1.65

2/18/10 Attempted to call Knox County code enforcement office, worked on barking dogs file; phone conference with Rick Swanson re:

boat dock lease; reviewed CLB Meeting Notebook and related files in preparation of tonight's meeting; phone conference with Nancy Phillips re: conflicts of interest; received, reviewed e-mail from Bill Brittain re: public records; legal research into public records issue, phone conference with Bill Brittain; received, reviewed e-mail from Nicole re: auditor's letters, attempted to call Debra Robinson, began reviewing files; phone conference with Debra Robinson re: pending legislation 2.35

2/19/10 Reviewed notes and files from last night's CLB Meeting; called Rick Swanson re: approval of assignment of boat dock lease; prepared Revised Hamblen County Ethics Policy, reviewed statutes, phone conference with Rose, copies (28); phone conference with Rose, dictated letter to Tennessee Bureau of Ethics, picked up certified copy of resolution amending Ethics Policy from Rose; proofed correspondence, mailed copy of Revised Ethics Policy to Bureau of Ethics, copy to David, copies (8); legal research into certificate of occupancy for pending Planning Commission issues 2.20

2/22/10 Reviewed and worked on pending files; phone conference with Knox C. animal control officer; accepted service of process for new litigation filed in U.S. District Court; dictated letter to Strate Ins. Group, phone conference with Otto Purkey; proofed correspondence, mailed copy of complaint to Strate Ins. Group, copy to David, copies (18); phone conference with David re: lawsuit 1.45

2/23/10 Reviewed LOGIC file, conference call with Nicole and David re: LOGIC issue, marked file up; worked on and finalized letter to county auditors, mailed with copies to David and Nicole; worked on requested amendments to animal control regulations and a citation form; phone conference with David re: several pending issues; legal research, phone conference with David; phone conference with Kathy Mullins re: civil citation fees 1.80

2/24/10 Worked on proposed changes to animal control regulations for Public Service Committee; received, reviewed e-mail from David .70

2/25/10 Reviewed and worked on pending files; worked on proposed dog regulations, phone conferences with Rose and Amber; received, reviewed e-mail from amber re: policy on videos taping of meetings, phone conference with Amber .70

Legal services rendered (41.39 x \$150 =)	\$6,208.50
Long distance phone and fax expense	9.87
Copy expense (130 @ .25)	<u>32.50</u>
<b>TOTAL:</b>	<b>\$6,250.87</b>

LAW OFFICES

Capps, Cantwell, Capps & Byrd  
SUITE 201, SUNTRUST BANK BUILDING  
400 WEST MAIN STREET  
MORRISTOWN, TENNESSEE 37814  
423 586-3083

February 26, 2010

HAMLEN COUNTY ROAD DEPARTMENT

REMIT TO:  
P. O. BOX 1897  
MORRISTOWN, TENN. 37816-1897

FOR PROFESSIONAL SERVICES:

RE: HAMLEN COUNTY ROAD DEPARTMENT  
LEGAL SERVICES RENDERED - FEBRUARY, 2010

(See attached invoice)

\$37.50

Accounts which remain unpaid after 30 days shall bear interest at the rate of 1½% per month.

RE: HAMBLEN COUNTY ROAD DEPARTMENT  
LEGAL SERVICES RENDERED - FEBRUARY, 2010

2/04/10 Barry called re: issue dealing with auditor's inquiry,  
reviewed my files and called Barry back

Legal services rendered (.25 hrs. x \$150)	\$37.50
<b>TOTAL:</b>	<b>\$37.50</b>

C:\Users\mca\Documents\HambLen\HambLen\Road\2010\2010.mf

LAW OFFICES

Capps, Cantwell, Capps & Byrd  
SUITE 201, SUNTRUST BANK BUILDING  
400 WEST MAIN STREET  
MORRISTOWN, TENNESSEE 37814  
423 586-3083

February 26, 2010

HAMLEN COUNTY SHERIFF'S DEPARTMENT

REMIT TO:  
P. O. BOX 1897  
MORRISTOWN, TENN. 37816-1897

FOR PROFESSIONAL SERVICES:

RE: HAMLEN COUNTY SHERIFF'S DEPARTMENT  
LEGAL SERVICES RENDERED - FEBRUARY, 2010

(See attached invoice)

\$1,864.50

Accounts which remain unpaid after 30 days shall bear interest at the rate of 1 ½ % per month.

RE: HAMBLEN COUNTY SHERIFF'S DEPARTMENT  
LEGAL SERVICES RENDERED - FEBRUARY, 2010

- 2/01/10 Received, reviewed correspondence from Americans United re: separation of church and state, phone conference with Esco, interoffice conference
- 2/02/10 Legal research into issues raised by correspondence from Americans United for Separation of Church and State, phone conferences with Esco and David
- 2/03/10 Began reviewing file for civil service board hearing on jailer's appeal of dismissal; continued review; phone conference with Wayne Mize; phone conference with Senator Southerland's office re: request for AGO
- 2/04/10 Received, reviewed voice mail from Justice Benefits re: renewal of contract, phone conference with Esco; phone conference with Jamie Pollig re: renewal; received, reviewed, downloaded renewal agreement with Justice Benefits, pulled and reviewed file; modified renewal agreement and attempted to call David; phone conference with David re: renewal agreement, marked file up; e-mailed Jamie Pullig at Justice Benefits; phone conference with Wayne Mize and Mike Hayes, prepared for civil service hearing; phone conference with Hugh Moore; represented department at Tharp civil service board hearing
- 2/05/10 Organized file; phone conference with Esco re: last night's hearing
- 2/08/10 Phone conference with Esco re: citations issued to Brett Kilgore; returned Esco's call re: humane society's policies and procedures
- 2/11/10 Phone conference with Esco re: personnel issue, received, reviewed e-mail from Wayne Mize
- 2/15/10 Phone conference with Esco re: status of civil service board decision, returned Tribune's call
- 2/16/10 Phone conference with Wayne Mize re; civil service matter, attempted to call Jeff Taylor; phone conference with Jeff Taylor re: civil service board issues; received, reviewed decision of the civil service board with regard to Tharp, attempted to call Wayne Mize; legal research into appropriate appeal process from civil service board; phone conference with Esco re: civil service board decision
- 2/17/10 Phone conference with Jeff Taylor re: several civil service board issues

Legal services rendered (12.43 x \$150 =)	\$1,864.50
<b>TOTAL:</b>	<b>\$1,864.50</b>



LAW OFFICES

Capps, Cantwell, Capps & Byrd  
SUITE 201, SUNTRUST BANK BUILDING  
400 WEST MAIN STREET  
MORRISTOWN, TENNESSEE 37814  
423 586-3083

February 26, 2010

HAMBLLEN COUNTY, TENNESSEE

REMIT TO:  
P. O. BOX 1897  
MORRISTOWN, TENN. 37816-1897

FOR PROFESSIONAL SERVICES:

RE: ROBERTS ET AL VS. HAMBLLEN COUNTY, TENNESSEE  
d/b/a HAMBLLEN COUNTY BOARD OF EDUCATION  
LEGAL SERVICES RENDERED - FEBRUARY, 2010

(See attached invoice)

\$484.44

Accounts which remain unpaid after 30 days shall bear interest at the rate of 1½% per month.

RE: ROBERTS ET AL VS. HAMBLLEN COUNTY, TENNESSEE  
d/b/a HAMBLLEN COUNTY BOARD OF EDUCATION  
LEGAL SERVICES RENDERED - FEBRUARY, 2010

- 2/01/10 Legal research, dictated Motion to Dismiss lawsuit for failure to state a claim
- 2/02/10 Opened file, proofed and worked on Motion, phone conference with Circuit Court Clerk, dictated letter to plaintiffs' attorney; proofed correspondence, dictated letter to Circuit Court Clerk, copied Motion to Dismiss, copies (24)
- 2/15/10 Phone conference with Clerk re: dates when Judge Wright to be hearing cases in Hamblen County, called and left message for Judge Wright's secretary to call me
- 2/16/10 Phone conference with Judge Wright's office re: available motion days, attempted to call Larry Roberts
- 2/17/10 Phone conference with Larry Roberts re: hearing on Motion, marked my file up

Legal services rendered (3.18 hrs. x \$150 =)	\$477.00
Long distance phone and fax expense	1.44
Copy expense (24 @ .25)	<u>6.00</u>
<b>TOTAL:</b>	<b>\$484.44</b>

LAW OFFICES

Capps, Cantwell, Capps & Byrd  
SUITE 201, SUNTRUST BANK BUILDING  
400 WEST MAIN STREET  
MORRISTOWN, TENNESSEE 37814  
423 586-3083

February 26, 2010

HAMBLLEN COUNTY, TENNESSEE

REMIT TO:  
P. O. BOX 1897  
MORRISTOWN, TENN. 37816-1897

FOR PROFESSIONAL SERVICES:

RE: GIBSON ET UX VS. HAMBLLEN COUNTY BEER BOARD  
LEGAL SERVICES RENDERED - FEBRUARY, 2010

(See attached invoice)

\$97.50

Accounts which remain unpaid after 30 days shall bear interest at the rate of 1½% per month.

RE: GIBSON ET UX VS. HAMBLEN COUNTY BEER BOARD  
LEGAL SERVICES RENDERED - FEBRUARY, 2010

2/04/10 Phone conference with Clint re: status of case, awaiting  
Motion for Summary Judgment

2/05/10 Received, reviewed Clint's Motion for Summary Judgment,  
reviewed *Tennessee Rules of Civil Procedure*

Legal services rendered (.65 hrs. x \$150 =)	\$97.50
<b>TOTAL:</b>	<b>\$97.50</b>

LAW OFFICES

Capps, Cantwell, Capps & Byrd  
SUITE 201, SUNTRUST BANK BUILDING  
400 WEST MAIN STREET  
MORRISTOWN, TENNESSEE 37814  
423 586-8083

February 26, 2010

HAMBLLEN COUNTY, TENNESSEE

REMIT TO:  
P. O. BOX 1897  
MORRISTOWN, TENN. 37816-1897

FOR PROFESSIONAL SERVICES:

RE: HAMBLLEN COUNTY CIVIL SERVICE BOARD - PAUL POPPE VS.  
LEGAL SERVICES RENDERED - FEBRUARY, 2010

(See attached invoice)

\$657.23

Accounts which remain unpaid after 30 days shall bear interest at the rate of 1 ½ % per month.

RE: HAMBLEN COUNTY CIVIL SERVICE BOARD - PAUL POPPE VS.  
LEGAL SERVICES RENDERED - FEBRUARY, 2010

- 2/04/10 Phone conference from Paul Poppe's attorney's office re: status of case, phone conferences with Frank Vettori and Esco, called Poppe's attorney's office back
- 2/09/10 Met with Frank Vettori, Esco, Wayne Mize and rookie Inman to discuss status of suit and next measures to be taken, copied Frank's file, copies (159)
- 2/11/10 Reviewed and worked on file, received, reviewed fax from Wayne Mize, phone conference with Wayne
- 2/18/10 Reviewed file, made copies of exhibits, dictated amended Notice of Termination; proofed and worked on amended Notice of Termination

Legal services rendered (4.10 hrs. x \$150 =)	\$615.00
Long distance phone and fax expense	2.48
Copy expense (159 @ .25)	<u>39.75</u>
<b>TOTAL:</b>	<b>\$657.23</b>



Hamblen County Commission  
 Finance Committee  
 Information Purposes Only



**Report of Budget amendments approved by County Mayor  
 during the month of February**

Month February Year 2010

Fund 131 DEPT: GARBAGE

Account Number	Description	Debit	Credit
63100.416	Maintenance & Repair services-Equipment		1,532
63100.433	Lubricants	1,532	
		1,532	1,532

Brief Descriptions of issue:

No new monies.

Shift from one line item to another.

**Requesting Department**

Signature: Barry G. Pool  
 Title: HAMBLEN CO. ROAD SUPT.  
 Date: 02-16-10

**Approval by County Mayor**

Signature: [Signature]  
 Title: County Mayor  
 Date: 2/19/10

For Finance Department Only:  
 Reviewed by: MB  
 Budget Amendment B50001





**THE COUNTY BOARD OF EDUCATION REPORTS THE FOLLOWING EXPENDITURES  
FOR THE PUBLIC SCHOOL PURPOSE AS OF THE QUARTER ENDING DECEMBER 31, 2010**

<b>GENERAL PURPOSE</b>	<b>BUDGET</b>	<b>SPENT</b>	<b>REMAINING</b>	<b>PERCENT REMAINING</b>
REGULAR INSTRUCTION	\$ 34,401,672.89	\$ 12,810,475.88	\$ 21,591,197.01	62.76%
SPECIAL EDUCATION	5,572,898.96	2,009,726.55	3,563,172.41	63.94%
VOCATIONAL EDUCATION	2,886,999.00	1,066,655.37	1,820,343.63	63.05%
STUDENT BODY	47,900.00	34,835.35	13,064.65	27.27%
ADULT EDUCATION	152,098.00	30,932.00	121,166.00	79.66%
OTHER (FAMILY RESOURCE)	66,600.00	-	66,600.00	100.00%
ATTENDANCE	5,850.00	1,039.48	4,810.52	82.23%
HEALTH SERVICES	308,293.00	102,310.73	205,982.27	66.81%
OTHER STUDENT SUPPORT	1,050,308.00	395,495.90	654,812.10	62.34%
INSTRUCTIONAL ADMINISTRATION	485,346.09	158,981.15	326,364.94	67.24%
SPECIAL EDUCATION ADMINISTRATION	271,245.00	147,619.73	123,625.27	45.58%
VOCATIONAL EDUCATION ADMINISTRATION	131,734.00	64,047.44	67,686.56	51.38%
ADULT EDUCATION ADMINISTRATION	79,767.00	35,012.18	44,754.82	56.11%
BOARD OF EDUCATION	1,033,758.00	596,278.02	437,479.98	42.32%
OFFICE OF THE DIRECTOR	559,476.00	274,152.71	285,323.29	51.00%
OFFICE OF THE PRINCIPAL	3,621,277.00	1,473,057.39	2,148,219.61	59.32%
FISCAL SERVICES	287,652.00	158,095.17	129,556.83	45.04%
OPERATION OF PLANT	5,595,313.00	2,483,345.66	3,111,967.34	55.62%
MAINTENANCE OF PLANT	1,365,375.00	672,018.24	693,356.76	50.78%
TRANSPORTATION	3,107,217.00	1,496,635.59	1,610,581.41	51.83%
CENTRAL AND OTHER	1,181,318.01	548,688.33	632,629.68	53.55%
COMMUNITY SERVICES	300,985.00	118,330.09	182,654.91	60.69%
EARLY CHILDHOOD EDUCATION	708,150.31	244,296.41	463,853.90	65.50%
REGULAR CAPITAL OUTLAY	998,619.00	371,250.64	627,368.36	62.82%
EDUCATION DEBT SERVICE	560,500.00	267,479.17	293,020.83	52.28%
TRANSFERS	28,244.00	396.12	27,847.88	98.60%
<b>TOTALS</b>	<b>\$ 64,808,596.26</b>	<b>\$ 25,561,155.30</b>	<b>\$ 39,247,440.96</b>	<b>60.56%</b>

THE COUNTY BOARD OF EDUCATION REPORTS THE FOLLOWING EXPENDITURES  
FOR THE PUBLIC SCHOOL PURPOSE AS OF THE QUARTER ENDING DECEMBER 31, 2009

FEDERAL PROGRAMS - CONSOLIDATED ADMIN.	BUDGET	SPENT	REMAINING	PERCENT REMAINING
REGULAR INSTRUCTION	\$ 157,150.00	\$ 59,695.48	97,454.52	62.01%
TRANSFERS	450.00	450.00	-	0.00%
TOTALS	<u>\$ 157,600.00</u>	<u>\$ 60,145.48</u>	<u>\$ 97,454.52</u>	<u>61.84%</u>

FEDERAL PROGRAMS - TITLE I	BUDGET	SPENT	REMAINING	PERCENT REMAINING
REGULAR INSTRUCTION	\$ 1,878,235.00	\$ 738,359.39	\$ 1,139,875.61	60.69%
OTHER STUDENT SUPPORT	23,049.00	11,714.51	11,334.49	49.18%
REGULAR INSTRUCTION	221,087.00	68,929.37	152,157.63	68.82%
BOARD OF EDUCATION	8,400.00	7,603.00	797.00	9.49%
TRANSPORTATION	180,000.00	-	180,000.00	100.00%
TRANSFERS	198,094.00	141,000.00	57,094.00	28.82%
TOTALS	<u>\$ 2,508,865.00</u>	<u>\$ 967,606.27</u>	<u>\$ 1,541,258.73</u>	<u>61.43%</u>

FEDERAL PROGRAMS - TITLE I ARRA	BUDGET	SPENT	REMAINING	PERCENT REMAINING
REGULAR INSTRUCTION	\$ 585,185.00	\$ 198,187.91	\$ 386,997.09	66.13%
OTHER STUDENT SUPPORT	222,119.00	2,838.95	\$ 219,280.05	98.72%
REGULAR INSTRUCTION	511,503.00	88,267.84	\$ 423,235.16	82.74%
BOARD OF EDUCATION	2,500.00	-	\$ 2,500.00	
TRANSFERS	44,697.00	10,000.00	\$ 34,697.00	77.63%
TOTALS	<u>\$ 1,366,004.00</u>	<u>\$ 299,294.70</u>	<u>\$ 1,066,709.30</u>	<u>78.09%</u>

FEDERAL PROGRAMS - TITLE I SCHOOL IMP. 08-09	BUDGET	SPENT	REMAINING	PERCENT REMAINING
REGULAR INSTRUCTION	\$ 29,522.21	\$ 27,863.86	\$ 1,658.35	5.62%
REGULAR INSTRUCTION	6,624.00	4,645.58	\$ 1,978.42	29.87%
TRANSPORTATION	145.00	144.29	\$ 0.71	0.49%
TRANSFERS	-	-	\$ -	0.00%
TOTALS	<u>\$ 36,291.21</u>	<u>\$ 32,653.73</u>	<u>\$ 3,637.48</u>	<u>10.02%</u>

THE COUNTY BOARD OF EDUCATION REPORTS THE FOLLOWING EXPENDITURES  
FOR THE PUBLIC SCHOOL PURPOSE AS OF THE QUARTER ENDING DECEMBER 31, 2009

FEDERAL PROGRAMS - TITLE IC	BUDGET	SPENT	REMAINING	PERCENT REMAINING
REGULAR INSTRUCTION	\$ 9,380.00	\$ 4,073.79	\$ 5,306.21	56.57%
OTHER STUDENT SUPPORT	-	-	-	0.00%
REGULAR INSTRUCTION	3,435.00	51.25	3,383.75	98.51%
TRANSPORTATION	-	-	-	0.00%
TOTALS	<u>\$ 12,815.00</u>	<u>\$ 4,125.04</u>	<u>\$ 8,689.96</u>	<u>67.81%</u>

FEDERAL PROGRAMS - TITLE IIA	BUDGET	SPENT	REMAINING	PERCENT REMAINING
REGULAR INSTRUCTION	\$ 179,450.00	\$ 57,686.76	\$ 121,763.24	67.85%
REGULAR INSTRUCTION	433,983.00	59,874.42	374,108.58	86.20%
BOARD OF EDUCATION	1,050.00	1,050.00	-	0.00%
TRANSFERS	98,000.00	98,000.00	-	
TOTALS	<u>\$ 712,483.00</u>	<u>\$ 216,611.18</u>	<u>\$ 495,871.82</u>	<u>69.60%</u>

FEDERAL PROGRAMS - TITLE IID	BUDGET	SPENT	REMAINING	PERCENT REMAINING
REGULAR INSTRUCTION	\$ 22,845.00	\$ 13,595.00	\$ 9,250.00	40.49%
REGULAR INSTRUCTION	5,282.00	1,398.60	3,883.40	73.52%
TOTALS	<u>\$ 28,127.00</u>	<u>\$ 14,993.60</u>	<u>\$ 13,133.40</u>	<u>46.69%</u>

FEDERAL PROGRAMS - TITLE IID ARRA	BUDGET	SPENT	REMAINING	PERCENT REMAINING
REGULAR INSTRUCTION	\$ 51,957.00	\$ 18,945.37	\$ 33,011.63	63.54%
TOTALS	<u>\$ 51,957.00</u>	<u>\$ 18,945.37</u>	<u>\$ 33,011.63</u>	<u>63.54%</u>

THE COUNTY BOARD OF EDUCATION REPORTS THE FOLLOWING EXPENDITURES  
 FOR THE PUBLIC SCHOOL PURPOSE AS OF THE QUARTER ENDING DECEMBER 31, 2009

FEDERAL PROGRAMS - TITLE III	BUDGET	SPENT	REMAINING	PERCENT REMAINING
REGULAR INSTRUCTION	\$ 120,750.00	\$ 54,409.81	\$ 66,340.19	54.94%
REGULAR INSTRUCTION	15,750.00	5,956.86	9,793.14	62.18%
BOARD OF EDUCATION	500.00	500.00	-	0.00%
TRANSPORTATION	16,498.00	-	16,498.00	100.00%
TRANSFERS	300.00	300.00	-	0.00%
TOTALS	<u>\$ 153,798.00</u>	<u>\$ 61,166.67</u>	<u>\$ 92,631.33</u>	<u>60.23%</u>

FEDERAL PROGRAMS - TITLE IV	BUDGET	SPENT	REMAINING	PERCENT REMAINING
REGULAR INSTRUCTION	\$ 78,500.00	\$ 8,648.64	\$ 69,851.36	88.98%
OTHER STUDENT SUPPORT	\$ 20,000.00	\$ -	\$ 20,000.00	
REGULAR INSTRUCTION	27,367.00	23,162.34	4,204.66	15.36%
TRANSFERS	300.00	300.00	-	0.00%
TOTALS	<u>\$ 126,167.00</u>	<u>\$ 32,110.98</u>	<u>\$ 94,056.02</u>	<u>74.55%</u>

FEDERAL PROGRAMS - TITLE V	BUDGET	SPENT	REMAINING	PERCENT REMAINING
REGULAR INSTRUCTION	\$ 66,951.32	\$ 66,951.32	\$ -	0.00%
HEALTH SERVICES	-	-	-	0.00%
REGULAR INSTRUCTION	50.00	50.00	-	0.00%
TRANSPORTATION	-	-	-	0.00%
TOTALS	<u>\$ 67,001.32</u>	<u>\$ 67,001.32</u>	<u>\$ -</u>	<u>0.00%</u>

THE COUNTY BOARD OF EDUCATION REPORTS THE FOLLOWING EXPENDITURES  
FOR THE PUBLIC SCHOOL PURPOSE AS OF THE QUARTER ENDING DECEMBER 31, 2009

FEDERAL PROGRAMS - TITLE XC	BUDGET	SPENT	REMAINING	PERCENT REMAINING
REGULAR INSTRUCTION	\$ 74,026.98	\$ 33,869.25	\$ 40,157.73	54.25%
REGULAR INSTRUCTION	300.00	-	300.00	100.00%
TRANSPORTATION	275.00	250.94	24.06	8.75%
TOTALS	<u>\$ 74,601.98</u>	<u>\$ 34,120.19</u>	<u>\$ 40,481.79</u>	<u>54.26%</u>

FEDERAL PROGRAMS - TITLE XC ARRA	BUDGET	SPENT	REMAINING	PERCENT REMAINING
REGULAR INSTRUCTION	\$ 54,854.16	\$ 6,644.13	\$ 48,210.03	87.89%
TRANSPORTATION	5,465.10	917.58	4,547.52	83.21%
TOTALS	<u>\$ 60,319.26</u>	<u>\$ 7,561.71</u>	<u>\$ 52,757.55</u>	<u>87.46%</u>

FEDERAL PROGRAMS - CARL PERKINS	BUDGET	SPENT	REMAINING	PERCENT REMAINING
VOCATIONAL EDUCATION	\$ 125,853.00	\$ 81,697.06	\$ 44,155.94	35.09%
OTHER STUDENT SUPPORT	34,997.00	11,330.98	23,666.02	67.62%
VOCATIONAL EDUCATION	4,465.00	2,140.29	2,324.71	52.07%
TRANSFERS	4,000.00	-	4,000.00	
TOTALS	<u>\$ 169,315.00</u>	<u>\$ 95,168.33</u>	<u>\$ 74,146.67</u>	<u>43.79%</u>

FEDERAL PROGRAMS - IDEA	BUDGET	SPENT	REMAINING	PERCENT REMAINING
SPECIAL EDUCATION	\$ 1,927,398.05	\$ 624,841.68	\$ 1,302,556.37	67.58%
HEALTH SERVICES	188,567.00	65,385.21	123,181.79	65.33%
SPECIAL EDUCATION	32,000.00	30.60	31,969.40	99.90%
TRANSFERS	55,079.00	-	\$ 55,079.00	100.00%
TOTALS	<u>\$ 2,203,044.05</u>	<u>\$ 690,257.49</u>	<u>\$ 1,512,786.56</u>	<u>68.67%</u>

THE COUNTY BOARD OF EDUCATION REPORTS THE FOLLOWING EXPENDITURES  
 FOR THE PUBLIC SCHOOL PURPOSE AS OF THE QUARTER ENDING DECEMBER 31, 2009

FEDERAL PROGRAMS - IDEA CARRYOVER	BUDGET	SPENT	REMAINING	PERCENT REMAINING
SPECIAL EDUCATION	\$ 74,403.95	\$ 74,403.95	\$ -	0.00%
TOTALS	<u>\$ 74,403.95</u>	<u>\$ 74,403.95</u>	<u>\$ -</u>	<u>0.00%</u>

FEDERAL PROGRAMS - IDEA ARRA	BUDGET	SPENT	REMAINING	PERCENT REMAINING
SPECIAL EDUCATION	\$ 1,441,650.00	\$ 316,265.45	\$ 1,125,384.55	78.06%
HEALTH SERVICES	93,194.00	23,308.95	69,885.05	74.99%
OTHER STUDENT SUPPORT	112,834.00	-	112,834.00	100.00%
SPECIAL EDUCATION	502,355.68	52,495.70	449,859.98	89.55%
TRANSPORTATION	108,658.00	108,585.20	72.80	0.07%
TRANSFERS	53,993.00	-	53,993.00	100.00%
TOTALS	<u>\$ 2,312,684.68</u>	<u>\$ 500,655.30</u>	<u>\$ 1,812,029.38</u>	<u>78.35%</u>

FEDERAL PROGRAMS - SPED PRESCHOOL	BUDGET	SPENT	REMAINING	PERCENT REMAINING
SPECIAL EDUCATION	\$ 53,715.10	\$ 12,483.94	\$ 41,231.16	76.76%
TRANSFERS	-	-	-	0.00%
TOTALS	<u>\$ 53,715.10</u>	<u>\$ 12,483.94</u>	<u>\$ 41,231.16</u>	<u>76.76%</u>

FEDERAL PROGRAMS - SPED PRESCHOOL CARRYOVER	BUDGET	SPENT	REMAINING	PERCENT REMAINING
SPECIAL EDUCATION	\$ 7,522.11	\$ 7,522.11	\$ -	0.00%
TOTALS	<u>\$ 7,522.11</u>	<u>\$ 7,522.11</u>	<u>\$ -</u>	<u>0.00%</u>

THE COUNTY BOARD OF EDUCATION REPORTS THE FOLLOWING EXPENDITURES  
 FOR THE PUBLIC SCHOOL PURPOSE AS OF THE QUARTER ENDING DECEMBER 31, 2009

FEDERAL PROGRAMS - SPED PRESCHOOL ARRA	BUDGET	SPENT	REMAINING	PERCENT REMAINING
SPECIAL EDUCATION	\$ 59,871.88	\$ 24,292.70	\$ 35,579.18	59.43%
TRANSFERS	<u>1,521.00</u>	<u>-</u>	<u>1,521.00</u>	<u>0.00%</u>
TOTALS	<u>\$ 61,392.88</u>	<u>\$ 24,292.70</u>	<u>\$ 37,100.18</u>	<u>60.43%</u>
<hr/>				
TOTAL FEDERAL PROGRAMS	<u>\$10,238,107.54</u>	<u>\$ 3,221,120.06</u>	<u>\$ 7,016,987.48</u>	<u>68.54%</u>



MONTHLY REPORT  
Hamblen County Deputy Coroner  
4123 Rambling Road  
Morristown, Tennessee 37814  
Phone: 587-9707

March 1, 2010

Hamblen County Commission  
C/O Mr. David Purkey, County Executive  
Hamblen County Court House  
Morristown, Tennessee 37814

Dear Commissioners:

The following Coroner calls were answered by me during the month of September.

CALL#	CASE#	DATE	NAME, AGE, HOME ADDRESS *1
1.	10075	02-28-10	Mrs. Helen Burnet, 80, 1317 Forest Drive

I certify that I attended to the cases listed above. I request the allocated fees of \$30.00 per call:

1 Call X \$30. = \$30.00

Sincerely,

*SIGNATURE ON FILE*

Brian A. Robinson  
Deputy Coroner

erd/wbl

CC: Hamblen County Medical Examiner

\* Indicates Autopsy Performed

\*1 All home addresses are Hamblen County unless otherwise stated.

MONTHLY AUTOPSIES PENDING REPORT  
Hamblen County Coroner  
P.O. Box 1479  
Morristown, Tennessee 37816-1479  
Phone (423): Work & Fax 586-7773 Cell 312-6322 Home 581-6229  
Email: coroner@musfiber.com

March 1, 2010


University of Tennessee Pathology Dept.  
Fax number: 865-305-6608

In an effort to keep all files current, the following indicated Hamblen County Coroner/Medical Examiner's cases are not closed pending final autopsy reports from you as of February 28, 2010.

#	CASE#	DATE ORDERED	NAME, AGE	/DATE AUTOPSY REPORT RECEIVED
1.	09241	08-07-09	Mr. David Drinnon, 53	
2.	09265	09-04-09	Mr. Mark Teague, 50	
3.	09272	09-12-09	Mr. Billy Johnson, 53	
4.	09275	09-17-09	Miss. Jessica Lawson, 22	
5.	09278	09-19-09	Mrs. Brenda Lee, 61	
6.	09281	09-20-09	Mrs. Barbara Hill, 60	
7.	09298	10-06-09	Mr. Tyler Pollard, 19	
8.	09328	10-28-09	Mrs. Jane Bishop, 63	
9.	09339	11-09-09	Mrs. Kelly Hensley, 19	
10.	09342	11-11-09	Mr. Richard Derry, 50	
11.	09359	11-28-09	Mr. Buster Carpenter, 46	
12.	09374	12-08-09	Mr. William Greene, 30	
13.	09382	12-15-09	Mrs. Betty Rathbone, 70	
14.	09393	12-26-09	Mr. Mario Solorzano, 35	
15.	10020	01-13-10	Mr. James Morrisett, 60	
16.	10028	01-18-10	Miss. Amanda Owens, 29	
17.	10044	01-31-10	Mr. William Samples, 59	
18.	10052	02-07-10	Mr. Paul Partin, 38	
19.	10058	02-10-10	Mrs. Erica Greene, 42	
20.	10065	02-14-10	Ms. Judy Webb, 63	
21.	10069	02-18-10	Master Zylin Reese, 3	

If I may provide any additional information or assistance please feel free to contact me at any time.

Sincerely,

  
Edna R. Davis  
Hamblen County Coroner

CC: Hamblen County Executive  
Hamblen County Medical Examiner  
Hamblen County Deputy Coroners

MONTHLY REPORT  
Hamblen County Deputy Coroner  
1500 Jarrell-Ray Road  
Whitesburg, Tennessee 37891  
Phone: 235-4757

March 1, 2010

Hamblen County Commission  
C/O Mr. David Purkey, County Executive  
Hamblen County Court House  
Morristown, Tennessee 37814

Dear Commissioners:

The following Coroner calls were answered by me during the month of February.

CALL#	CASE#	DATE	NAME, AGE, HOME ADDRESS *1
1.	10048	02-03-10	Mr. Wiley Bowlin, 75, 1925 Needmore Road
2.	&10049	02-03-10	Mr. Clyde Campbell, 63, 1468 Sulphur Springs Road
3.	10050	02-03-10	Mr. Thomas Ward, 74, 3643 Brights Pike
4.	10051	02-04-10	Mrs. Dorothy Bohanan, 80, 2940 Bohanan Road
5.	*10052	02-07-10	Mr. Paul Partin, 38, 2056 Three Springs Road
6.	10054	02-08-10	Mr. Fred Manning, 87, 3300 Fish Hatchery Road
7.	10055	02-09-10	Mrs. Bernelle Ketchum, 82, Regency Center
8.	10056	02-09-10	Mr. Don Davis, 85, 1103 Forest Drive
	10057	02-10-10	Mr. James Dockery, 86, 1333 Hickory Lane
9.	*10058	02-10-10	Mrs. Erica Greene, 42, 421 Calloway Drive
11.	10060	02-11-10	Mr. T.J. Horner, 87, 121 Harbor Drive
12.	10061	02-12-10	Mr. Blaine Rickard, 94, New Market, TN
13.	10062	02-12-10	Miss. Brenda Hayes, 49, Mooresburg, TN
14.	10064	02-13-10	Mr. James Greene, Jr., 77, 2112 Brights Pike
15.	*10065	02-14-10	Ms. Judy Webb, 63, 2200 Webb Road
16.	10067	02-16-10	Mrs. Kathleen Shropshire, 83, 3245 Apostle Road
17.	10068	02-17-10	Ms. Patsy Collier, 65, 4471 East A.J. Highway
18.	&10071	02-25-10	Miss. Melissa Fredrick, 33, Oliver Springs, TN
19.	10072	02-25-10	Mrs. Kathleen Worthington, 86, 715 Pritchard Street

I certify that I attended to the cases listed above. I request the allocated fees of \$30.00 per call:

19 Calls X \$30. = \$570.00

Sincerely,  
Signature of File

William B. Love  
Deputy Coroner

erd/wbl

CC: Hamblen County Medical Examiner

\* Indicates Autopsy Performed

\*1 All home addresses are Hamblen County unless otherwise stated.

MONTHLY REPORT  
Hamblen County Deputy Coroner  
7322 Sweetbrier Drive  
Talbott, Tennessee 37877  
Phone: 586-9646

March 1, 2010

Hamblen County Commission  
C/O Mr. David Purkey, County Executive  
Hamblen County Court House  
Morristown, Tennessee 37814

Dear Commissioners:

The following Coroner calls were answered by me during the month of February.

CALL#	CASE#	DATE	NAME, AGE, HOME ADDRESS	*1
1.	10063	02-13-10	Mr. Edward VanDeusen, 58, 4035 Julian Avenue	

I certify that I attended to the cases listed above. I request the allocated fees of \$30.00 per call:

1 Call X \$30. = \$30.00

Sincerely,

*SIGNATURE ON FILE*

Bradley C. Smith  
Deputy Coroner

erd/wbl

CC: Hamblen County Medical Examiner

\* Indicates Autopsy Performed

\*1 All home addresses are Hamblen County unless otherwise stated.

& Toxicology Samples Sent to Saint Louis University

MONTHLY REPORT  
Hamblen County Coroner  
P.O. Box 1479  
Morristown, Tennessee 37816-1479  
Phone: Day 587-1324 Night 581-6229

March 1, 2010


Hamblen County Commission  
C/O Mr. David Purkey, County Mayor  
Hamblen County Court House  
Morristown, Tennessee 37814

Dear Commissioners:

The following Coroner calls were answered by me during the month of February along with being on call 24/7/365, training, assisting, directing and reviewing the work of all Deputy Coroners and, serving as liaison between Medical Examiner and Pathologist; collecting, preparing and shipping toxicology specimens.

CALL#	CASE#	DATE	NAME, AGE, HOME ADDRESS *1
1.	10046	02-01-10	Ms. Shirley Smith, 74, 705 Court Drive
2.	10047	02-02-10	Mrs. Imogene Sykes, 80, 805 Lennie Avenue
3.	10053	02-08-10	Mrs. Irene Deardorff, 76, Bean Station, TN
4.	10059	02-10-10	Ms. Betty Wilson, 49, 1632 Mullins Road
5.	10066	02-14-10	Mr. Russell Sypes, 78, 1820 Seven Oakes Drive
6.	*10069	02-18-10	Master Zylin Reese, 3, 147 Radar Street
7.	10070	02-21-10	Mr. Stanley Strickland, 67, 2294 Old Foard Road
8.	10073	02-25-10	Mr. Rex Masoner, 72, 7262 Stage Coach Road
9.	10074	02-27-10	Mrs. Condly Watkins, 53, 430 West Economy Road

If I may ever provide any additional information or assistance, please feel free to contact me at any time.




Eddie R. Davis  
Hamblen County Coroner

CC: Hamblen County Medical Examiner

\* Indicates Autopsy Performed

\*1 All home addresses are Hamblen County unless otherwise stated.  
& Toxicology Samples Sent to Saint Louis University  
&1 Toxicology Samples Sent to Tennessee Bureau of Investigation



**Morristown Hamblen Humane Society, Inc.**  
**Profit & Loss YTD Comparison**  
 January 2010

	Jan 10	Jul '09 - Jan 10
<b>Ordinary Income/Expense</b>		
<b>Income</b>		
Adoption Fees	4,380.00	30,435.00
Animal Pickups - Vet	0.00	35.00
Boarding Fees	10.00	1,115.00
City of Morristown Funds	11,127.67	77,893.67
Donations	734.00	12,707.16
Hamblen County Funds	10,616.67	74,316.67
Membership Fees	0.00	960.00
Microchip Income	820.00	5,200.00
Mutt Strut Revenue	0.00	550.00
Other (Animal rabies, etc.)	26.00	598.00
Pet Supply Sales	0.00	300.00
Pets for People Funds	0.00	350.00
Spay/Neuter Deposit	1,000.00	6,230.00
Spay/Neuter Program	200.00	200.00
<b>Total Income</b>	<b>28,914.34</b>	<b>210,890.50</b>
<b>Expense</b>		
<b>Advertising</b>		
Web Site Hosting	0.00	149.70
<b>Total Advertising</b>	0.00	149.70
Alarm Monitoring	20.00	424.96
Animal Care Supplies	0.00	2,506.41
Bookkeeping & Audit	366.00	2,562.00
Equipment Repair & Maint.	65.71	296.63
Food	302.00	3,307.88
<b>Insurance</b>		
ACO Surety Bond	0.00	150.00
Group Medical	(367.72)	6,933.13
Liability Insurance	0.00	1,626.00
Workmen's Comp	0.00	1,943.00
<b>Total Insurance</b>	<b>(367.72)</b>	<b>10,652.13</b>
<b>Medical Supplies</b>	<b>0.00</b>	<b>4,008.34</b>
<b>Miscellaneous</b>		
2 Way Radios	0.00	99.92
Bank Charges	0.00	34.78
Cell Phones Replacement (2)	0.00	99.99
Corporate Annual Report	0.00	20.00
DEA Registration	0.00	551.00
Employee Gifts	0.00	675.00
HP DT S5213W-B Computer	0.00	498.00

*Amber,  
To Public  
Services Comm.  
in March.*

**Morristown Hamblen Humane Society, Inc.**  
**Profit & Loss YTD Comparison**  
 January 2010

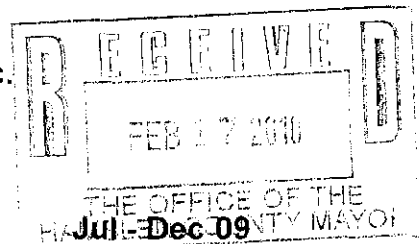
	Jan 10	Jul '09 - Jan 10
HP Mini Laptop - ESN A100000...	0.00	224.36
HP Mini Laptop - ESN A100000...	0.00	224.36
Internet Service	165.31	1,119.55
Lawsuit-Liability Deductible	0.00	1,000.00
Microchip Expenses	0.00	7,102.91
Other Miscellaneous	0.00	65.85
Printer	0.00	158.00
Returned Checks	0.00	70.00
Uniforms	86.79	86.79
Washer & Dryer	0.00	576.00
<b>Total Miscellaneous</b>	<b>252.10</b>	<b>12,606.51</b>
<b>Mutt Strut Expenses</b>	<b>0.00</b>	<b>488.24</b>
<b>Payroll Expenses</b>	<b>13,198.38</b>	<b>93,399.27</b>
<b>Pet Supplies for Resale</b>	<b>0.00</b>	<b>433.62</b>
<b>Postage</b>	<b>0.00</b>	<b>484.00</b>
<b>Property Repair &amp; Maint.</b>	<b>91.50</b>	<b>649.23</b>
<b>Refunds</b>	<b>0.00</b>	<b>1,055.00</b>
<b>Spay/Neuter Refund</b>	<b>125.00</b>	<b>2,725.00</b>
<b>Supplies</b>		
Cleaning	0.00	3,095.18
Office	116.67	1,931.19
<b>Total Supplies</b>	<b>116.67</b>	<b>5,026.37</b>
<b>Taxes</b>		
941 Tax	1,009.50	7,134.16
Real Estate Tax	0.00	286.41
SUTA	250.79	1,121.36
<b>Total Taxes</b>	<b>1,260.29</b>	<b>8,541.93</b>
<b>Telephone &amp; Cellular Phone</b>	<b>478.63</b>	<b>3,080.80</b>
<b>Transportation</b>		
Gas & Oil	306.15	5,356.76
Repair & Maint.	0.00	1,731.31
<b>Total Transportation</b>	<b>306.15</b>	<b>7,088.07</b>
<b>Utilities</b>	<b>249.03</b>	<b>4,412.72</b>
<b>Vet Fees- Regular</b>	<b>1,190.00</b>	<b>26,313.54</b>
<b>Vet Fees - Special Services</b>	<b>260.00</b>	<b>4,915.00</b>
<b>Total Expense</b>	<b>17,913.74</b>	<b>195,127.35</b>
<b>Net Ordinary Income</b>	<b>11,000.60</b>	<b>15,763.15</b>



Morristown Hamblen Humane Society, Inc.  
Profit & Loss YTD Comparison  
January 2010

	Jan 10	Jul '09 - Jan 10
Net Income	<u>11,000.60</u>	<u>15,763.15</u>

Morristown Hamblen Humane Society, Inc.  
**Profit & Loss YTD Comparison**  
 December 2009



Dec 09

**Ordinary Income/Expense**

**Income**

Adoption Fees	3,590.00	26,055.00
Animal Pickups - Vet	0.00	35.00
Boarding Fees	110.00	1,105.00
City of Morristown Funds	11,127.66	66,766.00
Donations	3,104.00	11,973.16
Hamblen County Funds	10,616.66	63,700.00
Membership Fees	105.00	945.00
Microchip Income	740.00	4,380.00
Mutt Strut Revenue	100.00	550.00
Other (Animal rabies, etc.)	39.00	572.00
Pet Supply Sales	0.00	300.00
Pets for People Funds	0.00	350.00
Spay/Neuter Deposit	950.00	5,230.00

<b>Total Income</b>	<b>30,482.32</b>	<b>181,961.16</b>
---------------------	------------------	-------------------

**Expense**

**Advertising**

Web Site Hosting	0.00	149.70
------------------	------	--------

<b>Total Advertising</b>	<b>0.00</b>	<b>149.70</b>
--------------------------	-------------	---------------

Alarm Monitoring	20.00	404.96
Animal Care Supplies	239.50	2,506.41
Bookkeeping & Audit	366.00	2,196.00
Equipment Repair & Maint.	0.00	230.92
Food	547.50	3,005.88

**Insurance**

ACO Surety Bond	0.00	150.00
Group Medical	1,140.95	7,300.85
Liability Insurance	0.00	1,626.00
Workmen's Comp	0.00	1,943.00

<b>Total Insurance</b>	<b>1,140.95</b>	<b>11,019.85</b>
------------------------	-----------------	------------------

<b>Medical Supplies</b>	<b>624.00</b>	<b>4,008.34</b>
-------------------------	---------------	-----------------

**Miscellaneous**

2 Way Radios	99.92	99.92
Bank Charges	0.00	34.78
Cell Phones Replacement (2)	0.00	99.99
Corporate Annual Report	0.00	20.00
DEA Registration	551.00	551.00
Employee Gifts	500.00	675.00
HP DT S5213W-B Computer	0.00	498.00
HP Mini Laptop - ESN A100000...	0.00	224.36


**Morristown Hamblen Humane Society, Inc.**  
**Profit & Loss YTD Comparison**  
December 2009

	Dec 09	Jul - Dec 09
HP Mini Laptop - ESN A100000...	0.00	224.36
Internet Service	120.14	954.24
Lawsuit-Liability Deductible	0.00	1,000.00
Microchip Expenses	0.00	7,102.91
Other Miscellaneous	0.00	65.85
Printer	0.00	158.00
Returned Checks	0.00	70.00
Uniforms	0.00	0.00
Washer & Dryer	0.00	576.00
<b>Total Miscellaneous</b>	<b>1,271.06</b>	<b>12,354.41</b>
<b>Mutt Strut Expenses</b>	<b>488.24</b>	<b>488.24</b>
<b>Payroll Expenses</b>	<b>16,694.65</b>	<b>80,200.89</b>
<b>Pet Supplies for Resale</b>	<b>0.00</b>	<b>433.62</b>
<b>Postage</b>	<b>220.00</b>	<b>484.00</b>
<b>Property Repair &amp; Maint.</b>	<b>74.78</b>	<b>557.73</b>
<b>Refunds</b>	<b>170.00</b>	<b>1,055.00</b>
<b>Spay/Neuter Refund</b>	<b>175.00</b>	<b>2,600.00</b>
<b>Supplies</b>		
Cleaning	235.15	3,095.18
Office	474.70	1,814.52
<b>Total Supplies</b>	<b>709.85</b>	<b>4,909.70</b>
<b>Taxes</b>		
941 Tax	1,277.15	6,124.66
Real Estate Tax	0.00	286.41
SUTA	25.19	870.57
<b>Total Taxes</b>	<b>1,302.34</b>	<b>7,281.64</b>
<b>Telephone &amp; Cellular Phone</b>	<b>413.98</b>	<b>2,602.17</b>
<b>Transportation</b>		
Gas & Oil	733.71	5,050.61
Repair & Maint.	114.95	1,731.31
<b>Total Transportation</b>	<b>848.66</b>	<b>6,781.92</b>
<b>Utilities</b>	<b>556.50</b>	<b>4,163.69</b>
<b>Vet Fees- Regular</b>	<b>1,986.50</b>	<b>25,123.54</b>
<b>Vet Fees - Special Services</b>	<b>795.00</b>	<b>4,655.00</b>
<b>Total Expense</b>	<b>28,644.51</b>	<b>177,213.61</b>
<b>Net Ordinary Income</b>	<b>1,837.81</b>	<b>4,747.55</b>
<b>Net Income</b>	<b>1,837.81</b>	<b>4,747.55</b>



Comcast Cable Communications, Inc.  
5720 Asheville Highway  
Knoxville, TN 37924  
Tel: 865.637.5411  
Fax: 865.862.5092

February 9, 2010



Mayor David Purkey  
Hamblen County  
511 W. Second North St.  
Morristown, TN, 37814

Dear Mayor Purkey,

Effective March 11, 2010 Comcast will be offering HSN HD, Hallmark HD and MSNBC HD as part of our Digital Starter throughout our service area.

Customers will be notified via advertisements in local newspapers, billing and box messages of the channel additions. Customers that currently subscribe to our digital starter or a high definition package will automatically receive this at no additional cost.

Customers who do not currently subscribe to Digital Starter may simply upgrade to the Comcast Digital Starter package at no additional cost. Digital Starter will provide them with Video On Demand with up to 3,000 hours of programming, 45 Commercial Free music channels and Pay Per View Access.

As always, if you have any questions about this or any other issue, please feel free to contact me.

Sincerely,

Russell E. Byrd  
Senior Director of Government and Public Affairs

*Amber,  
For Public Services  
Committee info  
March.  
IP*

**MONTHLY CHECKS**

Motion by Louis Jarvis, seconded by Dennis Alvis to approve the monthly checks submitted by the County Mayor's office.

<b>Chair S. Ford</b>	<b>YES</b>	<b>T. Massey</b>	<b>YES</b>	Roll Call
<b>V-C G. Collins</b>	<b>YES</b>	<b>D. Alvis</b>	<b>(2) YES</b>	Discussion
<b>L. Baker</b>	<b>YES</b>	<b>N. Phillips</b>	<b>YES</b>	Voting ...
<b>R. Bruce</b>	<b>YES</b>	<b>R. Sexton</b>	<b>YES</b>	Minutes
<b>D. Fullington</b>	<b>YES</b>	<b>J. Spoone</b>	<b>YES</b>	Agenda
<b>H. Harville</b>	<b>YES</b>	<b>D. Wampler</b>	<b>YES</b>	Setup
<b>P. LeBel</b>	<b>YES</b>	<b>L. Jarvis</b>	<b>(M) YES</b>	Options
<b>5.a</b>	<b>Passed (14 YES - 0 NO - 0 ABS - 0 Absent)</b>		<b>Majority Vote</b>	∨



# HAMBLEN COUNTY GOVERNMENT

**David W. Purkey**  
County Mayor



*"The People's House"*

1 March 2010

TO: All County Commissioners  
MB

FROM: Nicole Buchanan, CPA  
Hamblen County Finance Director

RE: Monthly Bill Listing

---

Enclosed are the monthly checks for the month of February for the following funds:

- 1.) General Fund
- 2.) Highway
- 3.) Garbage

Please contact the appropriate department head or elected official with any questions regarding the bills.

Thank you...

NB

ACCT	OBJ	NAME	DATE	REFERENCE	DESCRIPTION	AMOUNT PAID
51100	312	CONTRACTS WITH PRIVATE AGENCIE	02/05/10	Ck# 223639	JOE POWELL	100.00
51100	312	CONTRACTS WITH PRIVATE AGENCIE	02/26/10	Ck# 224039	JOE POWELL	100.00
51100	...	COUNTY COMMISSION.....			Total: 2	200.00
51400	331	LEGAL SERVICES	02/05/10	Ck# 223606	CAPPS, CANTWELL, CAPPS, & BYRD	9709.49
51400	331	LEGAL SERVICES	02/05/10	Ck# 223645	JEFFREY C TAYLOR	918.77
51400	331	LEGAL SERVICES	02/05/10	Ck# 223655	TRAVELERS	1259.25
51400	...	COUNTY ATTORNEY.....			Total: 3	11887.51
51500	307	COMMUNICATION	02/12/10	Ck# 223834	AT & T	17.84
51500	307	COMMUNICATION	02/26/10	Ck# 224021	AT&T LONG DISTANCE SERVICE	3.93
51500	351	RENTALS	02/19/10	Ck# 223902	OCE IMAGISTICS, INC.	228.00
51500	435	OFFICE SUPPLIES	02/05/10	Ck# 223615	EVANS OFFICE SUPPLY CO.	65.00
51500	435	OFFICE SUPPLIES	02/19/10	Ck# 223901	MUS FIBERNET	44.95
51500	435	OFFICE SUPPLIES	02/26/10	Ck# 224028	EVANS OFFICE SUPPLY CO.	138.80
51500	...	ELECTION COMMISSION.....			Total: 6	498.52
51600	307	COMMUNICATION	02/12/10	Ck# 223834	AT & T	3.50
51600	307	COMMUNICATION	02/26/10	Ck# 224021	AT&T LONG DISTANCE SERVICE	.67
51600	709	DATA PROCESSING EQUIPMENT	02/05/10	Ck# 223605	BUSINESS INFORMATION SYSTEMS	926.90
51600	709	DATA PROCESSING EQUIPMENT	02/12/10	Ck# 223845	EVANS OFFICE SUPPLY CO.	195.00
51600	...	REGISTER OF DEEDS.....			Total: 4	1126.07
51720	307	COMMUNICATION	02/05/10	Ck# 223657	VERIZON WIRELESS	108.31
51720	307	COMMUNICATION	02/12/10	Ck# 223834	AT & T	1.80
51720	320	DUES AND MEMBERSHIPS	02/05/10	Ck# 223622	HAMBLÉN COUNTY CLERK	34.00
51720	320	DUES AND MEMBERSHIPS	02/08/10	Ck# 223622	HAMBLÉN COUNTY CLERK	-34.00
51720	320	DUES AND MEMBERSHIPS	02/08/10	Ck# 223722	HAMBLÉN COUNTY CLERK	28.00
51720	332	LEGAL NOTICES, RECORDING AND C	02/12/10	Ck# 223838	CITIZEN TRIBUNE	66.43
51720	334	MAINTENANCE AGREEMENTS	02/05/10	Ck# 223598	APPALACHIA BUSINESS	39.00
51720	349	PRINTING, STATIONERY AND FORMS	02/05/10	Ck# 223596	ACME PRINTING COMPANY, INC.	145.00
51720	425	GASOLINE	02/05/10	Ck# 223618	FUELMAN TENNESSEE	97.29
51720	435	OFFICE SUPPLIES	02/05/10	Ck# 223615	EVANS OFFICE SUPPLY CO.	506.92
51720	435	OFFICE SUPPLIES	02/19/10	Ck# 223889	EVANS OFFICE SUPPLY CO.	396.37
51720	435	OFFICE SUPPLIES	02/26/10	Ck# 224050	WALMART COMMUNITY BRC	12.88
51720	509	REFUNDS	02/05/10	Ck# 223637	KENNETH NOE	150.00
51720	...	PLANNING AND BUILDING PERMITS.....			Total: 13	1552.00
51810	307	COMMUNICATION	02/05/10	Ck# 223657	VERIZON WIRELESS	258.27
51810	334	MAINTENANCE AGREEMENT	02/05/10	Ck# 223604	BULLZYE	290.00
51810	334	MAINTENANCE AGREEMENT	02/05/10	Ck# 223635	MURRELL BURGLAR ALARM CO. INC.	229.00
51810	334	MAINTENANCE AGREEMENT	02/26/10	Ck# 224046	TN DEPT OF LABOR & WORKFORCE	50.00
51810	335	MAINTENANCE - BUILDING	02/05/10	Ck# 223609	COCKE FARMERS COOP	94.20
51810	335	MAINTENANCE - BUILDING	02/05/10	Ck# 223627	KATOM	361.10
51810	335	MAINTENANCE - BUILDING	02/05/10	Ck# 223630	LOWE'S	7.84
51810	335	MAINTENANCE - BUILDING	02/05/10	Ck# 223654	TOWN & COUNTRY LOCK & KEY	30.00
51810	335	MAINTENANCE - BUILDING	02/12/10	Ck# 223839	CITY ELECTRIC SUPPLY	120.61
51810	335	MAINTENANCE - BUILDING	02/12/10	Ck# 223846	FASTENAL COMPANY	63.48
51810	335	MAINTENANCE - BUILDING	02/12/10	Ck# 223877	WALKER SUPPLY	153.60
51810	335	MAINTENANCE - BUILDING	02/19/10	Ck# 223882	CARROLL SNYDER PLUMBING	4115.44



ACCT	OBJ	NAME	DATE	REFERENCE	DESCRIPTION	AMOUNT PAID
51810	335	MAINTENANCE - BUILDING	02/19/10	Ck# 223883	CITY ELECTRIC SUPPLY	69.15
51810	335	MAINTENANCE - BUILDING	02/19/10	Ck# 223910	SUNTRUST BANKCARD, N.A.	59.00
51810	335	MAINTENANCE - BUILDING	02/19/10	Ck# 223912	TMS SOUTH	1151.73
51810	335	MAINTENANCE - BUILDING	02/19/10	Ck# 223913	TRANE CO.	835.00
51810	335	MAINTENANCE - BUILDING	02/26/10	Ck# 224022	CARROLL SNYDER PLUMBING	1630.11
51810	335	MAINTENANCE - BUILDING	02/26/10	Ck# 224023	CITY ELECTRIC SUPPLY	89.60
51810	335	MAINTENANCE - BUILDING	02/26/10	Ck# 224029	FENCO SUPPLY CO.	137.83
51810	335	MAINTENANCE - BUILDING	02/26/10	Ck# 224043	TMS SOUTH	336.72
51810	335	MAINTENANCE - BUILDING	02/26/10	Ck# 224051	WHOLESALE SUPPLY	7.25
51810	336	MAINTENANCE AND REPAIR SERVICE	02/19/10	Ck# 223911	TEAM AIR DISTRIBUTING, INC.	462.89
51810	338	MAINTENANCE - VEHICLES	02/05/10	Ck# 223611	CRESCENT WASH & LUBE	102.99
51810	399	OTHER CONTRACTED SERVICES	02/05/10	Ck# 223610	MARIE CRAINE	210.00
51810	399	OTHER CONTRACTED SERVICES	02/19/10	Ck# 223885	MARIE CRAINE	210.00
51810	410	CUSTODIAL SUPPLIES	02/05/10	Ck# 223619	G & K SERVICES	47.69
51810	410	CUSTODIAL SUPPLIES	02/12/10	Ck# 223850	G & K SERVICES	47.69
51810	410	CUSTODIAL SUPPLIES	02/12/10	Ck# 223857	KEL-SAN, INC.	4.02
51810	410	CUSTODIAL SUPPLIES	02/19/10	Ck# 223892	G & K SERVICES	37.36
51810	410	CUSTODIAL SUPPLIES	02/19/10	Ck# 223897	KEL-SAN, INC.	2839.32
51810	410	CUSTODIAL SUPPLIES	02/26/10	Ck# 224050	WALMART COMMUNITY BRC	420.81
51810	415	ELECTRICITY	02/26/10	Ck# 224035	MORRISTOWN UTILITIES	12323.00
51810	425	GASOLINE	02/05/10	Ck# 223618	FUELMAN TENNESSEE	347.30
51810	434	NATURAL GAS	02/19/10	Ck# 223880	ATMOS ENERGY	4519.73
51810	451	UNIFORMS	02/05/10	Ck# 223619	G & K SERVICES	76.52
51810	451	UNIFORMS	02/12/10	Ck# 223850	G & K SERVICES	76.52
51810	451	UNIFORMS	02/19/10	Ck# 223892	G & K SERVICES	76.52
51810	...	COUNTY BLDG- COURTHOUSE.....			Total:	37 31892.29
51910	435	OFFICE SUPPLIES	02/05/10	Ck# 223615	EVANS OFFICE SUPPLY CO.	175.80
51910	435	OFFICE SUPPLIES	02/12/10	Ck# 223876	UNIVERSITY PRODUCTS, INC.	915.09
51910	...	ARCHIVES- PRESERVATION OF RECORDS.....			Total:	2 1090.89
52100	307	COMMUNICATION	02/05/10	Ck# 223657	VERIZON WIRELESS	32.47
52100	307	COMMUNICATION	02/12/10	Ck# 223834	AT & T	99.00
52100	307	COMMUNICATION	02/26/10	Ck# 224021	AT&T LONG DISTANCE SERVICE	83.45
52100	320	DUES AND MEMBERSHIPS	02/26/10	Ck# 224019	AGA	97.50
52100	355	TRAVEL	02/05/10	Ck# 223633	MORRISTOWN AREA CHAMBER	65.00
52100	355	TRAVEL	02/19/10	Ck# 223910	SUNTRUST BANKCARD, N.A.	747.88
52100	524	IN-SERVICE/STAFF DEVELOPMENT	02/26/10	Ck# 224036	NASACT	305.00
52100	...	ACCOUNTS AND BUDGETS.....			Total:	7 1430.30
52200	307	COMMUNICATION	02/12/10	Ck# 223834	AT & T	.40
52200	435	OFFICE SUPPLIES	02/19/10	Ck# 223889	EVANS OFFICE SUPPLY CO.	33.50
52200	...	PURCHASING.....			Total:	2 33.90
52300	307	COMMUNICATION	02/12/10	Ck# 223834	AT & T	1.80
52300	307	COMMUNICATION	02/26/10	Ck# 224021	AT&T LONG DISTANCE SERVICE	9.85
52300	425	GASOLINE	02/05/10	Ck# 223618	FUELMAN TENNESSEE	269.56
52300	435	OFFICE SUPPLIES	02/19/10	Ck# 223889	EVANS OFFICE SUPPLY CO.	15.60
52300	719	OFFICE EQUIPMENT	02/19/10	Ck# 223910	SUNTRUST BANKCARD, N.A.	-8.32
52300	...	PROPERTY ASSESSOR'S OFFICE.....			Total:	5 288.49

ACCNT	OBJ	NAME	DATE	REFERENCE	DESCRIPTION	AMOUNT PAID
52310	499	OTHER SUPPLIES & MATERIALS	02/19/10	Ck# 223898	KNOXVILLE BLUE PRINT & SUPPLY	213.00
52400	307	COMMUNICATION	02/12/10	Ck# 223834	AT & T	1.80
52400	307	COMMUNICATION	02/26/10	Ck# 224021	AT&T LONG DISTANCE SERVICE	1.70
52400	349	PRINTING, STATIONERY & FORMS	02/12/10	Ck# 223865	PRESTO SERVICES, INC.	1023.06
52400	349	PRINTING, STATIONERY & FORMS	02/19/10	Ck# 223904	RIX COPIES	25.00
52400	435	OFFICE SUPPLIES	02/12/10	Ck# 223845	EVANS OFFICE SUPPLY CO.	109.88
52400	435	OFFICE SUPPLIES	02/19/10	Ck# 223889	EVANS OFFICE SUPPLY CO.	45.00
52400	...	COUNTY TRUSTEE'S OFFICE.....			Total:	6 1206.44
52500	307	COMMUNICATION	02/05/10	Ck# 223657	VERIZON WIRELESS	33.33
52500	307	COMMUNICATION	02/12/10	Ck# 223834	AT & T	37.48
52500	307	COMMUNICATION	02/26/10	Ck# 224021	AT&T LONG DISTANCE SERVICE	38.96
52500	349	PRINTING, STATIONERY & FORMS	02/12/10	Ck# 223840	COUNTY RECORD SERVICES	175.89
52500	351	RENTALS	02/19/10	Ck# 223902	OCE IMAGISTICS, INC.	165.00
52500	...	COUNTY CLERK'S OFFICE.....			Total:	5 450.66
52600	317	DATA PROCESSING SERVICES	02/05/10	Ck# 223641	SARATOGA TECHNOLOGIES	100.00
52600	334	MAINTENANCE AGREEMENTS	02/19/10	Ck# 223906	SAGE SOFTWARE, INC.	1275.00
52600	411	DATA PROCESSING SUPPLIES	02/19/10	Ck# 223910	SUNTRUST BANKCARD, N.A.	92.38
52600	...	DATA PROCESSING.....			Total:	3 1467.38
52900	307	COMMUNICATION	02/12/10	Ck# 223834	AT & T	241.48
52900	307	COMMUNICATION	02/26/10	Ck# 224021	AT&T LONG DISTANCE SERVICE	10.95
52900	330	OPERATING LEASE PAYMENTS	02/05/10	Ck# 223649	TIDI WASTE SYSTEMS	70.18
52900	330	OPERATING LEASE PAYMENTS	02/12/10	Ck# 223861	MUS FIBERNET	29.61
52900	435	OFFICE SUPPLIES	02/26/10	Ck# 224050	WALMART COMMUNITY BRC	22.75
52900	719	OFFICE EQUIPMENT	02/05/10	Ck# 223647	THERMOCOPY OF TENNESSEE	33.50
52900	...	OTHER FINANCE - MALL OFFICE.....			Total:	6 408.47
53100	194	JURY FEES	02/05/10	Ck# 223612	DAVY CROCKETT RESTAURANT	375.43
53100	194	JURY FEES	02/05/10	Ck# 223659	MARYANN M ALLTOP	20.00
53100	194	JURY FEES	02/05/10	Ck# 223660	HAROLD E ARDEN	20.00
53100	194	JURY FEES	02/05/10	Ck# 223661	JOSEPH J BALL	20.00
53100	194	JURY FEES	02/05/10	Ck# 223662	CHAD R BURGIN	20.00
53100	194	JURY FEES	02/05/10	Ck# 223663	JOHN D CAMPBELL	20.00
53100	194	JURY FEES	02/05/10	Ck# 223664	LISA D CANTWELL	20.00
53100	194	JURY FEES	02/05/10	Ck# 223665	BRANDON J COFFEY	20.00
53100	194	JURY FEES	02/05/10	Ck# 223666	CRYSTAL A COFFEY	20.00
53100	194	JURY FEES	02/05/10	Ck# 223667	SHARON A COLLINS	20.00
53100	194	JURY FEES	02/05/10	Ck# 223668	PAULA T COX	20.00
53100	194	JURY FEES	02/05/10	Ck# 223669	BRIAN S DALTON	20.00
53100	194	JURY FEES	02/05/10	Ck# 223670	SHARON D DANIELS	20.00
53100	194	JURY FEES	02/05/10	Ck# 223671	THELMA L DEGRAW	20.00
53100	194	JURY FEES	02/05/10	Ck# 223672	DONNA L GIPSON	20.00
53100	194	JURY FEES	02/05/10	Ck# 223673	GARY L GREENLEE	20.00
53100	194	JURY FEES	02/05/10	Ck# 223674	ANGELA E HARMON	20.00
53100	194	JURY FEES	02/05/10	Ck# 223675	PAUL H HAUN	20.00
53100	194	JURY FEES	02/05/10	Ck# 223676	MARK E HICKMAN	20.00
53100	194	JURY FEES	02/05/10	Ck# 223677	DARRELL W HODGE	20.00

ACCNT	OBJ	NAME	DATE	REFERENCE	DESCRIPTION	AMOUNT PAID
53100	194	JURY FEES	02/05/10	Ck# 223678	GABRIEL W HUTCHINGS	20.00
53100	194	JURY FEES	02/05/10	Ck# 223679	JOANNA JAMISON	20.00
53100	194	JURY FEES	02/05/10	Ck# 223680	DONALD L JOHNSON	20.00
53100	194	JURY FEES	02/05/10	Ck# 223681	JANE GREENE JOHNSON	20.00
53100	194	JURY FEES	02/05/10	Ck# 223682	DONNA K JONES	20.00
53100	194	JURY FEES	02/05/10	Ck# 223683	LEE R LANE	20.00
53100	194	JURY FEES	02/05/10	Ck# 223684	KENNETH D MCCLANAHAN	20.00
53100	194	JURY FEES	02/05/10	Ck# 223685	MARGARET A MILICH	20.00
53100	194	JURY FEES	02/05/10	Ck# 223686	CHADWICK A NEWMAN	20.00
53100	194	JURY FEES	02/05/10	Ck# 223687	NORALBA M RICKMAN	20.00
53100	194	JURY FEES	02/05/10	Ck# 223688	RHONDA D SIMMONS	20.00
53100	194	JURY FEES	02/05/10	Ck# 223689	SANDRA T SKEEN	20.00
53100	194	JURY FEES	02/05/10	Ck# 223690	JENNIFER F STINER	20.00
53100	194	JURY FEES	02/05/10	Ck# 223691	HOWARD SUTTON	20.00
53100	194	JURY FEES	02/05/10	Ck# 223692	DAVID S TODD	20.00
53100	194	JURY FEES	02/05/10	Ck# 223693	BETTY S TURNER	20.00
53100	194	JURY FEES	02/05/10	Ck# 223694	LISA H WEBBER	20.00
53100	194	JURY FEES	02/05/10	Ck# 223695	LAVERNE R WHEELER	20.00
53100	194	JURY FEES	02/05/10	Ck# 223696	LOWELL WILDER	20.00
53100	194	JURY FEES	02/05/10	Ck# 223697	NANCY C WILLIAMS	20.00
53100	194	JURY FEES	02/05/10	Ck# 223698	CAULEY J WORTH	20.00
53100	194	JURY FEES	02/05/10	Ck# 223699	KENNETH ARCHER	20.00
53100	194	JURY FEES	02/05/10	Ck# 223700	CHRISTINE W BEAN	20.00
53100	194	JURY FEES	02/05/10	Ck# 223701	KATIE M CARPENTER	20.00
53100	194	JURY FEES	02/05/10	Ck# 223702	JAMES H COLE	20.00
53100	194	JURY FEES	02/05/10	Ck# 223703	STEPHANIE M COTHRAN	20.00
53100	194	JURY FEES	02/05/10	Ck# 223704	ALBERT E COX	20.00
53100	194	JURY FEES	02/05/10	Ck# 223705	THOMAS M HENRY	20.00
53100	194	JURY FEES	02/05/10	Ck# 223706	BUDDY R HOPSON	20.00
53100	194	JURY FEES	02/05/10	Ck# 223707	KATHLEEN A JAMISON	20.00
53100	194	JURY FEES	02/05/10	Ck# 223708	DONNA J KNIGHT	20.00
53100	194	JURY FEES	02/05/10	Ck# 223709	JIMMY S LAWSON	20.00
53100	194	JURY FEES	02/05/10	Ck# 223710	ROBINETTE LONG	20.00
53100	194	JURY FEES	02/05/10	Ck# 223711	BEVERLY MARLOW	20.00
53100	194	JURY FEES	02/05/10	Ck# 223712	SANDRA MCDONALD	20.00
53100	194	JURY FEES	02/05/10	Ck# 223713	SAM MOORE	25.00
53100	194	JURY FEES	02/05/10	Ck# 223714	MICHAEL N PRESTON	20.00
53100	194	JURY FEES	02/05/10	Ck# 223715	ELIZABETH A RAMSEY	20.00
53100	194	JURY FEES	02/05/10	Ck# 223716	MARY FRANCES SAYLOR	20.00
53100	194	JURY FEES	02/05/10	Ck# 223717	DORIS M SHELTON	20.00
53100	194	JURY FEES	02/05/10	Ck# 223718	DOUG R SMITH	20.00
53100	194	JURY FEES	02/05/10	Ck# 223719	PHILIP SMITH	20.00
53100	194	JURY FEES	02/05/10	Ck# 223720	RAMONA S WALTON	20.00
53100	194	JURY FEES	02/05/10	Ck# 223721	STACIE N WINSTEAD	20.00
53100	194	JURY FEES	02/12/10	Ck# 223838	CITIZEN TRIBUNE	53.29
53100	194	JURY FEES	02/19/10	Ck# 223886	DAVY CROCKETT RESTAURANT	232.71
53100	307	COMMUNICATIONS	02/12/10	Ck# 223834	AT & T	36.38
53100	307	COMMUNICATIONS	02/26/10	Ck# 224021	AT&T LONG DISTANCE SERVICE	55.86
53100	349	PRINTING	02/19/10	Ck# 223878	ACME PRINTING COMPANY, INC.	95.00
53100	351	RENTALS	02/19/10	Ck# 223902	OCE IMAGISTICS, INC.	369.00

ACCNT OBJ	NAME	DATE	REFERENCE	DESCRIPTION	AMOUNT PAID
53100 435	OFFICE SUPPLIES	02/12/10	Ck# 223845	EVANS OFFICE SUPPLY CO.	303.40
53100 719	OFFICE EQUIPMENT	02/19/10	Ck# 223889	EVANS OFFICE SUPPLY CO.	190.00
53100 ...	CIRCUIT COURT.....			Total:	72 2976.07
53300 307	COMMUNICATIONS	02/12/10	Ck# 223834	AT & T	19.64
53300 399	OTHER CONTRACTED SERVICES	02/19/10	Ck# 223884	DOUG COLLINS	150.00
53300 ...	GENERAL SESSIONS COURT.....			Total:	2 169.64
53330 307	COMMUNICATION	02/12/10	Ck# 223834	AT & T	.60
53330 330	OPERATING LEASE PAYMENTS	02/26/10	Ck# 224053	RUTH WILDER	4750.00
53330 348	POSTAL CHARGES	02/26/10	Ck# 224048	UNITED PARCEL SERVICE	8.79
53330 351	RENTALS/OCCUPANCY	02/19/10	Ck# 223902	OCE IMAGISTICS, INC.	135.00
53330 355	TRAVEL	02/19/10	Ck# 223907	SHERRI SNIDER	22.88
53330 368	DRUG TREATMENT EXPENSES	02/05/10	Ck# 223601	DONALD BAIRD	175.00
53330 368	DRUG TREATMENT EXPENSES	02/05/10	Ck# 223602	WAYNE E. BLEVINS	175.00
53330 368	DRUG TREATMENT EXPENSES	02/05/10	Ck# 223640	RECOVERY COMMUNITY	200.00
53330 368	DRUG TREATMENT EXPENSES	02/12/10	Ck# 223843	DRUG TESTING PROGRAM MANAGEMEN	253.44
53330 415	ELECTRICITY	02/26/10	Ck# 224052	MORRISTOWN UTILITIES	500.00
53330 435	OFFICE SUPPLIES	02/12/10	Ck# 223845	EVANS OFFICE SUPPLY CO.	93.65
53330 435	OFFICE SUPPLIES	02/19/10	Ck# 223907	SHERRI SNIDER	40.08
53330 ...	DRUG COURT.....			Total:	12 6354.44
53400 307	COMMUNICATION	02/12/10	Ck# 223834	AT & T	19.24
53400 307	COMMUNICATION	02/26/10	Ck# 224021	AT&T LONG DISTANCE SERVICE	39.24
53400 351	RENTALS	02/19/10	Ck# 223902	OCE IMAGISTICS, INC.	199.50
53400 435	OFFICE SUPPLIES	02/12/10	Ck# 223840	COUNTY RECORD SERVICES	387.63
53400 ...	CHANCERY COURT.....			Total:	4 645.61
53500 307	COMMUNICATION	02/05/10	Ck# 223657	VERIZON WIRELESS	183.24
53500 307	COMMUNICATION	02/12/10	Ck# 223834	AT & T	2.00
53500 307	COMMUNICATION	02/26/10	Ck# 224021	AT&T LONG DISTANCE SERVICE	33.34
53500 308	CONSULTANTS	02/12/10	Ck# 223868	CATHY RICHARDSON	866.61
53500 309	CONTRACTS - GOVERNMENT	02/26/10	Ck# 224040	RICHARD L. BEAN JUVENILE SRV.	1005.00
53500 351	RENTALS	02/19/10	Ck# 223902	OCE IMAGISTICS, INC.	199.50
53500 425	GASOLINE	02/05/10	Ck# 223618	FUELMAN TENNESSEE	44.79
53500 435	OFFICE SUPPLIES	02/05/10	Ck# 223596	ACME PRINTING COMPANY, INC.	38.50
53500 435	OFFICE SUPPLIES	02/19/10	Ck# 223878	ACME PRINTING COMPANY, INC.	84.00
53500 435	OFFICE SUPPLIES	02/26/10	Ck# 224041	ROCKY TOP H2O	16.50
53500 435	OFFICE SUPPLIES	02/26/10	Ck# 224050	WALMART COMMUNITY BRC	1042.88
53500 ...	JUVENILE COURT.....			Total:	11 3516.36
53910 451	UNIFORMS	02/19/10	Ck# 223896	KAY UNIFORMS #2 - 220	332.22
53910 716	LAW ENFORCEMENT EQUIPMENT	02/12/10	Ck# 223851	GALL'S INC.	226.83
53910 ...	SHERIFF - BALIFFS.....			Total:	2 559.05
54110 196	IN-SERVICE TRAINING	02/19/10	Ck# 223915	WALTERS STATE COMMUNITY COLLEG	3128.00
54110 196	IN-SERVICE TRAINING	02/26/10	Ck# 224047	TN LAW ENFORCEMENT TRAINING	200.00
54110 307	COMMUNICATION	02/05/10	Ck# 223599	AT & T	72.09
54110 307	COMMUNICATION	02/12/10	Ck# 223834	AT & T	182.25
54110 307	COMMUNICATION	02/26/10	Ck# 224021	AT&T LONG DISTANCE SERVICE	315.44

ACCNT OBJ	NAME	DATE	REFERENCE	DESCRIPTION	AMOUNT PAID
54110 307	COMMUNICATION	02/26/10	Ck# 224049	VERIZON WIRELESS	1471.32
54110 334	MAINTENANCE AGREEMENTS	02/12/10	Ck# 223870	SOUTHERN SOFTWARE, INC.	4673.00
54110 338	MAINT & REPAIR SER - VEHICLES	02/05/10	Ck# 223611	CRESCENT WASH & LUBE	294.93
54110 338	MAINT & REPAIR SER - VEHICLES	02/12/10	Ck# 223859	MORRISTOWN FORD	1661.29
54110 338	MAINT & REPAIR SER - VEHICLES	02/12/10	Ck# 223869	SIGNS NOW	730.00
54110 338	MAINT & REPAIR SER - VEHICLES	02/26/10	Ck# 224024	COMMAND & CONTROL INSTALLATION	135.00
54110 338	MAINT & REPAIR SER - VEHICLES	02/26/10	Ck# 224025	DRINNON AUTO REPAIR	96.71
54110 338	MAINT & REPAIR SER - VEHICLES	02/26/10	Ck# 224042	SPECK'S BODY SHOP	9980.64
54110 349	PRINTING, STATIONERY AND FORMS	02/19/10	Ck# 223878	ACME PRINTING COMPANY, INC.	317.20
54110 351	RENTALS	02/19/10	Ck# 223902	OCE IMAGISTICS, INC.	232.50
54110 355	TRAVEL	02/05/10	Ck# 223600	WILLIAM BAILEY	16.74
54110 425	GASOLINE	02/05/10	Ck# 223618	FUELMAN TENNESSEE	9302.32
54110 433	LUBRICANTS	02/05/10	Ck# 223611	CRESCENT WASH & LUBE	323.96
54110 435	OFFICE SUPPLIES	02/05/10	Ck# 223615	EVANS OFFICE SUPPLY CO.	265.96
54110 435	OFFICE SUPPLIES	02/12/10	Ck# 223845	EVANS OFFICE SUPPLY CO.	932.31
54110 435	OFFICE SUPPLIES	02/26/10	Ck# 224028	EVANS OFFICE SUPPLY CO.	120.00
54110 450	TIRES & TUBES	02/05/10	Ck# 223621	GOFORTH TIRE & AUTO, INC.	1915.20
54110 450	TIRES & TUBES	02/19/10	Ck# 223903	PORTER'S TIRE STORE	30.00
54110 450	TIRES & TUBES	02/26/10	Ck# 224038	PORTER'S TIRE STORE	44.00
54110 451	UNIFORMS	02/19/10	Ck# 223896	KAY UNIFORMS #2 - 220	70.00
54110 599	OTHER CHARGES	02/05/10	Ck# 223630	LOWE'S	177.00
54110 599	OTHER CHARGES	02/12/10	Ck# 223847	FEDERAL EXPRESS	61.45
54110 599	OTHER CHARGES	02/12/10	Ck# 223855	HAMBLEN COUNTY CLERK	6.50
54110 599	OTHER CHARGES	02/19/10	Ck# 223899	LYNN CARD COMPANY	96.50
54110 599	OTHER CHARGES	02/19/10	Ck# 223905	ROCKY TOP H2O	11.00
54110 599	OTHER CHARGES	02/19/10	Ck# 223910	SUNTRUST BANKCARD, N.A.	15.00
54110 599	OTHER CHARGES	02/26/10	Ck# 224041	ROCKY TOP H2O	33.00
54110 716	LAW ENFORCEMENT EQUIPMENT	02/05/10	Ck# 223620	GALL'S INC.	204.77
54110 716	LAW ENFORCEMENT EQUIPMENT	02/12/10	Ck# 223851	GALL'S INC.	98.31
54110 716	LAW ENFORCEMENT EQUIPMENT	02/19/10	Ck# 223893	GALL'S INC.	1089.26
54110 718	MOTOR VEHICLES	02/12/10	Ck# 223869	SIGNS NOW	365.00
54110 ...	SHERIFF'S DEPARTMENT.....			Total: 36	38668.65
54140 307	COMMUNICATION	02/05/10	Ck# 223657	VERIZON WIRELESS	37.49
54140 307	COMMUNICATION	02/12/10	Ck# 223834	AT & T	2.10
54140 307	COMMUNICATION	02/26/10	Ck# 224021	AT&T LONG DISTANCE SERVICE	11.40
54140 355	TRAVEL	02/12/10	Ck# 223863	JIM NEWMAN	237.10
54140 435	OFFICE SUPPLIES	02/05/10	Ck# 223623	HAYTER PRINTING COMPANY	90.00
54140 435	OFFICE SUPPLIES	02/12/10	Ck# 223845	EVANS OFFICE SUPPLY CO.	8.92
54140 ...	TAX ENFORCEMENT OFFICE.....			Total: 6	387.01
54150 431	LAW ENFORCEMENT SUPPLIES	02/05/10	Ck# 223646	TEE'S PLUS SCREEN PRINTING	267.49
54160 309	CONTRACTS WITH GOVERNMENT AGEN	02/05/10	Ck# 223650	TN BUREAU OF INVESTIGATION	100.00
54160 309	CONTRACTS WITH GOVERNMENT AGEN	02/26/10	Ck# 224044	TN BUREAU OF INVESTIGATION	100.00
54160 435	OFFICE SUPPLIES	02/05/10	Ck# 223615	EVANS OFFICE SUPPLY CO.	353.47
54160 435	OFFICE SUPPLIES	02/26/10	Ck# 224028	EVANS OFFICE SUPPLY CO.	93.42
54160 ...	ADMIN OF SEXUAL OFFENDER REGISTRY.....			Total: 4	646.89
54210 196	IN-SERVICE TRAINING	02/08/10	Ck# 223724	TN LAW ENFORCEMENT TRAINING	240.00

ACCT	OBJ	NAME	DATE	REFERENCE	DESCRIPTION	AMOUNT PAID
54210	334	MAINTENANCE AGREEMENTS	02/12/10	Ck# 223870	SOUTHERN SOFTWARE, INC.	2861.00
54210	335	MAINTENANCE AND REPAIR SERVICE	02/12/10	Ck# 223877	WALKER SUPPLY	100.49
54210	340	MEDICAL & DENTAL SERVICES	02/05/10	Ck# 223634	MORRISTOWN-HAMBLEN HOSPITAL	535.64
54210	340	MEDICAL & DENTAL SERVICES	02/05/10	Ck# 223643	SOUTHERN HEALTH PARTNERS	14600.00
54210	340	MEDICAL & DENTAL SERVICES	02/19/10	Ck# 223909	WARREN K. STINSON, D.D.S.	650.00
54210	351	RENTALS	02/19/10	Ck# 223902	OCE IMAGISTICS, INC.	185.00
54210	410	CUSTODIAL SUPPLIES	02/05/10	Ck# 223628	KEL-SAN, INC.	1146.28
54210	410	CUSTODIAL SUPPLIES	02/05/10	Ck# 223649	TIDI WASTE SYSTEMS	345.11
54210	410	CUSTODIAL SUPPLIES	02/12/10	Ck# 223857	KEL-SAN, INC.	566.94
54210	410	CUSTODIAL SUPPLIES	02/19/10	Ck# 223897	KEL-SAN, INC.	743.42
54210	410	CUSTODIAL SUPPLIES	02/26/10	Ck# 224033	KEL-SAN, INC.	480.24
54210	410	CUSTODIAL SUPPLIES	02/26/10	Ck# 224050	WALMART COMMUNITY BRC	171.99
54210	413	DRUGS & MEDICAL SUPPLIES	02/05/10	Ck# 223613	DOCTOR'S HOSPITAL PHARMACY	234.27
54210	413	DRUGS & MEDICAL SUPPLIES	02/05/10	Ck# 223624	J & A PHARMACEUTICAL SERVICE	49.50
54210	413	DRUGS & MEDICAL SUPPLIES	02/19/10	Ck# 223900	MOORE MEDICAL CORP.	1215.03
54210	422	FOOD SUPPLIES	02/05/10	Ck# 223616	FLAV-O-RICH	378.60
54210	422	FOOD SUPPLIES	02/05/10	Ck# 223617	FLOWERS BAKING COMPANY	103.30
54210	422	FOOD SUPPLIES	02/05/10	Ck# 223638	PFG HALE, INC.	19925.64
54210	422	FOOD SUPPLIES	02/12/10	Ck# 223848	FLAV-O-RICH	289.65
54210	422	FOOD SUPPLIES	02/12/10	Ck# 223849	FLOWERS BAKING COMPANY	598.74
54210	422	FOOD SUPPLIES	02/19/10	Ck# 223890	FLAV-O-RICH	357.00
54210	422	FOOD SUPPLIES	02/19/10	Ck# 223891	FLOWERS BAKING COMPANY	296.05
54210	422	FOOD SUPPLIES	02/26/10	Ck# 224030	FLAV-O-RICH	361.65
54210	422	FOOD SUPPLIES	02/26/10	Ck# 224031	FLOWERS BAKING COMPANY	364.10
54210	435	OFFICE SUPPLIES	02/12/10	Ck# 223845	EVANS OFFICE SUPPLY CO.	391.00
54210	435	OFFICE SUPPLIES	02/19/10	Ck# 223889	EVANS OFFICE SUPPLY CO.	16.87
54210	441	PRISONERS CLOTHING	02/19/10	Ck# 223881	BOB BARKER COMPANY, INC.	641.79
54210	599	OTHER CHARGES	02/19/10	Ck# 223908	CHARLETON STANLEY, PHD	700.00
54210	...	JAIL.....			Total:	29 48549.30
54250	307	COMMUNICATIONS	02/12/10	Ck# 223834	AT & T	.60
54250	425	GASOLINE	02/05/10	Ck# 223618	FUELMAN TENNESSEE	117.72
54250	...	WORK RELEASE PROGRAM.....			Total:	2 118.32
54410	307	COMMUNICATION	02/05/10	Ck# 223657	VERIZON WIRELESS	85.96
54410	307	COMMUNICATION	02/12/10	Ck# 223834	AT & T	.40
54410	338	MAINT & REPAIR SER -VEHICLES	02/05/10	Ck# 223611	CRESCENT WASH & LUBE	35.00
54410	425	GASOLINE	02/05/10	Ck# 223618	FUELMAN TENNESSEE	361.85
54410	435	OFFICE SUPPLIES	02/05/10	Ck# 223647	THERMOCOPY OF TENNESSEE	37.00
54410	435	OFFICE SUPPLIES	02/12/10	Ck# 223844	EMEDCO INC.	591.32
54410	435	OFFICE SUPPLIES	02/12/10	Ck# 223845	EVANS OFFICE SUPPLY CO.	107.78
54410	599	OTHER CHARGES (EMERGENCY)	02/05/10	Ck# 223657	VERIZON WIRELESS	60.01
54410	708	COMMUNICATIONS EQUIPMENT	02/19/10	Ck# 223910	SUNTRUST BANKCARD, N.A.	20.97
54410	...	EMERGENCY MANAGEMENT.....			Total:	9 1300.29
54420	309	CONTRACTS WITH GOVERNMENT AGEN	02/12/10	Ck# 223854	HAMBLEN CO. 911	11786.33
54490	790	OTHER EQUIPMENT	02/19/10	Ck# 223888	ELITE K-9, INC.	2599.00
54490	790	OTHER EQUIPMENT	02/19/10	Ck# 223910	SUNTRUST BANKCARD, N.A.	162.51
54490	790	OTHER EQUIPMENT	02/26/10	Ck# 224020	AMERICAN ALUMINUM ACCESSORIES	3330.95
54490	...	OTHER EMERGENCY MANAGEMENT.....			Total:	3 6092.46

ACCNT	OBJ	NAME	DATE	REFERENCE	DESCRIPTION	AMOUNT PAID
54610	103	ASSISTANT(S)	02/05/10	Ck# 223629	LOVE, WILLIAM B.	210.00
54610	189	OTHER SALARIES & WAGES	02/05/10	Ck# 223648	DR. TOM C. THOMPSON, MD	1666.66
54610	189	OTHER SALARIES & WAGES	02/12/10	Ck# 223842	DEPARTMENT OF PATHOLOGY	375.00
54610	189	OTHER SALARIES & WAGES	02/12/10	Ck# 223875	UNIVERSITY PATHOLOGISTS, P.C.	2600.00
54610	399	OTHER CONTRACTED SERVICES	02/12/10	Ck# 223841	EDDIE DAVIS	600.00
54610	...	COUNTY CORONER/MEDICAL EXAMINER.....			Total:	5 5451.66
55110	309	CONTRACTS WITH GOVERNMENT AGEN	02/05/10	Ck# 223614	ENGLISH MOUNTAIN COFFEE	67.80
55110	309	CONTRACTS WITH GOVERNMENT AGEN	02/05/10	Ck# 223615	EVANS OFFICE SUPPLY CO.	25.70
55110	309	CONTRACTS WITH GOVERNMENT AGEN	02/05/10	Ck# 223625	ALLISON MICHELLE JENKINS	701.50
55110	309	CONTRACTS WITH GOVERNMENT AGEN	02/05/10	Ck# 223649	TIDI WASTE SYSTEMS	87.42
55110	309	CONTRACTS WITH GOVERNMENT AGEN	02/08/10	Ck# 223723	HAMBLÉN COUNTY CLERK	14.00
55110	309	CONTRACTS WITH GOVERNMENT AGEN	02/12/10	Ck# 223834	AT & T	135.68
55110	309	CONTRACTS WITH GOVERNMENT AGEN	02/12/10	Ck# 223845	EVANS OFFICE SUPPLY CO.	35.69
55110	309	CONTRACTS WITH GOVERNMENT AGEN	02/12/10	Ck# 223867	RHAT	175.00
55110	309	CONTRACTS WITH GOVERNMENT AGEN	02/19/10	Ck# 223880	ATMOS ENERGY	67.37
55110	309	CONTRACTS WITH GOVERNMENT AGEN	02/19/10	Ck# 223895	ALLISON MICHELLE JENKINS	701.50
55110	309	CONTRACTS WITH GOVERNMENT AGEN	02/26/10	Ck# 224021	AT&T LONG DISTANCE SERVICE	147.70
55110	309	CONTRACTS WITH GOVERNMENT AGEN	02/26/10	Ck# 224026	ENGLISH MOUNTAIN COFFEE	33.90
55110	309	CONTRACTS WITH GOVERNMENT AGEN	02/26/10	Ck# 224035	MORRISTOWN UTILITIES	977.00
55110	309	CONTRACTS WITH GOVERNMENT AGEN	02/26/10	Ck# 224050	WALMART COMMUNITY BRC	250.46
55110	355	TRAVEL	02/05/10	Ck# 223607	THELMA CARPENTER	34.50
55110	355	TRAVEL	02/05/10	Ck# 223608	ASHLEY BROOKE COBB	28.52
55110	355	TRAVEL	02/05/10	Ck# 223642	KIM SMITH	83.72
55110	...	LOCAL HEALTH CENTER.....			Total:	17 3567.46
55530	316	CONTRIBUTIONS	02/05/10	Ck# 223626	K-MART	69.97
55530	316	CONTRIBUTIONS	02/05/10	Ck# 223651	TN COMMUNITY HEALTH SERVICES	20.00
55530	316	CONTRIBUTIONS	02/19/10	Ck# 223887	DRUG TESTING SOLUTIONS INC	90.00
55530	...	DEPARTMENT OF CHILDRENS SERVICES.....			Total:	3 179.97
55590	316	CONTRIBUTIONS	02/05/10	Ck# 223658	YOUTH EMERGENCY SHELTER	1710.00
56700	307	COMMUNICATION	02/05/10	Ck# 223657	VERIZON WIRELESS	33.33
56700	307	COMMUNICATION	02/12/10	Ck# 223834	AT & T	364.21
56700	307	COMMUNICATION	02/26/10	Ck# 224021	AT&T LONG DISTANCE SERVICE	.13
56700	410	CUSTODIAL SUPPLIES	02/05/10	Ck# 223649	TIDI WASTE SYSTEMS	265.74
56700	410	CUSTODIAL SUPPLIES	02/26/10	Ck# 224050	WALMART COMMUNITY BRC	97.90
56700	415	ELECTRICITY	02/12/10	Ck# 223860	MORRISTOWN UTILITIES	1964.00
56700	415	ELECTRICITY	02/19/10	Ck# 223879	APPALACHIAN ELECTRIC COOP	18.18
56700	425	GASOLINE	02/05/10	Ck# 223618	FUELMAN TENNESSEE	48.93
56700	454	WATER AND SEWER	02/12/10	Ck# 223860	MORRISTOWN UTILITIES	1708.00
56700	499	OTHER SUPPLIES AND MATERIALS	02/05/10	Ck# 223630	LOWE'S	279.62
56700	599	OTHER CHARGES	02/19/10	Ck# 223910	SUNTRUST BANKCARD, N.A.	21.95
56700	791	OTHER CONSTRUCTION	02/12/10	Ck# 223866	RELIEF SEPTIC REPAIR & SERVICE	590.00
56700	...	PARK.....			Total:	12 5391.99
57100	316	CONTRIBUTIONS	02/05/10	Ck# 223632	NANCY MARSHALL	54.28
57100	316	CONTRIBUTIONS	02/05/10	Ck# 223657	VERIZON WIRELESS	37.49
57100	316	CONTRIBUTIONS	02/12/10	Ck# 223834	AT & T	1.60

ACCNT	OBJ	NAME	DATE	REFERENCE	DESCRIPTION	AMOUNT PAID
57100	316	CONTRIBUTIONS	02/12/10	Ck# 223845	EVANS OFFICE SUPPLY CO.	32.28
57100	316	CONTRIBUTIONS	02/26/10	Ck# 224021	AT&T LONG DISTANCE SERVICE	16.50
57100	...	AGRICULTURAL EXTENSION SERVICE			Total:	5 142.15
58210	316	CONTRIBUTIONS	02/26/10	Ck# 224034	LAKEWAY AREA METROPOLITAN	7126.32
58300	307	COMMUNICATIONS	02/12/10	Ck# 223834	AT & T	.40
58300	307	COMMUNICATIONS	02/26/10	Ck# 224021	AT&T LONG DISTANCE SERVICE	.16
58300	719	OFFICE EQUIPMENT	02/19/10	Ck# 223910	SUNTRUST BANKCARD, N.A.	279.99
58300	...	VETERANS' SERVICES			Total:	3 280.55
58400	307	COMMUNICATIONS	02/05/10	Ck# 223657	VERIZON WIRELESS	37.49
58400	307	COMMUNICATIONS	02/12/10	Ck# 223834	AT & T	2623.72
58400	307	COMMUNICATIONS	02/26/10	Ck# 224021	AT&T LONG DISTANCE SERVICE	92.10
58400	312	CONTRACTS WITH PRIVATE AGENCIE	02/05/10	Ck# 223641	SARATOGA TECHNOLOGIES	2425.00
58400	312	CONTRACTS WITH PRIVATE AGENCIE	02/19/10	Ck# 223901	MUS FIBERNET	127.12
58400	348	POSTAL CHARGES	02/19/10	Ck# 223914	U.S.POSTAL SERVICE	7.00
58400	348	POSTAL CHARGES	02/26/10	Ck# 224048	UNITED PARCEL SERVICE	9.56
58400	351	RENTALS	02/19/10	Ck# 223902	OCE IMAGISTICS, INC.	272.00
58400	435	OFFICE SUPPLIES	02/19/10	Ck# 223889	EVANS OFFICE SUPPLY CO.	159.56
58400	508	PREMIUMS - BONDS	02/12/10	Ck# 223852	SOUTHERN STATES-GARDNER INS.	75.00
58400	599	OTHER CHARGES	02/05/10	Ck# 223603	THE BLOSSOM SHOP	72.00
58400	599	OTHER CHARGES	02/05/10	Ck# 223631	MORRISTOWN-HAMBLÉN CHILDCARE	25.00
58400	599	OTHER CHARGES	02/12/10	Ck# 223872	TIMELESS ELEGANCE TEA ROOM	160.00
58400	599	OTHER CHARGES	02/19/10	Ck# 223889	EVANS OFFICE SUPPLY CO.	465.17
58400	599	OTHER CHARGES	02/26/10	Ck# 224027	ENGLISH MOUNTAIN SPRING WATER	61.00
58400	599	OTHER CHARGES	02/26/10	Ck# 224041	ROCKY TOP H2O	137.50
58400	...	OTHER CHARGES			Total:	16 6749.22
91120	335	MAINTENANCE AND REPAIR SERVICE	02/12/10	Ck# 223871	TIMOTHY C SING	6248.80
91120	335	MAINTENANCE AND REPAIR SERVICE	02/26/10	Ck# 224037	PANTHER STEEL CO.	28.80
91120	...	ADMINISTRATION OF JUSTICE PROJECTS			Total:	2 6277.60
99100	590	TRANSFERS TO OTHER FUNDS	02/26/10	Ck# 224032	CAPITAL IMPROVEMENTS FUND	143634.83
*101*		GENERAL FUND (101)			Total:	362 356295.58



ACCT	OBJ	NAME	DATE	REFERENCE	DESCRIPTION	AMOUNT PAID
55710	302	ADVERTISING	02/12/10	Ck# 019614	CITIZEN TRIBUNE	464.57
55710	312	CONTRACTS WITH PRIVATE AGENCIE	02/12/10	Ck# 019615	GOODWILL INDUSTRIES OF KNOXVIL	4604.95
55710	336	MAINTENANCE AND REPAIR SERVICE	02/05/10	Ck# 019590	A1 NAPA AUTO PARTS	207.06
55710	336	MAINTENANCE AND REPAIR SERVICE	02/05/10	Ck# 019596	SMOKY MOUNTAIN TRUCK CENTER	1368.36
55710	336	MAINTENANCE AND REPAIR SERVICE	02/12/10	Ck# 019618	KIMBALL MIDWEST	67.00
55710	336	MAINTENANCE AND REPAIR SERVICE	02/26/10	Ck# 019637	MOORE'S TRACTOR & TRAILER	71.00
55710	359	DISPOSAL FEES	02/12/10	Ck# 019616	HAMBLEN COUNTY-MORRISTOWN	47867.75
55710	412	DIESEL FUEL	02/12/10	Ck# 019623	ZOOMERZ, INC.	860.83
55710	412	DIESEL FUEL	02/19/10	Ck# 019625	BP OIL	6861.73
55710	412	DIESEL FUEL	02/26/10	Ck# 019639	ZOOMERZ, INC.	1115.82
55710	425	GASOLINE	02/19/10	Ck# 019625	BP OIL	133.04
55710	425	GASOLINE	02/26/10	Ck# 019639	ZOOMERZ, INC.	90.08
55710	433	LUBRICANTS	02/12/10	Ck# 019619	LUBRICORP	274.03
55710	451	UNIFORMS	02/05/10	Ck# 019593	CINTAS CORPORATION #297	99.16
55710	451	UNIFORMS	02/12/10	Ck# 019613	CINTAS CORPORATION #297	99.16
55710	451	UNIFORMS	02/19/10	Ck# 019626	CINTAS CORPORATION #297	100.66
55710	451	UNIFORMS	02/26/10	Ck# 019636	CINTAS CORPORATION #297	100.66
55710	499	OTHER SUPPLIES AND MATERIALS	02/05/10	Ck# 019592	BUFFALO TRAIL WESTERN WEAR	100.00
55710	499	OTHER SUPPLIES AND MATERIALS	02/05/10	Ck# 019594	LOWE'S	37.91
55710	499	OTHER SUPPLIES AND MATERIALS	02/05/10	Ck# 019599	TSC INDUSTRIES	89.99
55710	499	OTHER SUPPLIES AND MATERIALS	02/12/10	Ck# 019610	AIRGAS SAFETY	289.81
55710	499	OTHER SUPPLIES AND MATERIALS	02/12/10	Ck# 019617	HOLSTON GASES	37.85
55710	499	OTHER SUPPLIES AND MATERIALS	02/19/10	Ck# 019624	AIRGAS MID AMERICA	38.17
55710	499	OTHER SUPPLIES AND MATERIALS	02/26/10	Ck# 019638	TSC INDUSTRIES	79.99
55710	...	SANITATION MANAGEMENT.....			Total:	24 65059.58
*116* SOLID WASTE/SANITATION (116).....						Total: 24 65059.58

ACCNT	OBJ	NAME	DATE	REFERENCE	DESCRIPTION	AMOUNT PAID
61000	307	TELEPHONE	02/05/10	Ck# 034809	VERIZON WIRELESS	255.24
61000	307	TELEPHONE	02/12/10	Ck# 034823	AT & T	68.66
61000	307	TELEPHONE	02/19/10	Ck# 034855	STEVE PEOPLES	50.00
61000	307	TELEPHONE	02/26/10	Ck# 034871	AT&T LONG DISTANCE SERVICE	6.66
61000	331	LEGAL EXPENSES	02/05/10	Ck# 034797	CAPPS, CANTWELL, CAPPS & BYRD	60.00
61000	355	REGULAR TRAVEL	02/19/10	Ck# 034856	SUNTRUST BANKCARD, N.A.	29.00
61000	415	ELECTRICITY	02/26/10	Ck# 034875	HOLSTON ELECTRIC COOPERATIVE	1133.23
61000	435	OFFICE SUPPLIES	02/19/10	Ck# 034847	EVANS OFFICE SUPPLY CO.	86.62
61000	435	OFFICE SUPPLIES	02/26/10	Ck# 034874	EVANS OFFICE SUPPLY CO.	48.65
61000	435	OFFICE SUPPLIES	02/26/10	Ck# 034884	WALMART COMMUNITY BRC	41.23
61000	442	PROPANE GAS	02/12/10	Ck# 034830	HOLSTON GASES	844.80
61000	442	PROPANE GAS	02/19/10	Ck# 034850	HOLSTON GASES	668.75
61000	454	WATER & SEWER	02/26/10	Ck# 034879	MORRISTOWN UTILITIES	115.00
61000	599	OTHER CHARGES	02/05/10	Ck# 034802	LOWE'S	950.70
61000	599	OTHER CHARGES	02/12/10	Ck# 034824	RAY BIBLE	138.24
61000	599	OTHER CHARGES	02/12/10	Ck# 034826	BUFFALO TRAIL WESTERN WEAR	200.00
61000	599	OTHER CHARGES	02/19/10	Ck# 034856	SUNTRUST BANKCARD, N.A.	593.28
61000	599	OTHER CHARGES	02/26/10	Ck# 034872	BIG M JANITORIAL	41.50
61000	599	OTHER CHARGES	02/26/10	Ck# 034876	JBA - MORRISTOWN VENDING CO.	119.80
61000	599	OTHER CHARGES	02/26/10	Ck# 034884	WALMART COMMUNITY BRC	90.81
61000	...	ADMINISTRATION.....			Total:	20 5542.17
62000	403	ASPHALT - COLD MIX	02/05/10	Ck# 034802	LOWE'S	700.75
62000	409	CRUSHED STONE	02/12/10	Ck# 034840	VULCAN MATERIALS COMPANY	249.79
62000	409	CRUSHED STONE	02/26/10	Ck# 034883	VULCAN MATERIALS COMPANY	2319.16
62000	443	ROAD SIGNS & STRIPING	02/26/10	Ck# 034882	VULCAN INC. D/B/A VULCAN SIGNS	128.40
62000	451	UNIFORMS	02/05/10	Ck# 034799	CINTAS CORPORATION #297	87.47
62000	451	UNIFORMS	02/12/10	Ck# 034828	CINTAS CORPORATION #297	87.47
62000	451	UNIFORMS	02/19/10	Ck# 034845	CINTAS CORPORATION #297	87.97
62000	451	UNIFORMS	02/26/10	Ck# 034873	CINTAS CORPORATION #297	87.97
62000	467	FENCING	02/19/10	Ck# 034857	TENNESSEE GUARDRAIL, INC.	8385.00
62000	...	HIGHWAY AND BRIDGE MAINTENANCE.....			Total:	9 12133.98
63100	412	DIESEL FUEL	02/12/10	Ck# 034842	ZOOMERZ, INC.	746.63
63100	412	DIESEL FUEL	02/19/10	Ck# 034844	BP OIL	592.54
63100	412	DIESEL FUEL	02/26/10	Ck# 034885	ZOOMERZ, INC.	1037.26
63100	416	MACHINE & EQUIPMENT PARTS	02/05/10	Ck# 034794	A1 NAPA AUTO PARTS	2277.03
63100	416	MACHINE & EQUIPMENT PARTS	02/05/10	Ck# 034798	CHATTANOOGA TRACTOR & EQUIPMEN	1087.32
63100	416	MACHINE & EQUIPMENT PARTS	02/05/10	Ck# 034800	FASTENAL COMPANY	36.00
63100	416	MACHINE & EQUIPMENT PARTS	02/05/10	Ck# 034801	LANDMARK INTERNATIONAL	514.57
63100	416	MACHINE & EQUIPMENT PARTS	02/05/10	Ck# 034804	SEARS COMMERCIAL ONE	143.88
63100	416	MACHINE & EQUIPMENT PARTS	02/12/10	Ck# 034829	DICK'S ALIGNMENT SERVICE	40.00
63100	416	MACHINE & EQUIPMENT PARTS	02/12/10	Ck# 034836	PARTS DEPOT/AUTO PLUS	183.09
63100	416	MACHINE & EQUIPMENT PARTS	02/12/10	Ck# 034841	WOLFE TIRE & MUFFLER AUTO	45.00
63100	416	MACHINE & EQUIPMENT PARTS	02/19/10	Ck# 034848	FASTENAL COMPANY	204.80
63100	416	MACHINE & EQUIPMENT PARTS	02/19/10	Ck# 034851	MID-STATE EQUIP. CO., INC.	3786.02
63100	416	MACHINE & EQUIPMENT PARTS	02/19/10	Ck# 034852	MOORE'S TRACTOR & TRAILER	3799.71
63100	416	MACHINE & EQUIPMENT PARTS	02/19/10	Ck# 034853	O. G. HUGHES AND SONS	2028.23
63100	416	MACHINE & EQUIPMENT PARTS	02/26/10	Ck# 034870	ARMADA BATTERY	172.74
63100	424	GARAGE SUPPLIES	02/05/10	Ck# 034796	AMERICAN CONTINENTAL TECHLAB	846.55

ACCT	OBJ	NAME	DATE	REFERENCE	DESCRIPTION	AMOUNT PAID
63100	424	GARAGE SUPPLIES	02/19/10	Ck# 034846	EAST TN STEEL SUPPLY, INC.	156.48
63100	424	GARAGE SUPPLIES	02/26/10	Ck# 034880	SAFETY KLEEN	268.79
63100	425	GASOLINE	02/12/10	Ck# 034842	ZOOMERZ, INC.	302.65
63100	425	GASOLINE	02/19/10	Ck# 034844	BP OIL	984.35
63100	425	GASOLINE	02/26/10	Ck# 034885	ZOOMERZ, INC.	544.18
63100	433	LUBRICANTS	02/12/10	Ck# 034831	LUBRICORP	2651.42
63100	433	LUBRICANTS	02/26/10	Ck# 034877	LUBRICORP	3794.56
63100	450	TIRES & TUBES	02/12/10	Ck# 034837	PORTER'S TIRE STORE	855.24
63100	450	TIRES & TUBES	02/19/10	Ck# 034854	PORTER'S TIRE STORE	609.40
63100	499	OTHER SUPPLIES & MATERIALS	02/05/10	Ck# 034802	LOWE'S	177.92
63100	499	OTHER SUPPLIES & MATERIALS	02/12/10	Ck# 034830	HOLSTON GASES	158.30
63100	499	OTHER SUPPLIES & MATERIALS	02/19/10	Ck# 034856	SUNTRUST BANKCARD, N.A.	7.79
63100	499	OTHER SUPPLIES & MATERIALS	02/26/10	Ck# 034878	LYNN MALONE'S WRECKER SERVICE	75.00
63100	...	OPERATION AND MAINTENANCE OF EQUIPMENT			Total:	30 28127.45
66000	513	WORKMANS COMPENSATION	02/19/10	Ck# 034843	BERKLEY NET UNDERWRITERS	4038.00
*131*		HIGHWAY FUND (131)			Total:	60 49841.60

**FIVE YEAR REAPPRAISAL PLAN**

Motion by Louis Jarvis, seconded by Dana Wampler to approve the five year reappraisal plan.

<b>Chair S. Ford</b>	<b>YES</b>	<b>T. Massey</b>	<b>YES</b>	Roll Call
<b>V-C G. Collins</b>	<b>YES</b>	<b>D. Alvis</b>	<b>YES</b>	Discussion
<b>L. Baker</b>	<b>YES</b>	<b>N. Phillips</b>	<b>YES</b>	Voting ...
<b>R. Bruce</b>	<b>YES</b>	<b>R. Sexton</b>	<b>YES</b>	Roll Call
<b>D. Fullington</b>	<b>YES</b>	<b>J. Spooone</b>	<b>YES</b>	Agenda
<b>H. Harville</b>	<b>YES</b>	<b>D. Wampler</b>	<b>(2) YES</b>	Setup
<b>P. LeBel</b>	<b>YES</b>	<b>L. Jarvis</b>	<b>(M) YES</b>	Options

5.b1

Passed (14 YES - 0 NO - 0 ABS - 0 Absent)

Majority Vote >

# MEMORANDUM OF UNDERSTANDING

between

HAMBLEN County and The Division of Property Assessments

DATE: \_\_\_\_\_

TO: J. KEITH ELY, Assessor of Property

DAVID PURKEY, County Mayor (or Executive)

RE: HAMBLEN County 2015 Year Reappraisal Program

FROM: State of Tennessee  
Division of Property Assessments  
David Sherrill, CAE, Director

The purpose of this Memorandum of Understanding is to clarify the areas of responsibility for all parties involved in the reappraisal of HAMBLEN County. It is intended to express the requirements needed to successfully complete reappraisal and to define the extent of involvement expected of the State of Tennessee, Division of Property Assessments. A reappraisal program is defined as the updating of all values in the county by analyzing current information and establishing new tables, models, schedules, rates and depreciation.

TCA 67-5-1601 provides for Assessors of Property to have the option to reappraise either on a 6-year cycle with an update of values in the third year or to reappraise on a 4 or 5 year cycle with no updates. TCA 67-5-1601 (d) requires the Division of Property Assessments to provide technical assistance to counties during the year of reappraisal. The resources available to the Division of Property Assessments enables them to provide technical assistance to counties during the reappraisal year, however, the amount of division involvement will be determined by the workload resulting from all counties that are scheduled for reappraisal during each year.

**The amount of Division of Property Assessments involvement must be determined and clearly understood prior to the county producing a plan for reappraisal. The Assessor of Property will prepare a Plan for Reappraisal that accomplishes reappraisal in accordance**

**with standards and procedures prescribed by the Division of Property Assessments. The Plan for Reappraisal must include all specific items identified in this Memorandum of Understanding.**

## **I. County Responsibility**

(These items will be the county's responsibility unless specifically identified as being performed by the Division of Property Assessments.) The Assessor of Property will be responsible for ensuring that all phases of the reappraisal program are conducted in accordance with Division of Property Assessment's policies and procedures relating to **property valuation, sales verification, appeal defense and statistical standards**. The county must **resolve data quality reports, provide accurate property characteristics, provide adequate data entry, demonstrate its ability to organize and manage a program, provide adequate staffing and provide financial support**. The following is an overview of the process and can be used in conjunction with manuals developed by the Division of Property Assessments. The manuals should be used for more specific information on each of the topics identified.

### **A. Property Valuation:** All types of property will be valued following standard procedures.

**1. Residential** - Residential properties will be valued by determining the proper base rate for each residential improvement type in the jurisdiction. The base rates will be developed using sale properties with recently constructed improvements whenever possible to reduce the difficulties of estimating depreciation and to increase the accuracy of the land values. The base rate analysis will consider the new depreciation that will automatically be calculated when the year of reappraisal changes. The Assessor of Property shall retain all base rate analyses for appeal purposes. Appropriate depreciation and/or effective age will be used to adjust groups of parcels identified as having unique market consideration. When additional depreciation or effective age changes are used to adjust values, market analysis must be retained to support the adjustments. Individual property characteristics will not be improperly altered to effect acceptable analysis results. Extra Features and Special Buildings will be valued using standard abbreviations and updated cost tables. The cost tables will be developed from the local market when possible, and the Assessor of Property will retain all necessary supporting documentation for review and appeal purposes. Residential land will be valued using accepted appraisal practices and available computer techniques. All residential market area delineation codes will be reviewed to

determine their accuracy, and the necessary action will be taken to correct any changes indicated by the market since the last reappraisal program.

**2. Rural Land** - Rural land will be valued using standard rural land valuation procedures. Rural sales will be located and verified to determine if they meet the requirements of a valid transaction. All rural sales will be reviewed by the Assessor of Property or a staff member with either the buyer, seller or agent to determine the conditions of the sale and if any adjustments are needed. A rural land sales verification form will be completed on all rural sales. These forms will be separated into Qualified and Disqualified sales and maintained in the Assessor of Property's office for review and use in appeals. All rural land will be valued using the rural land tables. Appropriate sales analysis must be conducted to produce a rural land schedule and also to determine all factors affecting value. Areas of the county that cannot be valued using the base rural land schedule will be valued using the rural land schedule adjusted to the appropriate level of value. Land grade maps will be used to determine the appropriate land grade for each parcel. The land grade maps, if not already available, will be constructed by using all available SCS soil survey information. All maps will be updated to reflect the most current base features such as wooded areas and areas that have been cleared since the last reappraisal program. It is appropriate to use home sites on all rural tracts where a home site exists. The Rural Land Procedures Manual published by the Division of Property Assessments will be followed in the valuation of all rural land. All rural market area delineation codes will be reviewed to insure they conform to current market conditions.

**3. Commercial/Industrial Property** - All commercial and industrial property shall be valued using standard valuation procedures. The listing of commercial and industrial properties will be reviewed for accuracy. All commercial property will be reviewed to determine if valuation by the income approach is the most appropriate method. In these instances, it will be necessary to gather sufficient income and expense data to calculate an indication of value by the income approach. All the completed income and expense forms will be retained for review and appeal purposes. All income data must be analyzed by making comparisons with like properties such as comparing offices to offices, warehouses to warehouses, and restaurants to restaurants. All commercial sales will be verified to determine if any special circumstances such as personal property or unusual financing are included. Commercial and industrial base rates will be developed for each type of commercial and industrial improvement in the jurisdiction. This is typically accomplished using a combination of local information and a professional cost service. All industrial

properties shall be revalued using the most appropriate method, typically the cost approach. All commercial and industrial land will be revalued using the most appropriate method such as front foot price, square foot price or unit, and all pertinent information such as zoning will be indicated on the land valuation maps. All analyses and sales information used to determine the commercial and industrial land values will be retained by the Assessor of Property for review and appeal purposes. All commercial and industrial market area delineation codes will be verified to determine if they need to be revised due to changes in the market. All commercial and industrial property will be valued following the Commercial and Industrial Valuation Manual prepared by the Division of Property Assessments.

**4. Small Tracts** - Land that does not qualify as a farm and is not part of an organized development is considered a small tract. It is typically valued as an individual unit and priced per unit or per acre. A total countywide small tract analysis must be accomplished in order to determine reasonable values. After the analysis has been accomplished and a pricing guide developed, the existing small tracts are to be reviewed to determine consistency. After making any needed adjustments to improve consistency, the small tracts will be revalued using accepted appraisal practices and any appropriate computer techniques. The Assessor of Property should maintain all analyses and sales information used in the valuation of small tracts for review and appeal purposes. All market area delineation codes that have an effect on the valuation of small tracts will be reviewed to determine accuracy, and any adjustments needed will be made.

**5. Unique Properties** - Usually, unique properties will exist in a county that will require special treatment. These can be lake properties, mobile homes, large industrial complexes, mineral interest, leasehold interest, etc. The Plan for Reappraisal will address these properties and explain how they will be valued.

**B. Sales Verification:** A major element in the success of a reappraisal program is the completeness and accuracy of the sales file. The Division of Property Assessments has published the Property Assessor's Procedures for Sales Data Collection and Verification. These procedures will be followed to ensure the desired accuracy. Any attempt to influence the results of the analysis by inaccurate sales verification must be avoided. The quality of the analysis depends on the accuracy of the sales file and every effort should be made to ensure this accuracy. The Assessor of Property will maintain sufficient records on the verification of sales for review and appeal purposes.



**C. Appeal Defense:** Any reappraisal program must have the necessary data and information to defend the appraisals. The Assessor of Property and staff must have the ability to present the value-supporting data in a manner that provides the property owners and appeal boards with the information necessary to understand how and why the value conclusions were determined. The Assessor of Property and staff will resist making unnecessary changes just to satisfy the property owner when the appraisal is correct. All elements of the valuation process must consider the appeal process. An effort must be made to maintain sufficient data to defend the values, and this data includes the following: Base Rate Analysis; Sales Analysis; Cost Information; Land Valuation Information; Adjustments to Sales; Income and Expense Information; and any other information that will be useful in the appeal process.

**D. Statistical Standards for Reappraisal:** The Division of Property Assessments has developed statistical standards for evaluating the results of reappraisal programs. The reappraisal program should be completed with these standards as the goal. Failure to meet these standards provides indications that the reappraisal program may be flawed and unacceptable. The standards apply to property by its statutory classification such as residential, commercial, industrial and farm. Within each classification, properties may be further stratified based on a detailed analysis of the information available. The data used to produce the analysis must be accurate and uninfluenced by personal desires to attain a certain goal. The discovery of inaccurate data that has an influence on the results of the statistical analysis will be considered in the overall evaluation of the program. If the results of the statistical analysis fail to meet the standards, said results will be reported to the State Board of Equalization for appropriate action.

**E. Data Quality Reports:** The Data Quality Reports include edits that enable the assessor to identify data problems. Since the success of a reappraisal program is determined by the accuracy of the data, each county must resolve all errors found on the Data Quality Reports. Typically, this information is produced from the Assessor of Property's computer file and analyzed locally. The ability to produce this information locally requires certain computer skills. Counties not on the State's Computer Assisted Appraisal System will develop similar capabilities and produce and use these types of reports to resolve all erroneous data.

**F. Data Entry:** A reappraisal increases the amount of data entry because of changes and adjustments to the file, especially where extensive field reviews are required. Any plan for

reappraisal must consider this additional data entry workload, identify detailed expected production levels, produce a completion schedule and provide for terminals and sufficiently trained personnel.

**G. Organization and Management:** The completion of a successful reappraisal program is dependent upon the ability of the Assessor of Property to organize the work activities and to manage the employees.

1. The initial indication of the Assessor of Property's ability is the Plan for Reappraisal. If the Assessor of Property can properly complete a Plan for Reappraisal that considers all aspects of the program, it is likely the Assessor has the necessary organization skills. In addition to the normal items of real property associated with reappraisal, the Assessor of Property's plan shall include a program of discovery, data collection, analysis and valuation for any assessable leasehold or mineral properties in the county. The Plan for Reappraisal shall include a detailed schedule showing the beginning and ending dates of each phase of the program, the personnel responsible for each phase and the man months necessary for the completion of each phase. The Plan for Reappraisal will contain a plan for notifying property owners of the new assessed values and providing them the opportunity to appeal such values.

2. The Assessor of Property will also need to consider the normal maintenance that is the daily occurrence in the assessor's office. New construction continues, deeds are recorded and the public continues to make inquiries. This work must proceed and the organization of the Assessor of Property's office must consider these items as well as the reappraisal. The plan for reappraisal must include a section on maintenance that provides specific information such as a completion schedule for all map and ownership maintenance and a completion schedule for collecting data and valuing all new construction. This information must also include the specific names of the employees that will perform these tasks.

3. After the Assessor of Property has properly organized the office and planned for all aspects of reappraisal while continuing to perform normal maintenance, the Assessor must manage the staff and resources. The management includes making personnel assignments and determining which phase of the program should be completed next, as well as overseeing and supervising the quality and quantity of the work being performed.

The Assessor of Property will develop and maintain production reports and quality control reports to ensure that the program is completed accurately and on time.

**H. Staffing:** The Plan for Reappraisal shall contain a staffing plan that provides for adequate reappraisal staff, sufficient review and clerical staff to accomplish the necessary work with regard to the on-site review. The Plan for Reappraisal must be specific in identifying the personnel necessary for each phase of the reappraisal as well as all other phases of the normal maintenance work accomplished by the Assessor of Property's office.

1. The Assessor of Property shall assume the responsibilities and duties of the reappraisal manager or employ a qualified reappraisal manager having previous experience in directly related programs. The qualifications of the reappraisal manager shall be included in the Plan for Reappraisal and submitted to the Division of Property Assessments for approval.

2. The Plan for Reappraisal shall include the training and experience levels of all employees that will be involved in the reappraisal program. The qualifications of the employees will be determined by the courses and seminars they have attended as well as the amount of their reappraisal experience.

**I. Approval for 4-Year and 5-Year Cycles:** The Assessor of Property in any county that plans a 4 or 5-year reappraisal program must have approval by resolution from the county legislative body. The Plan for Reappraisal prepared by the Assessor of Property must be submitted for review to the county executive and the county legislative body. The county legislative body must provide the funding to accomplish the reappraisal program as outlined in the Plan for Reappraisal. It shall also be understood that reappraisal on a 4 or 5-year cycle does not entitle the county to any additional state funds beyond those determined for a 6-year reappraisal cycle.

## **II. State Division of Property Assessments' Responsibility:**

TCA 67-5-1601 (d)(1)(B)(3) provides that all work (accomplished by the Assessor of Property) is subject to the supervision and approval of the director of the Division of Property Assessments. The Division of Property Assessments is required to supervise and direct all reappraisal and revaluation programs. The Division of Property Assessment's statutory responsibility is to (1) provide technical assistance and (2) ensure the accuracy of the reappraisal program. All counties conducting reappraisal programs accept the condition of limited involvement from the

Division of Property Assessments and also agree to maintain records and provide sufficient data and reports to enable the Division of Property Assessments to evaluate the quality of the reappraisal program.

**A. Technical Assistance:** Technical assistance is provided to a county by experienced staff members of the Division of Property Assessments. The technical assistance to be provided by the Division of Property Assessments will be determined considering available resources and existing workload of county reappraisal programs scheduled during each year.

**TECHNICAL ASSISTANCE TO THE ASSESSOR MAY INVOLVE THE FOLLOWING ACTIVITIES:**

- Residential Base Rate Development
- Residential Analysis (V & I)
- EFSB Cost Tables Development
- Rural Land Schedule Development
- Home-Site Analysis
- Commercial & Industrial Base Rate Development
- Income & Expense Analysis
- Commercial Market Analysis
- Unique Industrial Properties Appraisal
- Small Tract Sales Analysis
- Small Tract Pricing Guide Development
- Sales Adjustments Determination
- Sales Verification Instruction
- Unique Properties Appeal Preparation
- Data Preparation for Appeals Defense
- Overall Statistical Results Review
- Data Quality Reports Production
- Assessable Mineral Interest Valuation
- Assessable Leasehold Interest Valuation
- On-The-Job Training for Assessor's Staff
- Market Area Delineation Codes Review

**B. Modification of Responsibility**

Due to level of expertise, number of staff members and resources available to the Assessor of Property, there may be a need to modify areas of responsibility in the Memorandum of Understanding. The purpose of the modification of responsibility is to provide latitude between the assessor and the division regarding the identified areas of responsibility. The following are specific modifications to this agreement that will be mutually beneficial for both parties and allow for better utilization of resources during the revaluation program:

---

---

---

### III. Accuracy of Program

The Assessor will prepare a Final Value Report that will give an overview of the reappraisal program and support the value indications. The accuracy of the reappraisal program shall be determined by a review of the supporting documentation for the following: base rate development; land valuation; the application of market adjustments; the market area delineation codes analysis; rural land sales analysis; small tract analysis; the identification and valuation of unique properties; the completeness of the sales file; the quality of records developed for appeal defense; the results of the statistical analysis; the resolution of the data quality reports; and the property characteristic data.

### IV. Computer Appraisal System

In the event the assessor of property chooses to change the current computer appraisal system, information regarding the new system and a detailed plan of implementation must be included with the reappraisal plan for approval by the State Board of Equalization.

### V. Failure to Comply

It is the expressed intent of this Memorandum of Understanding to provide the County and the Division of Property Assessments with a clear understanding of the responsibility of each party in regard to the completion of the next reappraisal program. It is the intent of the Division of Property Assessments to take whatever action necessary to ensure the accurate and timely completion of the reappraisal program. Failure on the part of the county on any of the items agreed to herein shall result in the reporting of said failure to the State Board of Equalization for appropriate action.

**It is with full understanding that we accept the conditions identified in this Memorandum of Understanding and accept responsibility to accomplish all items identified herein. We recognize that failure on the part of the county legislative body or the Assessor of Property to complete the agreed to requirements will result in the action identified herein.**

This Plan is hereby submitted for Reappraisal of Hamblen County as required by TCA 67-5-1601.

J. Keith Ely  
ASSESSOR OF PROPERTY (Signature)

3-19-10  
(Date)

REVIEWED BY:

David R. Anderson  
COUNTY EXECUTIVE (Signature)

DATE 3/18/10

RESOLUTION BY COUNTY COMMISSION:  
(required for 4 or 5 year cycle)

APPROVED 14 (Attach Copy of Resolution)

DISAPPROVED 0

Donald Ford  
CHAIRMAN, COUNTY COMMISSION (Signature)

DATE 3/18/2010

DATE SUBMITTED TO STATE BOARD OF EQUALIZATION: \_\_\_\_\_

RESOLUTION NO. \_\_\_\_\_

**RESOLUTION AUTHORIZING  
A CONTINUOUS FIVE (5) YEAR REAPPRAISAL CYCLE**

WHEREAS, Tennessee Code Annotated Section 67-5-1601 establishes a general six (6) year reappraisal for updating and equalizing property values for every county in Tennessee for property tax purposes, and

WHEREAS, a six (6) year reappraisal program consists of an on-site review of each parcel of real property over a five-year period followed by revaluation of all such property in the year following completion of the review period and includes a current value updating during the third year of the review cycle and sales ratio studies during the second and fifth years of the review cycle, and

WHEREAS, Chapter 318 of the 1997 Public Acts provides upon the approval of the assessor and upon the adoption by majority approval vote of the county legislative body, the reappraisal program may be completed by a continuous five (5) year cycle comprised of an on-site review of each real property over a four (4) year period followed by revaluation of all such property in the year following completion of the review period, and


WHEREAS, the county legislative body of HAMBLEN County understands that by approving such a five (5) year reappraisal cycle a sales ratio study will be conducted during the second and fourth years of the review cycle and the centrally assessed properties and commercial/industrial tangible personal property will be equalized by the sales ratio adopted by the State Board of Equalization;

NOW, THEREFORE, BE IT RESOLVED by the county legislative body of HAMBLEN County, meeting in regular session on this the 18th day of March, 2010, that:


PURSUANT to Tennessee Code Annotated Section 67-5-1601, as amended by Chapter 318 of the 1997 Public Acts, reappraisal shall be accomplished in HAMBLEN County by a continuous five (5) year cycle beginning \_\_\_\_\_, comprised of an on-site review of each parcel of real property over a four (4) year period followed by revaluation of all such property for tax year \_\_\_\_\_.

Adopted this 18th day of March, 2010.

APPROVED:

  
County Mayor

ATTEST:

  
County Clerk

County Mayor (or Executive)

David Purkey

David Purkey  
Signature

3/18/10

Date

County Assessor of Property

J. Keith Ely

J. Keith Ely  
Signature

3/19/10

Date

Reg. Appraisal Supervisor

Div of Property Assessments

\_\_\_\_\_  
Signature

  /  /  

Date

Area Appraisal Manager

Div. of Property Assessments

\_\_\_\_\_  
Signature

  /  /  

Date

Don Osborne, CAE, Asst. Dir.

Div of Property Assessments

\_\_\_\_\_  
Signature

  /  /  

Date



**FY 2010-2011 BUDGET CALENDAR**

Motion by Louis Jarvis, seconded by Herbert Harville to approve the FY 2010-2011 budget calendar.

<b>Chair S. Ford</b>	<b>YES</b>	<b>T. Massey</b>	<b>YES</b>	Roll Call
<b>V-C G. Collins</b>	<b>YES</b>	<b>D. Alvis</b>	<b>YES</b>	Discussion
<b>L. Baker</b>	<b>YES</b>	<b>N. Phillips</b>	<b>YES</b>	Voting...
<b>R. Bruce</b>	<b>YES</b>	<b>R. Sexton</b>	<b>YES</b>	Minutes
<b>D. Fullington</b>	<b>YES</b>	<b>J. Spooone</b>	<b>YES</b>	Agenda
<b>H. Harville</b>	<b>(2) YES</b>	<b>D. Wampler</b>	<b>YES</b>	Setup
<b>P. LeBel</b>	<b>YES</b>	<b>L. Jarvis</b>	<b>(M) YES</b>	Options

5.b3

Passed (14 YES - 0 NO - 0 ABS - 0 Absent)

Majority Vote



# HAMBLEN COUNTY GOVERNMENT

**David W. Purkey**  
County Mayor



"The People's House"

8 March 2010

TO: Doe Jarvis  
Finance Committee Chairman

FROM: Larry Baker, <sup>LB</sup> Budget Committee Chair  
<sup>NB</sup> Nicole Epps Buchanan, CPA, Finance Director

RE: Fiscal Year 2010-2011 Preliminary Budget Plan of Action

---

Budget Chairman Larry Baker, County Mayor David Purkey, Trustee Bill Brittain & Finance Director Nicole Epps Buchanan, CPA have talked last week to discuss a plan of action for the upcoming FY 2010-2011 budget. We intend to take the same approach that we did last year due to the serious economic conditions we continue to face.

A letter will be prepared to be distributed detailing this year's budget approach. Forms will not be sent to the Department Heads & Elected Officials this year. Instead, we will start with the FY 2009-2010 budgets currently in place and add the mandatory changes (increased state retirement and medical insurance amounts). Finance Director Nicole Epps Buchanan, CPA, will prepare budgets for the county commissioners' budget workbooks. If any department has a special request, they can submit their request & it will be considered "behind the budget" if there is any monies available.

We are scheduling the large courtroom as usual for May & June on Tuesdays and Thursdays at 4:00pm; we will meet on an as needed basis as determined by Budget Chairman Larry Baker and Commission Chairman Stancil Ford. Budget Notebooks will be delivered to County Commissioners at the May committee meetings. Our intent is to have budget deliberations during the months of May & June. This will enable us to have a budget ready and awaiting the certified tax rate that we will receive in July 2010.

Thank you all for being so good to work with.

LB / NB

**FOURTH QUARTER SPENDING RESTRICTIONS**

Motion by Louis Jarvis, seconded by Joe Spooone to approve fourth quarter spending restrictions for the current fiscal year and require all expenditures over \$1000. to be presented to and approved by the finance committee.

<b>Chair S. Ford</b>	<b>YES</b>	<b>T. Massey</b>	<b>YES</b>	Roll Call
<b>V-C G. Collins</b>	<b>YES</b>	<b>D. Alvis</b>	<b>YES</b>	Discussion
<b>L. Baker</b>	<b>YES</b>	<b>N. Phillips</b>	<b>YES</b>	Voting ...
<b>R. Bruce</b>	<b>YES</b>	<b>R. Sexton</b>	<b>YES</b>	Minutes
<b>D. Fullington</b>	<b>YES</b>	<b>J. Spooone</b>	<b>(2) YES</b>	Agenda
<b>H. Harville</b>	<b>YES</b>	<b>D. Wampler</b>	<b>YES</b>	Setup
<b>P. LeBel</b>	<b>YES</b>	<b>L. Jarvis</b>	<b>(M) YES</b>	Options

5.b4

Passed (14 YES - 0 NO - 0 ABS - 0 Absent)

Majority Vote





**RENEWAL OF AGREEMENT JBI/HAMBLEEN COUNTY**

Motion by Louis Jarvis, seconded by Dennis Alvis to approve the renewal & extension of the county contract with Justice Benefits, Inc.

<b>Chair S. Ford</b>	<b>YES</b>	<b>T. Massey</b>	<b>YES</b>	Roll Call
<b>V-C G. Collins</b>	<b>YES</b>	<b>D. Alvis</b>	<b>(2) YES</b>	Discussion
<b>L. Baker</b>	<b>YES</b>	<b>N. Phillips</b>	<b>YES</b>	Voting ...
<b>R. Bruce</b>	<b>YES</b>	<b>R. Sexton</b>	<b>YES</b>	Results
<b>D. Fullington</b>	<b>YES</b>	<b>J. Spooone</b>	<b>YES</b>	Agenda
<b>H. Harville</b>	<b>YES</b>	<b>D. Wampler</b>	<b>YES</b>	Setup
<b>P. LeBel</b>	<b>YES</b>	<b>L. Jarvis</b>	<b>(M) YES</b>	Options
5.b5	Passed (14 YES - 0 NO - 0 ABS - 0 Absent)		Majority Vote	>



**RENEWAL AND EXTENSION AGREEMENT  
FOR PROFESSIONAL SERVICES**

between  
**Justice Benefits, Incorporated**  
and  
**Hamblen County, Tennessee**

This Renewal and Extension Agreement is entered into by and between Hamblen County, Tennessee (hereinafter referred to as the "County") and Justice Benefits, as the general partner of Unificare, LTD, (hereinafter, collectively referred to as "JBI" or "Contractor"), located at 2010 Valley View Lane, Suite 300, Dallas, Texas 75234.

**WITNESSETH**

**WHEREAS**, JBI is assisting the County to obtain reimbursements through Federal Financial Participation (hereinafter "FFP"); and

**WHEREAS**, the parties desire to renew and extend the Agreement for Professional Services dated April 3, 2009 (the "Agreement"), so JBI will continue to provide professional assistance to County exploring opportunities for FFP, reviewing prospects for expansion of existing FFP, and securing FFP for the County;

**NOW, THEREFORE**, the County and JBI agree as follows.

**RENEWAL AND EXTENSION**

1. The Agreement, including all its terms, conditions and provisions, is incorporated herein fully by reference as if copied verbatim into this paragraph.
2. The Agreement is hereby renewed and extended for an additional period of one (1) years.

**MISCELLANEOUS**

To the extent that the terms of this Renewal and Extension Agreement are in conflict with the original terms of the Agreement, the terms of the original Agreement shall control except in case of dispute as to the length of the term of the Agreement in which instance these agreements shall be interpreted to renew, extend and continue the professional services contract between the undersigned parties for the longer period of time.

IN WITNESS WHEREOF, the undersigned parties have executed this Renewal and Extension Agreement as of the date written below.

EXECUTED THIS \_\_\_\_\_ DAY OF \_\_\_\_\_, 2010

**AGREED:**

**Hamblen County, Tennessee**

\_\_\_\_\_  
Name

\_\_\_\_\_  
Title

Address: \_\_\_\_\_

\_\_\_\_\_

\_\_\_\_\_

**ACCEPTED BY:**

**UNIFICARE, LTD., a Texas Limited Partnership**  
**By: Justice Benefits, Inc., a Texas Corporation**  
**Its: Corporate General Partner**

By: \_\_\_\_\_

**Kimberly King**  
**Senior Vice President-Business**  
**Development**  
**2010 Valley View Lane, Suite 300**  
**Dallas, Texas 75234**



**BUDGET AMENDMENT-HIGHWAY DEPARTMENT**

Motion by Louis Jarvis, seconded by Tom Massey to approve the budget amendment of \$16,500 to cover salt expense.

<b>Chair S. Ford</b>	<b>YES</b>	<b>T. Massey</b>	<b>(2) YES</b>	Roll Call
<b>V-C G. Collins</b>	<b>YES</b>	<b>D. Alvis</b>	<b>YES</b>	Discussion
<b>L. Baker</b>	<b>YES</b>	<b>N. Phillips</b>	<b>YES</b>	Voting...
<b>R. Bruce</b>	<b>YES</b>	<b>R. Sexton</b>	<b>YES</b>	Result
<b>D. Fullington</b>	<b>YES</b>	<b>J. Spooone</b>	<b>YES</b>	Agenda
<b>H. Harville</b>	<b>YES</b>	<b>D. Wampler</b>	<b>YES</b>	Setup
<b>P. LeBel</b>	<b>YES</b>	<b>L. Jarvis</b>	<b>(M) YES</b>	Options

5.c1

Passed (14 YES - 0 NO - 0 ABS - 0 Absent)

Majority Vote

>

Hamblen County Commission  
Finance Committee



Month MARCH Year 2010

Fund 131

DEPT: HIGHWAY - CAPITAL OUTLAY

Account Number	Description	Debit	Credit
68000.726	State Aid Projects		8,500
62000.444	Salt for Ice	8,500	

Brief Descriptions of Issue:  
 Budget amendment to transfer monies from one category to another for additional monies needed in the Salt line item.  
 No new monies

Signature: Randy G. Pool  
 Title : Hwy Superintendent  
 Date: 3.2.2010

For Finance Department Only:  
 Reviewed by: \_\_\_\_\_  
 Budget Amendment \_\_\_\_\_

**ANIMAL CONTROL REGULATIONS**

Motion by Louis Jarvis, seconded by Larry Baker to send back to April committee any discussions concerning regulations for ownership, control, care, and treatment of animals.

A voice vote was taken and all members voted for motion.

**APPROVAL OF ROADS**

Motion by Tom Massey, seconded by Nancy Phillips to approve the updated road list for Hamblen County.

<b>Chair S. Ford</b>	<b>YES</b>	<b>T. Massey</b>	<b>(M) YES</b>	Roll Call
<b>V-C G. Collins</b>	<b>YES</b>	<b>D. Alvis</b>	<b>YES</b>	Discussion
<b>L. Baker</b>	<b>YES</b>	<b>N. Phillips</b>	<b>(2) YES</b>	Voting...
<b>R. Bruce</b>	<b>YES</b>	<b>R. Sexton</b>	<b>YES</b>	Agenda
<b>D. Fullington</b>	<b>YES</b>	<b>J. Spooone</b>	<b>YES</b>	Setup
<b>H. Harville</b>	<b>YES</b>	<b>D. Wampler</b>	<b>YES</b>	Options
<b>P. LeBel</b>	<b>YES</b>	<b>L. Jarvis</b>	<b>YES</b>	

6.a2

Passed (14 YES - 0 NO - 0 ABS - 0 Absent)

Majority Vote

>



## Road Details By Road Name with Comments

Road	Beginning	Ending	Length (MI)	Right Of Way (FT)	Surface Width	Surface Type	Roadbed (FT)	Road Comm	Class
ABBY LN.	STONEHENGE	CUL-DE-SAC	0.07		24	ASP		13	1
ACADEMY DR.	COUNTRY ROAD	MOUNTAIN LAUREL	0.31		24	ASP		12	1
ACORN DR.	SEVEN OAKS DR.	SUSSEX LN.	0.09		24	ASP		12	1
AILSHIE RD.	WITT ROAD	WATKINS CHAPEL ROAD	0.35		20	ASP		11	2
ALEXANDER RD.	CHUCKY RIVER RD.	DEAD END	0.52		18	ASP		10	2
ALISHA AVE.	BRIGHTS PIKE	CUL-DE-SAC	0.40		24	ASP		9	1
ALLEN RD.	WINDY COVE LN.	LAKESHORE RD.	0.09		22	ASP		13	2
ALPHA DR.	COLLINSON FORD RD.	DEAD END	0.27		22	BST		12	2
AMANDA AVE.	ELLAREE DRIVE	DEAD END	0.05		20	ASP		10	2
AMY DR.	BUELL STREET	DEARING ROAD	0.43		16	ASP		11	3
ANDERSON BEND RD.	THREE SPRINGS RD.	MULLINS ROAD	2.83		20	ASP		9	2
ANDREW CIR.	ANDREW JOHNSON HWY.	GLENN DRIVE	0.47		22	ASP		13	2
ANNE CIR.	GRAZELAND DRIVE	DEAD END	0.12		22	ASP		8	2
APOSTLE RD.	CENTRAL CHURCH ROAD	KIDWELLS RIDGE ROAD	0.64		24	ASP		14	1
APPLETREE CIR.	ORCHARD GROVE	CUL-DE-SAC	0.30		24	ASP		14	1
ARC DR.	MILBURN STREET	GRAY STREET	0.07		16	ASP		12	3
ARCHER CIR.	BROOKS DRIVE	ANDREW JOHNSON HWY	0.23		20	ASP		13	2

Road	Beginning	Ending	Length (MI)	Right Of Way (FT)	Surface Width	Surface Type	Roadbed (FT)	Road Comm	Class
ARDEN LN.	DEAD END	ST HWY 160	0.61		16	ASP		10	3
ARROW DR.	INDIAN TRAIL	TOMAHAWK HILL	0.34		16	ASP		6	2
ARTHUR DR.	CANTER DRIVE	DEAD END	0.05		12	ASP		10	3
ARVIN RD.	CEDAR CREEK ROAD	DEAD END	0.11		12	ASP		8	3
ASHFORD DR.	DANBURY DRIVE	BROCKLAND DRIVE	0.32		24	ASP		8	1
ASHLEY CT.	SCARLET DRIVE	CUL-DE-SAC	0.09		24	ASP		14	1
AUDREY LN.	SHIRLEY LANE	DEAD END	0.07		22	ASP		4	2
AUTUMN LN.	STUFFEL ROAD	DEAD END	0.13		24	ASP		8	1
AVERY LN.	MAYES ROAD	DEAD END	0.06		24	ASP		11	1
AZALEA CT.	WISTERIA DRIVE	DEAD END	0.14		24	ASP		7	1
BALCH ST.	CHAPMAN STREET	SOUTH CUMBERLAND	0.22		24	ASP		11	1
BARBARA DR.	BRITTON DRIVE	DEAD END	0.74		24	ASP		13	1
BARDING DR.	FISH HATCHERY ROAD	DEAD END	0.45		24	ASP		10	1
BARNARD DR.	OLD RUSSELLVILLE PIKE	HIGHWAY 11-E	0.04		14	ASP		8	3
BAYBERRY DR.	WINDFIELD DR.	CUL-DE-SAC	0.04	50	24	ASP		10	1
BEACON LIGHT RD.	WARRENSBURG ROAD	SILVER CITY ROAD	2.09		22	ASP		9	2
BEACON RD.	GREENBRIAR ROAD	JEFFERSON COUNTY LINE	0.92		20	ASP		13	2
BEAR SPRINGS RD.	ACADEMY DRIVE	DEAD END	0.18		24	ASP		12	1
BEATRICE DR.	OLD KENTUCKY ROAD	DEAD END	0.06		12	ASP		8	3

Road	Beginning	Ending	Length (MI)	Right Of Way (FT)	Surface Width	Surface Type	Roadbed (FT)	Road Comm	Class
BEAVER RD.	LAMPKIN ROAD	FALCON ROAD	0.26		17	ASP		7	3
BECK LN.	ANDREW JOHNSON HWY.	DEAD END	0.14		19	ASP		9	2
BEECHURST AVE.	BUXTON ROAD	RIVERVIEW DRIVE	0.05		18	ASP		10	2
BEECHWOOD CIR.	RAVENWOOD DRIVE	COTTON WOOD LANE	0.28		24	ASP		12	1
BELLWOOD RD. N.	ANDREW JOHNSON HWY	DEAD END	0.25		20	ASP		12	2
BELLWOOD RD. S.	ANDREW JOHNSON HWY	MAPLE VALLEY ROAD	1.25		20	ASP		11	2
			<i>Comment</i>	ALSO IN COMM. DISTRICT 5					
BENJAMIN BLVD.	BRENTWOOD DRIVE	BRENTWOOD DRIVE	0.27		24	ASP		12	4
			<i>Comment</i>	BENJAMIN BOULEVARD CONSISTS OF TWO 12' ROADS					
BENT CREEK RD.	SILVER CITY ROAD	COUNTY LINE	2.27		14	ASP		10	3
BENT VIEW LN.	STONEHENGE	CUL-DE-SAC	0.07		24	ASP		13	1
BENTON RD.	ANDREW JOHNSON HWY	WALL ST.	0.06		24	ASP		9	1
BERNIE CIR.	BUELL STREET	BUELL STREET	0.50		18	ASP		11	2
BERTIE CIR.	OLD FORD RD.	DEAD END	0.04		22	ASP		8	2
BETH DR.	JARRELL ROAD	DEAD END	0.40		24	ASP		8	1
BETHEL RD.	ST HWY 160	FISH HATCHERY ROAD	1.00		20	ASP		10	2
BETHESDA RD.	ANDREW JOHNSON HWY	OLD KENTUCKY ROAD	0.82		17	ASP		8	3
BETSY LN.	VENNIE CIRCLE	FORD ROAD	0.11		22	ASP		8	2
BIG ELM DR.	ESSEX LANE	SEVEN OAKS DRIVE	0.15		24	ASP		12	1
BIG ORANGE DR.	WIN VUE DRIVE	CUL-DE-SAC	0.65		24	ASP		10	1

Road	Beginning	Ending	Length (MI)	Right Of Way (FT)	Surface Width	Surface Type	Roadbed (FT)	Road Comm	Class
BIG WOODS DR.	HERRON DR.	CUL-DE-SAC	0.17		18	ASP		10	2
BILL CIR.	TINA CIRCLE	DEAD END	0.09		18	ASP		13	2
BIRCHWOOD CIR.	GREEN HILL DRIVE	CUL-DE-SAC	0.13		22	ASP		7	2
BLACKBERRY LN.	BRANDY DRIVE	CUL-DE-SAC	0.10		26	ASP		12	1
BLUE RIDGE DR.	CLEAR VIEW ROAD	DEAD END	0.38		22	ASP		14	2
BLUEBIRD CIR.	INMAN BEND	INMAN BEND	0.59		24	ASP		14	1
BOARDWALK CIR.	OLD KENTUCKY	OLD KENTUCKY	0.82		24	ASP		8	1
BOAT DOCK RD.	CEDAR HILL ROAD	DEAD END	0.46		20	ASP		14	2
BOAT LAUNCH RD.	BRIGHTS PIKE	CUL-DE-SAC	0.28		18	ASP		7	2
BOATMANS MTN. RD.	NOES CHAPEL	MACEDONIA	3.38		20	ASP		6	2
BOATMANS RIDGE RD.	BOATMAN MTN. RD.	DEAD END	0.74		16	ASP		6	3
BOB WHITE TRAIL	FALL CREEK DOCK	DEAD END	0.11		12	ASP		9	4
BOBBIE CT.	DAN DRIVE	CUL-DE-SAC	0.03		24	ASP		7	1
BOHANAN RD.	TALEY ROAD	DEAD END	0.19		12	ASP		10	4
BOND CIR.	JULIAN AVENUE	CUL-DE-SAC	0.05		22	ASP		12	2
BONNEVILLE DR.	LECONTE STREET	CUL-DE-SAC	0.30		26	ASP		5	1
BONNIE LN.	ENKA HWY	CUL-DE-SAC	0.18		20	ASP		10	2
BOUNDS DR.	ALPHA VALLEY HOME ROAD	REGGIE DRIVE	0.04		20	ASP		11	2
BOW TRAIL	LAKESHORE RD.	CUL-DE-SAC	0.18		20	ASP		13	2



Road	Beginning	Ending	Length (MI)	Right Of Way (FT)	Surface Width	Surface Type	Roadbed (FT)	Road Comm	Class
BRAD DR.	LAKE DRIVE	CUL-DE-SAC	0.06		24	ASP		7	1
BRADY DR.	ANDREW JOHNSON	FOX DRIVE	0.36		18	ASP		12	2
BRANDI DR.	ALISHA AVENUE	CUL-DE-SAC	0.17		24	ASP		9	1
BREEDING PIKE RD.	MAPLE VALLEY	DEAD END	0.45		16	ASP		11	3
BRENTWOOD DR.	COTTONWOOD DRIVE	E. BRENTWOOD DRIVE	0.63		24	ASP		12	1
BRENTWOOD DR. E.	BRENTWOOD DRIVE	MURRELL ROAD	0.61		24	ASP		12	1
BRIAR CT.	CLAUDETTE DRIVE	WOODWARD DRIVE	0.13		24	ASP		13	1
BRIARWOOD DR.	GREENBRIAR ROAD	CUL-DE-SAC	0.30		22	ASP		13	2
BRIGHTON LN.	CARROLL ROAD	DEAD END	0.11		26	ASP		10	1
BRIGHT'S PIKE RD.	CHEROKEE PARK	FALL CREEK DOCK	5.63		24	ASP		7	1
			<i>Comment</i>	ALSO IN COMM. DISTRICT 8, 9					
BRIMER RD.	VINEYARD ROAD	DEAD END	0.37		16	ASP		10	3
BRITT LN.	SHIELDS FERRY	DEAD END	0.65		24	ASP		6	1
			<i>Comment</i>	AT TOP OF HILL FOR .386' STARTS 18' ROAD SURFACE WIDTH & CLASS 2 ROAD					
BRITTON DR.	ANDREW JOHNSON HWY.	HUNTER ROAD	0.74		20	ASP		12	2
BROCK LN.	VALLEY HOME ROAD	DEAD END	0.21		24	ASP		11	1
BROCKLAND DR.	DOVER ROAD	STAPLETON ROAD	1.14		26	ASP		8	1
BROCKWOOD DR.	DOVER ROAD	BROCKLAND DRIVE	0.40		26	ASP		8	1
BROGAN RD.	ALPHA VALLEY HOME	DEAD END	0.19		18	ASP		11	2
BROOKDELL DR.	MULLINS	CUL-DE-SAC	0.21		24	ASP		9	1

Road	Beginning	Ending	Length (MI)	Right Of Way (FT)	Surface Width	Surface Type	Roadbed (FT)	Road Comm	Class
BROOKS DR.	ANDREW JOHNSON HWY	DEAD END	0.14		20	ASP		13	2
BROOKSIDE DR.	SULPHUR SPRINGS	CUL-DE-SAC	0.22		24	ASP		11	1
BROOKVIEW DR.	MILLSTONE DRIVE	CUL-DE-SAC	0.04		24	ASP		10	1
BROUGHTON CT.	WELLINGTON BLVD.	CUL-DE-SAC	0.07		24	ASP		12	1
BROWNING WAY	REMMINGTON DRIVE	PHILLIP LANE	0.31		24	ASP		9	1
BROYLES LN.	CALVIN ROAD	CALVIN ROAD	0.24		20	BST		6	2
BRUCE ST.	STANDIFER LANE	KIDWELLS RIDGE	0.06		18	ASP		14	2
BUCKINGHAM DR.	MARY STREET	LEOLA STREET	0.12		24	ASP		9	1
BUELL CHAPEL RD.	ST. PAUL ROAD	SPENCER HALE	1.47		20	BST		10	2
BUELL ST.	BERNIE CIRCLE	DEARING ROAD	1.09		18	ASP		11	2
BUGGY RD.	BOATMANS RIDGE	DEAD END	0.13		14	ASP		6	3
BULLARD DR.	PANTHER CREEK	PINEWOOD CIRCLE	0.21		24	ASP		12	1
BURKE LN.	BRITTON DRIVE	DEAD END	0.11		18	ASP		12	2
BURL LANE	OLD KENTUCKY	DEAD END	0.25		15	ASP		7	3
BUTLER ST.	ENGLISH STREET	DEAD END	0.06		22	ASP		11	2
BUTTERFLY CT.	HUMMINGBIRD LN.	CUL-DE-SAC	0.20	50	24	ASP		9	1
BUXTON DR.	LANGDON ROAD	DEAD END	0.04		18	ASP		10	2
BYRD RD.	CEDAR CREEK ROAD	WINCHESTER AVENUE	2.01		16	ASP		9	3
BYRON DR.	MELANIE CIRCLE	CUL-DE-SAC	0.13		24	ASP		13	1

Road	Beginning	Ending	Length (MI)	Right Of Way (FT)	Surface Width	Surface Type	Roadbed (FT)	Road Comm	Class
CAIN MILL RD.	THREE SPRINGS	THREE SPRINGS	1.57		20	ASP		9	2
CALVIN RD.	HELTON-GABY ROAD	BROYLES LANE	0.19		20	ASP		6	2
CAMBRIDGE CIR.	THOMPSON DRIVE	HARVEY DRIVE	0.33		24	ASP		9	1
CAMDEN LN.	WARRENSBURG RD.	DEAD END	0.43		15	ASP		9	3
CAMERON RD.	PANTHER CREEK	KIDWELLS RIDGE	2.18		25	ASP		14	1
			<i>Comment</i>	ALSO IN COMM. DISTRICT 12					
CANARY LN.	MEADOW RUN DRIVE	MEADOW RUN DRIVE	0.25		24	ASP		8	1
CANEY FORK RD.	ANDREW JOHNSON	COUNTY LINE	0.64		20	BST		9	2
CANNERY RD.	WALL STREET	ANDREW JOHNSON	0.41		15	ASP		9	3
CANNON CIR.	SCENIC LAKE CIRCLE	CUL-DE-SAC	0.04		25	ASP		8	1
CANTER DR.	HELTON LANE	ARTHUR DRIVE	0.27		20	ASP		10	2
CANTERBURY DR.	MAPLE LEAF DRIVE	SEVEN OAKS DRIVE	0.25		24	ASP		12	1
CANTER-KING RD.	SPRINGVALE	ST. RT. 160	0.94		20	ASP		10	2
CARL DR.	STEADMAN ROAD	CARLANNA DRIVE	0.08		10	ASP		9	4
CARLANNA DR.	ANDREW JOHNSON	DEAD END	0.23		18	ASP		9	2
CARLYLE AVE.	CEDAR CREEK ROAD	CUL-DE-SAC	0.25		24	ASP		9	1
CARMEL DR.	SEALS LANE	BIG WOODS DRIVE	0.15		20	ASP		10	2
CARNATION DR.	WISTERIA DRIVE	CUL-DE-SAC	0.22		24	ASP		7	1
CARROLL RD.	DOVER	ANDREW JOHNSON	2.37		19	ASP		8	2
			<i>Comment</i>	ALSO IN COMM. DIST. 3 & 10					

Road	Beginning	Ending	Length (MI)	Right Of Way (FT)	Surface Width	Surface Type	Roadbed (FT)	Road Comm	Class
CASIO ST.	ROSA CIRCLE	OLD KENTUCKY ROAD	0.13		20	ASP		7	2
CASTAIN DR.	SOUTH CUMBERLAND	DEAD END	0.33		21	ASP		4	2
CATAWBA LN.	SEVEN OAKS DRIVE	CUL-DE-SAC	0.15		24	ASP		12	1
CATRON LN.	W. ECONOMY	DEAD END	0.40		15	ASP		14	3
			<i>Comment</i>	ALSO IN COMM. DIST. 5					
CAUGHORN DR.	NICHOLSON ROAD	ANDREW JOHNSON	0.08		18	BST		9	2
CEDAR COVE DR.	COPPER RIDGE ROAD	CUL-DE-SAC	0.23		24	ASP		7	1
CEDAR CREEK CHURCH RD.	BRIGHT'S PIKE	DEAN END	0.80		14	ASP		9	3
CEDAR CREEK RD.	ANDREW JOHNSON	CUL-DE-SAC	2.34		23	ASP		9	2
			<i>Comment</i>	ALSO IN COMM. DIST. 8					
CEDAR GROVE RD.	SIMPSON ROAD	COUNTY LINE	0.15		24	ASP		9	1
CEDAR HILL RD.	PANTHER CREEK	LAKESHORE RD.	1.89		24	ASP		13	1
			<i>Comment</i>	ALSO IN COMM. DIST. 14					
CEDAR TRACE LN.	PINE BARREN DRIVE	CUL-DE-SAC	0.09		24	ASP		12	1
CEDARWOOD LN.	RAVENWOOD DRIVE	CUL-DE-SAC	0.08		24	ASP		12	1
CELESTE AVE.	RIDGEMONT DRIVE	CUL-DE-SAC	0.20		26	ASP		5	1
CENTRAL CHURCH RD.	ANDREW JOHNSON	JOE STEPHENS ROAD	1.37		22	ASP		14	2
CHAN LN.	GRAY ST.	RODDY DRIVE	0.04		24	ASP		12	1
CHAPMAN ST.	BALCH STREET	DEAD END	0.19		22	ASP		11	2
CHARLENE DR.	BETH DRIVE	CUL-DE-SAC	0.19		24	ASP		8	1
CHARLESTON CT.	WESTOVER PLACE	CUL-DE-SAC	0.07		24	ASP		8	1

Road	Beginning	Ending	Length (MI)	Right Of Way (FT)	Surface Width	Surface Type	Roadbed (FT)	Road Comm	Class
CHARLIE'S DR.	NICHOLSON ROAD	ANDREW JOHNSON	0.14		22	ASP		9	2
CHEROKEE DR.	MCBRIDE ROAD	COLE ROAD	3.28		23	ASP		6	2
			<i>Comment</i>	ALSO IN COMM. DIST. 5					
CHERRY BLOSSOM LN.	CHERRY BROOK LANE	CUL-DE-SAC	0.19		24	ASP		13	1
CHERRYBROOK LN.	PRATT ROAD	DEAD END	0.19		24	ASP		13	1
CHESTNUT OAK DR.	SEVEN OAKS DRIVE	SEVEN OAKS DRIVE	0.49		24	ASP		12	1
CHICKASAW DR.	ACADEMY DRIVE	DEAD END	0.11		24	ASP		12	1
CHRIS CIR.	DEANNA COURT	DEAD END	0.03		18	ASP		7	2
CHRISTIAN VALLEY RD.	HARBIN CIRCLE	DEAD END	0.22		14	ASP		6	3
CHRISTINE LN.	KAY DRIVE	CUL-DE-SAC	0.18		24	ASP		8	1
CHUCKY RIVER RD.	ST. RT. 160	FISH HATCHERY ROAD	4.00		22	ASP		10	2
CIRCLE DR.	OLD WITT ROAD	OLD WITT ROAD	0.29		18	BST		11	2
CIRCLE DR. N.	CIRCLE DRIVE	COVE ROAD	0.08		16	ASP		11	3
CIRCLE POINT DR.	WINDY COVE LANE	WINDY COVE LANE	0.70		24	ASP		13	1
CITRUS LN.	RAMBLING ROAD	DEAD END	0.07		24	ASP		12	1
CLAUDE COLLINS RD.	SUPLUR SPRINGS ROAD	DEAD END	0.55		20	ASP		11	2
CLAUDETTE DR.	GREENBRIAR ROAD	BRIARWOOD	0.32		23	ASP		13	2
CLEARVIEW RD.	CENTRAL CHURCH	MCBRIDE	0.87		22	ASP		14	2
CLINT CIR.	ROE JUNCTION ROAD	DEAD END	0.15		20	ASP		11	2
CLOVER LN.	LANIER DRIVE	LAVERN DRIVE	0.14		20	ASP		12	2

Road	Beginning	Ending	Length (MI)	Right Of Way (FT)	Surface Width	Surface Type	Roadbed (FT)	Road Comm	Class
CLYDE THOMAS RD.	SPRINGVALE ROAD	HALE ROAD	2.56		22	ASP		10	2
COBBLE LN.	ST. PAUL	DEAD END	0.09		24	ASP		10	1
CODY RD.	CEDAR HILL ROAD	ALLEN ROAD	0.13		14	ASP		13	3
COFFEY RD.	SULPHUR SPRINGS	DEAE END	0.68		12	ASP		11	3
COFFEY RD. N.	SULPHUR SPRINGS ROAD	DEAD END	0.09		12	ASP		11	3
COLGATE DR.	BRITTON DRIVE	WESTGATE CIRCLE	0.12		22	ASP		12	2
COLLINSON FORD RD.	HIAWATHA	GOLDEN DR.	0.74		22	ASP		12	2
			<i>Comment</i>	ALSO IN COMM. DIST. 13					
CONRAD DR.	BOATMANS MTN. ROAD	CHEROKEE DRIVE	0.61		18	ASP		6	2
COOPER DR.	ST RT 160	DEAD END	0.13		14	ASP		10	3
COPELAND DR.	GREEN HILL DRIVE	JAYBIRD ROAD	0.17		22	ASP		7	2
COPPER RIDGE RD.	WISTERIA DRIVE	REEDS CHAPEL	2.73		22	ASP		7	2
			<i>Comment</i>	ALSO IN COMM. DIST. 8					
CORBIN DR.	REEDS CHAPEL	OLD KENTUCKY	0.66		20	ASP		7	2
COTTON TAIL LN.	SILVER FOX	SILVER FOX	0.34		24	ASP		13	1
COTTON WOOD LN.	PANTHER CREEK	RAVENWOOD DRIVE	0.35		24	ASP		12	1
COUNTRY RD.	FOX DRIVE	RODDY DRIVE	0.38		22	ASP		12	2
COUNTY LINE RD.	STAGECOACH ROAD	COUNTY LINE	0.68		16	ASP		9	3
COURTNEY RD.	WARRENSBURG	MOUNTAIN VALLEY	1.53		18	ASP		9	2
			<i>Comment</i>	ALSO IN COMM. DISTRICT 12					
COVE EDGE TRAIL	TURNER'S LANDING RD.	CUL-DE-SAC	0.31		24	ASP		9	1

Road	Beginning	Ending	Length (MI)	Right Of Way (FT)	Surface Width	Surface Type	Roadbed (FT)	Road Comm	Class
COVINGTON DR.	KIDWELLS CHURCH ROAD	KIDWELLS CHURCH ROAD	0.30		16	ASP		14	3
COWAN LN.	CAMERON ROAD	KIDWELL RIDGE	0.41		14	ASP		14	3
CREECHWOOD DR.	DOVER ROAD	DEAD END	0.18		26	BST		10	1
CREEK VIEW LN.	AUTUMN LANE	CUL-DE-SAC	0.09		24	ASP		8	1
CREEKSIDE CIR.	MILLSTONE DRIVE	CUL-DE-SAC	0.06		24	ASP		10	1
CREST AVE. S.	BARBARA DRIVE	SHAVER DRIVE	0.15		24	ASP		13	1
CREST VIEW CIR.	CRESTWAY DRIVE	DEAD END	0.06		24	ASP		14	1
CREST WAY DR.	CAMERON ROAD	WINDCREST DRIVE	0.29		24	ASP		14	1
CRIGGER RD.	WHITE OAK GROVE	DEAD END	0.32		16	ASP		11	3
CROSS CREEK DR.	GREENBRIAR DRIVE	GREENBRIAR DRIVE	0.55		24	ASP		13	1
CROSS DR.	HELTON-GABY	SPOUT SPRINGS ROAD	0.26		22	ASP		6	2
CROSSWINDS DR.	FOWLER DR.	CUL-DE-SAC	0.22		24	ASP		7	1
CROXDALE RD. E.	CROXDALE RD. W.	DEAD END	0.20		14	ASP		10	2
CROXDALE RD. W.	SOUTH CUMBERLAND	ST. RT. 160	0.81		13	ASP		4	4
CUSTER DR.	BETHESDA ROAD	DEAD END	0.11		16	ASP		8	4
D. SHORT DR.	SHIELDS FERRY	CROSS DRIVE	0.19		14	ASP		6	3
DALTON FORD RD.	HWY 25-E	REEDS CHAPEL	0.66		15	ASP		7	3
DAMASCUS CIR.	POPLAR SPRINGS	POPLAR SPRINGS	0.27		22	ASP		13	2
DAN DR.	COPPER RIDGE	CUL-DE-SAC	0.65		24	ASP		7	1

Road	Beginning	Ending	Length (MI)	Right Of Way (FT)	Surface Width	Surface Type	Roadbed (FT)	Road Comm	Class
DANBURY DR.	DOVER ROAD	BROCKWOOD DRIVE	0.54		26	ASP		8	1
DANDELION CIR.	WENDY CIRCLE	CUL-DE-SAC	0.21		24	ASP		12	1
DARNELL RD.	MCBRIDE ROAD	DEAD END	0.16		11	ASP		5	4
DAVID ST. JOHN RD.	WILSON-HALVE ROAD	DEAD END	0.10		10	ASP		10	4
DEANNA CT.	REEDS CHAPEL	CHRIS CIRCLE	0.12		18	ASP		7	2
DEARING RD.	STATE ROUTE 160	COUNTY LINE	1.37		20	ASP		11	2
DEENA CIR.	GRAND DRIVE	CUL-DE-SAC	0.26		26	ASP		14	1
DEER RIDGE DR.	QUAIL HOLLOW	CUL-DE-SAC	0.20		24	ASP		14	1
DEERFIELD DR.	McCLANAHAN ROAD	CUL-DE-SAC	0.14		16	ASP		11	3
DEHART DR.	VINEYARD ROAD	WITT ACRES CIRCLE	0.29		20	ASP		10	2
DELEONARDO DR.	FERNWOOD CHURCH	DEAD END	0.30		14	ASP		11	3
DENEEN LN.	STACY AVENUE	NORTHBROOK DRIVE	0.28		24	ASP		6	1
DENNISON DR.	HWY 11-E	DEAD END	0.15		22	ASP		8	2
DENTON DR.	CEDAR CREEK	CUL-DE-SAC	0.16		24	ASP		9	1
DEPEW CIR.	GRAND DRIVE	CUL-DE-SAC	0.08		24	ASP		14	1
DEPOT ST.	HWY 11-E	OLD RUSSELLVILLE PIKE	0.07		22	ASP		8	2
DEWBERRY DR.	FOXGLOVE LANE	MEADOWLAND DRIVE	0.14		24	ASP		14	1
DODSON FERRY RD.	LUTHER PROFFIT	THREE SPRINGS	0.45		14	ASP		9	3
DOGWOOD LN.	RONALD DRIVE	COUNTY LINE	0.52		20	ASP		13	2



Road	Beginning	Ending	Length (MI)	Right Of Way (FT)	Surface Width	Surface Type	Roadbed (FT)	Road Comm	Class
DOVE ST.	INMAN BEND	CUL-DE-SAC	0.21		24	ASP		14	1
DOVER RD.	MORRIS BLVD.	FISH HATCHERY ROAD	3.11		22	ASP		8	2
			<i>Comment</i>	ALSO IN COMM. DIST. 10					
DREW DR.	SPENCER HALE	CUL-DE-SAC	0.21		12	ASP		10	4
DUGGAN RD.	SOUTH CUMBERLAND	ROBLEE ROAD	0.01		22	ASP		4	2
DUNN ST.	JULIAN AVENUE	CUL-DE-SAC	0.05		22	ASP		12	2
DURHAM DR.	SPENCER HALE	DEAD END	0.06		16	ASP		10	3
DYLAN LN.	MAPLE VALLEY	DEAD END	0.08		22	ASP		11	2
EAGLE TRL.	FISH HATCHERY	LINDA	0.40		20	ASP		10	2
EAGLE'S NEST DR.	GEORGE BYRD	CUL-DE-SAC	0.35		24	ASP		8	1
EAGLE'S VIEW CT.	EAGLE'S NEST	CUL-DE-SAC	0.10		24	ASP		8	1
EARLY BIRD HILL	BREEDING PIKE	DEAD END	0.42		22	ASP		11	2
EARLY RD.	COURTNEY	DEAD END	0.34		10	ASP		9	4
EAST BRANCH DR.	SOUTH POINTE DRIVE	CUL-DE-SAC	0.04		24	ASP		13	1
EAST HAMPTON BLVD.	JONES FRANKLIN	STAPLETON RD.	0.03		24	ASP		8	1
EAST WINDS LANE	BEACON LIGHT ROAD	HEATH WINDS CT.	0.08		24	ASP		9	1
ECONOMY RD. S.	MORRIS BLVD.	DEAD END	0.20		16	ASP		5	1
EDDIE PRICE BLVD.	STATE ROUTE 160	DEADEND	0.06		24	ASP		10	1
ELGERLOTTE LN.	NORTH CUMBERLAND	DEAD END	0.25		12	ASP		6	4
ELGIN DR.	REED'S CHAPEL	ROSA CIRCLE	0.69		18	ASP		7	2

Road	Beginning	Ending	Length (MI)	Right Of Way (FT)	Surface Width	Surface Type	Roadbed (FT)	Road Comm	Class
ELIJAH MARTIN RD.	BEACON LIGHT	SILVER CITY	1.32		20	ASP		9	2
ELK DR.	ARC DR.	DEAD END	0.06		20	ASP		12	2
ELLAREE DR.	RIVER VIEW DRIVE	AMANDA AVENUE	0.11		20	ASP		10	2
ELLENCLIFF CIR.	BRIARWOOD DRIVE	CUL-DE-SAC	0.06		16	ASP		13	3
ELLER RD.	MAPLE VALLEY	DEAD END	0.52		20	ASP		11	2
ELLIS ST.	JULIAN AVENUE	DEAD END	0.03		20	ASP		12	2
ELM WAY CIR.	HILL DRIVE	CUL-DE-SAC	0.42		24	ASP		14	1
ELWOOD DR.	JAYBIRD ROAD	DEAD END	0.05		18	ASP		3	2
			<i>Comment</i>	ALSO IN COMM. DIST. 7					
EMERALD AVE.	APOSTLE LANE	LAURA DRIVE	0.47		26	ASP		14	1
ENGLISH ST.	BUTLER STREET	DEAD END	0.07		22	ASP		11	2
ERIC DR.	LITTLE MOUNTAIN ROAD	CUL-DE-SAC	0.27		24	ASP		10	1
ESSEX LN.	SEVEN OAKS DRIVE	CHESTNUT OAK DRIVE	0.25		24	ASP		12	1
EVERETT RD.	SUGAR HOLLOW S.	DEAD END	0.27		14	ASP		11	3
EVOLENE CIR.	LOWE DRIVE	DEAD END	0.21		22	ASP		13	2
EWING RD.	FISH HATCHERY ROAD	DEAD END	0.50		16	ASP		10	3
FAIRFAX CIR.	LAWSON ROAD	CUL-DE-SAC	0.06		24	ASP		7	1
FALCON RD.	ELGIN DRIVE	HINKLE DRIVE	0.31		21	ASP		7	2
FALL CREEK DOCK RD.	BRIGHT'S PIKE	DEAD END	0.75		23	ASP		9	2
FALL CREEK RD.	BRIGHT'S PIKE	THREE SPRINGS	1.12		23	ASP		9	2

Road	Beginning	Ending	Length (MI)	Right Of Way (FT)	Surface Width	Surface Type	Roadbed (FT)	Road Comm	Class
FARM RD.	ST. RT. #160	DEAD END	0.23		24	ASP		4	
FAWN LN.	COPPER RIDGE	BRIGHT'S PIKE	0.24		14	ASP		8	3
FERN CIR.	BETSY LANE	CUL-DE-SAC	0.22		21	ASP		8	2
FERNWOOD CHURCH RD.	SULPHUR SPRINGS	McCLANAHAN	1.66		22	ASP		11	2
FERNWOOD RD.	FERNWOOD CHURCH ROAD	DEAD END	0.14		16	ASP		11	3
FIELD STONE DR.	SAVANNAH DRIVE	LEEANN DRIVE	0.13		24	ASP		10	1
FIRST ST. N.	THREE SPRINGS	2ND STREET NORTH	0.10		15	ASP		10	3
FISH HATCHERY RD.	JOE HALL RD.	COUNTY LINE	3.61		24	ASP		10	1
			<i>Comment</i>	ALSO IN COMM. DIST. 3 & 4					
FISHER RD.	DALTON FORD	DEAD END	0.17		12	ASP		7	4
FISHERMAN DR.	BOAT DOCK ROAD	DEAD END	0.26		20	ASP		14	2
FLEDGLING LN.	POINTE DRIVE	CUL-DE-SAC	0.05		24	ASP		13	1
FLETCHER RD.	JULIAN AVENUE	DEAD END	0.07		22	ASP		12	2
FLOYD HALL DR.	CHEROKEE PARK ROAD	HAMBLÉN BOAT DOCK	0.76		23	ASP		7	2
FOWLER DR.	HARBOR DRIVE	CUL-DE-SAC	0.56		24	ASP		7	1
FOX DR.	BRADY DRIVE	WOODS DRIVE	0.59		18	ASP		12	2
FOX TROTT LN.	COTTON TAIL LANE	CUL-DE-SAC	0.12		24	ASP		13	1
FOXCREEK CT.	CROSSWINDS DR.	CUL-DE-SAC	0.04		24	ASP		7	1
FOXGLOVE LN.	MEADOW LAND DRIVE	CUL-DE-SAC	0.34		24	ASP		14	1
FRANK BROOKS RD.	NORTH 3RD STREET	DEAD END	0.15		18	ASP		9	2

Road	Beginning	Ending	Length (MI)	Right Of Way (FT)	Surface Width	Surface Type	Roadbed (FT)	Road Comm	Class
FRANK HODGE RD.	CEDAR HILL ROAD	KEETOOWAH TRAIL	0.92		18	ASP		13	2
FRANK RD.	JAYBIRD ROAD	FRED ROAD	0.11		17	ASP		7	3
FRED MARSHALL RD.	FISH HATCHERY	BENT CREEK	1.41		18	ASP		10	2
FRED RD.	JAYBIRD ROAD	FRANK ROAD	0.12		16	ASP		7	3
FULLER DR.	CIRCLE DRIVE	CUL-DE-SAC	0.25		16	ASP		11	3
GABY CIR.	BROYLES LANE	BROYLES LANE	0.26		20	ASP		6	2
GALA CT.	WINESAP WAY	CUL-DE-SAC	0.10	50	24	ASP		10	1
GARY ST.	RUTHENA CIRCLE	DEAD END	0.14		24	ASP		10	1
GENTRY RD.	GREENBRIAR	PRATT ROAD	0.48		20	ASP		13	2
GEORGE BYRD RD.	DOVER ROAD	CUL-DE-SAC	0.39		14	ASP		8	3
GEORGE ELLIS RD.	CANTER DRIVE	DEAD END	0.12		20	ASP		10	2
GIDEON RD.	N. 2ND STREET	DEAD END	0.04		14	ASP		9	3
GILLIAM CIR.	COUNTY LINE	DEAD END	0.24		22	ASP		13	2
GLEN DEL DR.	CEDAR CREEK ROAD	MARY STREET	0.06		24	ASP		9	1
GLENN DR.	ANDREW CIRCLE	LAKESHORE ROAD	0.28		22	ASP		13	2
GOLDEN DR.	COLLINSON FORD	NIGHTINGALE	0.43		24	ASP		13	
GOVERNOR CIR.	PLEASANT VIEW	DEAD END	0.15		20	ASP		13	2
GRANBY DR.	BROCKLAND DRIVE	BROCKWOOD DRIVE	0.08		26	ASP		8	1
GRAND DR.	APOSTLE ROAD	EMERALD AVENUE	0.22		50	ASP		14	1

Road	Beginning	Ending	Length (MI)	Right Of Way (FT)	Surface Width	Surface Type	Roadbed (FT)	Road Comm	Class
GRANDVIEW TRACE	LECONTE STREET	CUL-DE-SAC	0.08		26	ASP		5	1
GRAVES LN.	11-E	DEAD END	0.15		18	ASP		9	2
GRAY ST.	MILBURN STREET	ARC DRIVE	0.26		24	ASP		12	1
GRAZELAND DR.	ANNE CIRCLE	OLD FORD ROAD	0.30		22	ASP		8	2
GREELY HAUN RD.	FISH HATCHERY	DEAD END	0.03		11	ASP		10	4
GREEN HILL DR.	LAWSON DRIVE	COPELAND DRIVE	0.22		22	ASP		7	1
GREENBRIAR RD.	11-E	COUNTY LINE	3.21		22	ASP		13	2
GREENBROOK DR.	THREE SPRINGS	CUL-DE-SAC	0.17		24	ASP		9	1
GREENE RD.	OLD KENTUCKY	JAYBIRD ROAD	0.50		16	ASP		7	3
GREGG RD.	INMAN BEND ROAD	JOE STEPHENS ROAD	1.01		14	ASP		14	3
GRETCHEN DR.	E. ECONOMY ROAD	THOMAS R. JAMES DRIVE	0.08		20	ASP		5	2
GRIGSBY RD.	ENKA HWY.	DEAD END	0.54		12	ASP		10	4
GROVE DALE DR.	CENTRAL CHURCH	DEAD END	0.22		12	ASP		14	4
GROVE ST.	GULF STREET	DEAD END	0.05		20	ASP		9	2
GUINN RD.	PRATT ROAD	DEAD END	0.26		14	ASP		13	3
GULF ST.	11-E	GROVE STREET	0.10		20	ASP		9	2
GULLEY LN.	MOUNTAIN ROAD	DEAD END	0.33		10	ASP		9	4
GUY COLLINS RD.	OLD WITT ROAD	DEAD END	0.24		18	ASP		11	2
HALIFAX CIR.	CARROLL ROAD	CARROLL ROAD	0.81		26	ASP		8	1

Road	Beginning	Ending	Length (MI)	Right Of Way (FT)	Surface Width	Surface Type	Roadbed (FT)	Road Comm	Class
HAMBLEN DOCK RD.	FLOYD HALL DRIVE	DEAD END	0.35		23	ASP		7	2
HAMPSHIRE LN.	CARROLL ROAD	PEMBROOK DRIVE	0.06		24	ASP		10	1
HARBIN CIR.	CHRISTIAN VALLEY ROAD	D. SHORT DRIVE	0.23		14	ASP		6	3
HARBOR DR.	BRIGHT'S PIKE	CUL-DE-SAC	0.80		26	ASP		7	1
HARBOR VIEW DR.	SOLOMON RIDGEWAY	CUL-DE-SAC	0.80		24	ASP		2	1
HARDY RD.	WHITE OAK CHURCH	COUNTY LINE	0.64		22	ASP		11	2
HARLEY RD.	VALLEY HOME ROAD	DEAD END	0.70		18	ASP		11	2
HARMONY CIR.	LAKESHORE ROAD	CUL-DE-SAC	0.24		24	ASP		13	1
HARRIS RD.	SPARKS LANE	STUBBLEFIELD STREET	0.09		12	ASP		9	4
HARVEY DR.	11-E	GLEN DEL DRIVE	0.66		24	ASP		9	1
HAYDEN COURT	LAKE MEADOW LANE	CUL-DE-SAC	0.07		24	ASP		2	1
HAYES RD.	HARVEY DRIVE	VAUGHN ROAD	0.27		16	ASP		9	3
HAZELWOOD CIR.	PINE BARREN	CUL-DE-SAC	0.21		20	ASP		12	1
HEATH WINDS CT.	EAST WINDS LANE	CUL-DE-SAC	0.29		24	ASP		9	1
HEATHCLIFF RD.	MAYES RD.	HINDLEY RD.	0.50	50	24	ASP		11	1
HELTON LN.	WILSON HALE ROAD	DEAD END	0.22		24	ASP		10	1
HELTON-GABY RD.	BRITT LANE	SPOUT SPRINGS	0.61		20	ASP		6	2
HENRIETTA DR.	WANDA TERRACE	DEAD END	0.17		21	ASP		7	2
HERBERT HARVILLE DR.	ST. RT. #160	DEAD END	0.12		24	ASP		10	1

Road	Beginning	Ending	Length (MI)	Right Of Way (FT)	Surface Width	Surface Type	Roadbed (FT)	Road Comm	Class
HERRON DR.	RURITAN DRIVE	CUL-DE-SAC	0.30		18	ASP		10	2
HERSHEY DR.	S.R. 344	CUL-DE-SAC	0.29		24	ASP		9	1
HIAWATHA RD.	PANTHER SPRINGS	CEDAR HILL	1.07		24	ASP		12	1
			<i>Comment</i>	ALSO IN COMM. DIST. 14					
HIBISCUS DR.	N. BELLWOOD ROAD	DEAD END	0.11		14	ASP		12	3
HICKORY SHADOW DR.	SHADOW WOOD LANE	CUL-DE-SAC	0.26		24	ASP		14	1
HICKORY VIEW DR.	SHADOW WOOD LANE	CUL-DE-SAC	0.60		24	ASP		14	1
HIGH OAK DR.	MARTINDALE DRIVE	DEAD END	0.05		24	ASP		7	1
HIGHVIEW DR.	LEVANT DRIVE	DEAD END	0.13		18	ASP		10	2
HILL TRAIL DR.	SPOUT SPRINGS	LAKWOOD DRIVE	0.75		20	ASP		6	2
HILLSIDE CIR.	CHICKASAW DRIVE	DEAD END	0.04		24	ASP		12	1
HINDLEY RD.	HEATHCLIFF RD.	CUL-DE-SAC	0.24	50	24	ASP		11	1
HINKLE DR.	OLD KENTUCKY	FALCON ROAD	0.30		15	ASP		7	3
HITE RD.	N. BELLWOOD ROAD	DEAD END	0.04		12	ASP		12	4
HOLDER DR.	MCBRIDE ROAD	JELICORSE ROAD	0.19		18	ASP		5	2
HOLDWAY ST.	PENDLETON AVENUE	RIPPETOE AVENUE	0.39		24	ASP		11	1
HOLLY TREE LN.	MURRELL ROAD	DEAD END	0.30		24	ASP		14	1
HOLSTON CREST DR.	OLD FORD ROAD	CUL-DE-SAC	0.14		24	ASP		8	1
HOLT'S CHURCH RD.	CHEROKEE DRIVE	DEAD END	0.24		18	ASP		6	2
HONEYSUCKLE LN.	WILDERNESS DRIVE	CUL-DE-SAC	0.12		24	ASP		13	1

Road	Beginning	Ending	Length (MI)	Right Of Way (FT)	Surface Width	Surface Type	Roadbed (FT)	Road Comm	Class
HOOVER DR.	LAKE DRIVE	CUL-DE-SAC	0.08		24	ASP		7	1
HORNER DR.	REED'S CHAPEL ROAD	LILA STREET	0.30		24	ASP		7	1
HOSKINS RD.	JERRY DRIVE	WHIPPOORWILL DRIVE	0.22		22	ASP		13	2
HOWARD-ALLEN RD.	WITT ROAD	COUNTY LINE	0.50		17	ASP		11	3
HULLS MILL RD.	GREENBRIAR ROAD	COUNTY LINE	0.46		22	ASP		13	2
HUMMINGBIRD LN.	WARRENSBURG RD.	CUL-DE-SAC	0.16	50	24	ASP		9	1
HUNTER RD.	COUNTY LINE	CITY LIMITS	0.80		22	ASP		12	2
HYATT LN.	STAGECOACH ROAD	DEAD END	0.26		16	ASP		9	3
IDA MOYERS RD.	LAKEWAY ROAD	DEAD END	0.20		12	ASP		14	4
INDIAN TRAIL	LONGS FERRY ROAD	TANASI TRAIL	0.39		15	ASP		6	3
INMAN BEND RD.	KIDWELL CHURCH ROAD	KIDWELL RIDGE ROAD	1.63		22	ASP		14	2
IRONWOOD DR.	BUELL STREET	DEAD END	0.34		13	ASP		11	4
IRVIN CHAPEL RD.	CANNERY ROAD	SILVER CITY ROAD	0.15		15	ASP		9	3
ISAAC AVE.	KIDWELL RIDGE ROAD	CUL-DE-SAC	0.48		24	ASP		14	1
IVANHOE RD.	OLD KENTUCKY	DEAD END	0.17		19	ASP		7	1
JACOBS RD.	SPENCER HALE	BY PASS 32	1.02		22	ASP		10	2
JACQUILIN ST.	HORNER DRIVE	CUL-DE-SAC	0.04		24	ASP		7	1
JAMES CLINE RD.	PANTHER CREEK ROAD	DEAD END	0.29		16	ASP		14	3
JANEWAY HOLLOW RD.	WHITE HORN CREEK ROAD	DEAD END	0.43		11	ASP		9	4



Road	Beginning	Ending	Length (MI)	Right Of Way (FT)	Surface Width	Surface Type	Roadbed (FT)	Road Comm	Class
JARRELL RD.	SHINBONE ROAD	LITTLE MOUNTAIN ROAD	0.69		20	ASP		10	2
			<i>Comment</i>	ALSO IN COMM. DIST. 8					
JARRELL-RAY RD.	WHETSEL ROAD	MOUNTAIN VALLEY ROAD	1.40		18	ASP		9	2
JAYBIRD RD.	OLD KENTUCKY ROAD	CITY LIMITS	1.52		22	ASP		7	2
			<i>Comment</i>	ALSO IN COMM. DIST. 8					
JELlicORSE RD.	MCBRIDE ROAD	DEAD END	1.03		15	ASP		5	3
JENNY LN.	FOX DRIVE	DEAD END	0.11		18	ASP		12	2
JERRY DR.	DOGWOOD LANE	COUNTY LINE	0.24		24	ASP		13	1
JESSICA DR.	HOLLY TREE LANE	CUL-DE-SAC	0.11		24	ASP		14	1
JESSIE LN.	BEACON LIGHT	CUL-DE-SAC	0.14		24	ASP		9	1
JOANNE CIR.	CORBIN DRIVE	NORTON DRIVE	0.08		24	ASP		7	1
JOE STEPHENS RD.	KIDWELLS RIDGE	DEAD END	1.43		18	ASP		14	2
JOHN HENRY RD.	SILVER CITY	E. SUN STREET	0.11		12	ASP		9	4
JOLLEY CT.	HARBOR DRIVE	CUL-DE-SAC	0.07		24	ASP		7	1
JONATHAN DR.	DAN DRIVE	CUL-DE-SAC	0.35		24	ASP		7	1
JONES-FRANKLIN RD.	CITY LIMITS	STAPLETON ROAD	0.15		24	ASP		8	1
JULIAN AVE.	KIDWELL RIDGE ROAD	DEAD END	0.42		22	ASP		12	2
			<i>Comment</i>	ALSO IN COMM. DIST. 14					
JUNCTION LN.	SULPHUR SPRINGS	DEAD END	0.11		18	ASP		11	2
JUNIPER LN.	WINDFIELD DR.	CUL-DE-SAC	0.08	50	24	ASP		10	1
KALEY DR.	FRANK HODGE ROAD	CUL-DE-SAC	0.45		24	ASP		13	1

Road	Beginning	Ending	Length (MI)	Right Of Way (FT)	Surface Width	Surface Type	Roadbed (FT)	Road Comm	Class
KATHRYN CIR.	GREENBRIAR	DEAD END	0.09		24	ASP		13	1
KATIE LN.	SHANDEE LANE	CUL-DE-SAC	0.10		24	ASP		14	1
KAY DR.	BETH DRIVE	CHRISTINE LANE	0.32		24	ASP		8	1
KEETOOWAH TR.	FRANK HODGE ROAD	CUL-DE-SAC	0.17		24	ASP		9	1
KEITH LN.	DEARING ROAD	CUL-DE-SAC	0.32		22	ASP		11	2
KELLER RD.	LEEPERS FERRY	RIVER ROAD	0.31		12	ASP		10	0
KEN LN.	LAKESHORE ROAD	NAVAHO TRAIL	0.22		18	ASP		13	2
KIDWELLS CHURCH RD.	LAKEWAY ROAD	DEAD END	0.52		24	ASP		14	1
KIDWELLS RIDGE RD.	KIDWELLS CHURCH ROAD	11-E	3.82		24	ASP		14	1
KIMBERLY DR.	KIDWELL RIDGE ROAD	NINA CIRCLE	0.38		24	ASP		14	1
KINGSWOOD DR.	FISH HATCHERY	LINDA STREET	0.47		20	ASP		10	2
KINNEY ST.	N. MOORE ROAD	DEAD END	0.05		17	ASP		9	2
KNOLLGATE CT.	BRITTON LANE	CUL-DE-SAC	0.25		24	ASP		12	1
LADREW LN.	COUNTY LINE	CUL-DE-SAC	0.22		14	ASP		9	3
LAKE DR.	BRIGHT'S PIKE	DEAD END	0.51		20	ASP		7	2
LAKE FOREST DR.	OLD KENTUCKY	CUL-DE-SAC	0.23		24	ASP		7	1
LAKE FRONT DR.	LAKEMONT CIRCLE	CUL-DE-SAC	0.08		22	ASP		8	2
LAKE MEADOW LN.	SOLOMON RIDGEWAY	HARBOR VIEW DR.	0.14		24	ASP		2	1
LAKE PARK CIR.	HIAWATHA DRIVE	HIAWATHA DRIVE	0.80		24	ASP		12	1

Road	Beginning	Ending	Length (MI)	Right Of Way (FT)	Surface Width	Surface Type	Roadbed (FT)	Road Comm	Class
LAKE POINT DR.	TIMBERCREST DRIVE	CUL-DE-SAC	0.30		24	ASP		6	1
LAKEMONT CIR.	BRIGHT'S PIKE	BRIGHT'S PIKE	0.63		24	ASP		8	1
LAKESHORE RD.	CEDAR HILL ROAD	11-E	2.28		24	ASP		13	1
LAKEWAY RD.	CHEROKEE DRIVE	KIDWELLS CHURCH	2.01		25	ASP		14	1
			<i>Comment</i>	ALSO IN COMM. DIST. 5 & 6					
LAKWOOD DR.	HILL TRAIL DRIVE	HILL TRAIL DRIVE	0.50		20	ASP		6	2
LAKINS DR.	SOUTHERN TERRACE	DEAD END	0.11		24	ASP		11	1
LAMPKIN DR.	COPPER RIDGE	HINKLE DRIVE	0.24		18	ASP		7	2
LANE ST.	SLOAT CIRCLE	STUBBLEFIELD	0.17		18	ASP		9	2
LANGDON RD.	ST. PAUL ROAD	BUXTON ROAD	0.18		18	ASP		10	2
LANIER DR.	HUNTER ROAD	CUL-DE-SAC	0.31		18	ASP		12	2
LARCH CIR.	CANTERBURY DRIVE	CUL-DE-SAC	0.05		24	ASP		12	1
LAURA DR.	EMERALD AVENUE	CUL-DE-SAC	0.12		22	ASP		14	2
LAVERN CIR.	LANIER DRIVE	LANIER DRIVE	0.40		20	ASP		12	2
LAWSON RD.	COPPER RIDGE	JAYBIRD ROAD	0.57		18	ASP		7	2
			<i>Comment</i>	ALSO IN COMM. DIST. 8					
LEADVALE RD.	POWER ROAD	COUNTY LINE	0.56		17	ASP		10	2
LEBANON CHURCH RD.	GREENBRIAR ROAD	ALLEN ROAD	1.60		24	ASP		13	1
LECONTE ST.	CELESTE AVE.	RIDGEMONT DR.	0.30		26	ASP		5	1
LEDEAN DR.	JOE STEPHENS ROAD	JOE STEPHENS ROAD	0.49		24	ASP		14	1

Road	Beginning	Ending	Length (MI)	Right Of Way (FT)	Surface Width	Surface Type	Roadbed (FT)	Road Comm	Class
LEE RIDGE RD.	KIDWELLS CHURCH RD.	CUL-DE-SAC	0.21		24	ASP		14	1
LEEANN DR.	SAVANNAH DRIVE	CUL-DE-SAC	0.17		24	ASP		10	1
LEEPERS FERRY RD.	OLD WHITE PINE	COUNTY LINE	3.95		20	ASP		10	2
LEEWOOD DR.	RAVENWOOD DRIVE	CUL-DE-SAC	0.04		24	ASP		12	1
LEIA DR.	HENRIETTA	OLD KENTUCKY ROAD	0.24		21	ASP		7	2
LEOLA ST.	MAXINE STREET	THOMPSIE DRIVE	0.16		24	ASP		9	1
LESLIE DR.	LEIA DRIVE	CUL-DE-SAC	0.33		22	ASP		7	2
LEVANT DR.	RARITAN DRIVE	DEAD END	0.13		22	ASP		10	2
LIBBY LN.	ALPHA VALLEY HOME ROAD	DEAD END	0.10		20	ASP		11	2
LILA ST.	HORNER DRIVE	DEAD END	0.05		24	ASP		7	1
LILAC ST.	BRUCE STREET	DEAD END	0.05		15	ASP		14	3
LILLY LN.	WISTERIA DRIVE	CUL-DE-SAC	0.10		24	ASP		7	1
LINDA ST.	EAGLE TRAIL	KINGSWOOD DRIVE	0.10		20	ASP		10	2
LINE ST.	MILBURN STREET	DEAD END	0.05		18	ASP		12	2
LINWOOD LN.	LAKE DRIVE	CUL-DE-SAC	0.07		22	ASP		7	2
LITTLE MOUNTAIN RD.	WARRENSBURG ROAD	SILVER CITY ROAD	2.62		20	ASP		10	2
			<i>Comment</i>	ALSO IN COMM. DIST. 8					
LITZ DR.	MAYES ROAD	DEAD END	0.07		24	ASP		11	1
LOCKLEY CT.	EAST HAMPTON BLVD.	CUL-DE-SAC	0.17		24	ASP		8	1
LOCUST GROVE COURT	TURLEY MILL ROAD	CUL-DE-SAC	0.15		24	ASP		5	1

Road	Beginning	Ending	Length (MI)	Right Of Way (FT)	Surface Width	Surface Type	Roadbed (FT)	Road Comm	Class
LON CIR.	RARITAN DRIVE	DEAD END	0.15		17	ASP		10	3
LONESOME OAK LN.	BROWNING WAY	WINCHESTER AVENUE	0.24		24	ASP		9	1
LONG CREEK RD.	LEEPERS FERRY	SPENCER HALE	1.19		23	ASP		10	2
LONGS FERRY RD.	MACEDONIA ROAD	INDIAN TRAIL	0.46		21	ASP		6	2
LONGSTREET RD.	SOUTH FORK CIRCLE	DEAD END	0.02		16	ASP		10	3
LONNIE CIR.	FISH HATCHERY	DEAD END	0.30		18	ASP		10	2
LORI LN.	FERN CIRCLE	OLD FORD ROAD	0.09		20	ASP		8	2
LOWE DR.	CEDAR HILL ROAD	FRANK HODGE ROAD	1.37		23	ASP		13	2
LOWLAND PK.	ST. RT. 160	SPRINGVALE ROAD	0.54		24	ASP		10	1
LUDLOW CT.	WELLINGTON BLVD.	CUL-DE-SAC	0.04		24	ASP		12	1
LUTHER PROFFITT RD.	OLD RUSSELLVILLE PIKE	VAUGHN ROAD	0.09		16	ASP		9	3
LYMAN RD.	BRIGHT'S PIKE	DEAD END	0.24		11	ASP		7	4
LYNNDALE LN.	OLD WHITE PINE ROAD	DEAD END	0.12		24	ASP		10	1
MACEDONIA RD.	CHEROKEE DRIVE	LONGS FERRY ROAD	2.45		20	ASP		6	2
MACON DR.	NAOMI DRIVE	LEDEAN DRIVE	0.06		24	ASP		14	1
MAE COLLINS RD.	SULPHUR SPRINGS	DEAD END	0.36		18	ASP		11	2
MAJESTIC MAGNOLIA LN.	MURRELL ROAD	CUL-DE-SAC	0.25		24	ASP		14	1
MANLEY COURT CIR. E.	11-E	CUL-DE-SAC	0.15		22	ASP		5	2
MANLEY COURT CIR. S.	MANLEY COURT CIR. E.	MANLEY COURT CIR. W.	0.15		22	ASP		5	2

Road	Beginning	Ending	Length (MI)	Right Of Way (FT)	Surface Width	Surface Type	Roadbed (FT)	Road Comm	Class
MANLEY COURT CIR. W.	11-E	DEAD END	0.16		22	ASP		5	
MAPLE LEAF DR.	SEVEN OAKS DRIVE	CUL-DE-SAC	0.17		24	ASP		12	2
MAPLE VALLEY RD.	VALLEY HOME ROAD	AIR PARK BLVD.	2.76		22	ASP		11	2
MARIA CT.	MT. VISTA DRIVE	CUL-DE-SAC	0.09		24	ASP		8	1
MARIE ST.	ARCHER CIRCLE	YOUNG AVENUE	0.40		24	ASP		13	1
MARK LN.	LAKE DRIVE	CUL-DE-SAC	0.09		24	ASP		7	1
MARTHA'S VINEYARD	KIDWELL'S RIDGE RPAD	SUNSET STRIP	0.10		20	ASP		12	2
			<i>Comment</i>	ALSO IN COMM. DIST. 14					
MARTINDALE DR.	OLD KENTUCKY	HIGH OAK DRIVE	0.22		24	ASP		7	1
MARTY DR.	KIDWELLS RIDGE	DEAD END	0.04		24	ASP		14	1
MARY ST.	GLEN-DEL DRIVE	THOMPSIE DRIVE	0.13		24	ASP		9	1
MAXEY RD.	LONG CREEK ROAD	DEAD END	0.24		14	ASP		10	3
MAXINE ST.	MARY STREET	HARVEY DRIVE	0.26		24	ASP		9	1
MAXWELL TER.	BARBARA DRIVE	SHAVER DRIVE	0.08		24	ASP		13	1
MAY RD.	HUNTER ROAD	COUNTY LINE	0.34		20	ASP		11	2
			<i>Comment</i>	ALSO IN COMM. DIST. 12					
MAYES RD.	STATE HWY. 160	CUL-DE-SAC	0.42	50	24	ASP		11	1
MAYFAIR ST.	BARBARA DRIVE	SHAVER DRIVE	0.15		24	ASP		13	1
MAYO DR.	BROCKLAND DRIVE	BROCKWOOD DRIVE	0.06		26	ASP		8	1
MCANALLY CIR.	OLD FORD ROAD	CUL-DE-SAC	0.12		24	ASP		8	1

Road	Beginning	Ending	Length (MI)	Right Of Way (FT)	Surface Width	Surface Type	Roadbed (FT)	Road Comm	Class
MCBRIDE RD.	W. ECONOMY ROAD	CHEROKEE DRIVE	2.86		23	ASP		5	2
			<i>Comment</i>	ALSO IN COMM. DIST. 14					
MCCLANAHAN RD.	FERNWOOD CHURCH	COUNTY LINE	0.93		22	ASP		11	2
MCCLISTER RD.	SPRINGVALE ROAD	OLD LOWLAND ROAD	2.13		22	ASP		10	2
MCFADDEN DR.	11-E	OLD RUSSELLVILLE PIKE	0.09		13	ASP		9	2
MCGINNIS RD.	PANTHER CREEK	CAMERON ROAD	0.54		24	ASP		14	1
MCINTOSH LN.	WINESAP WAY	CUL-DE-SAC	0.15	50	24	ASP		10	1
MEADOW DR.	CARLANNA DRIVE	DEAD END	0.36		14	ASP		9	3
MEADOW LANE CIR.	LOWLAND PIKE	LOWLAND PIKE	0.31		22	ASP		10	2
MEADOW RUN DR.	JAYBIRD ROAD	CUL-DE-SAC	0.59		21	ASP		8	2
MEADOW SPRINGS CT.	MULLINS	CUL-DE-SAC	0.23		24	ASP		9	1
MEADOWLAND DR.	KIDWELL RIDGE ROAD	CUL-DE-SAC	0.47		24	ASP		14	1
MEEK ST.	ARCHER CIRCLE	YOUNG AVENUE	0.40		24	ASP		13	1
MELANIE CIR.	W. PIERCE DRIVE	BYRON DRIVE	0.52		24	ASP		13	1
MIDRIDGE DR.	TOM TREECE ROAD	CUL-DE-SAC	0.19		24	ASP		6	1
MIKE DR.	HALIFAX CIRCLE	HALIFAX CIRCLE	0.17		26	ASP		8	1
MILBURN ST.	CITY LIMITS	DEAD END	0.12		18	ASP		12	2
MILL RUN RD.	CANEY FORK ROAD	COUNTY LINE	0.11		15	ASP		9	3
MILL WHEEL RD.	PAPERMILL DRIVE	DEAD END	0.13		13	ASP		7	4
MILLRACE RD.	PANTHER CREEK ROAD	CUL-DE-SAC	0.21		24	ASP		14	1

Road	Beginning	Ending	Length (MI)	Right Of Way (FT)	Surface Width	Surface Type	Roadbed (FT)	Road Comm	Class
MILLSTONE DR.	CREEKSIDE DRIVE	BROOKVIEW DRIVE	0.33		24	ASP		10	1
MILTON RIDGE RD.	LEE RIDGE RD.	CUL-DE-SAC	0.05		24	ASP		14	1
MIMOSA DR.	BOATMANS MOUNTAIN ROAD	DEAD END	0.48		15	ASP		6	3
MINERAL HILLS RD.	HARLEY ROAD	DEAD END	0.16		14	ASP		11	3
MISTY DR.	THREE SPRINGS ROAD	DEAD END	0.12		14	ASP		9	3
MISTY HILL LN.	LAKEWAY ROAD	DEAD END	0.56		24	ASP		14	1
MISTY WOOD DR.	SULPHUR SPRINGS	CUL-DE-SAC	0.07		24	ASP		11	1
MOORE RD.	STAGECOACH ROAD	N. MOORE ROAD	0.79		20	ASP		9	2
MOORE RD. N.	MOORE ROAD	NORTH STREET	0.31		18	ASP		9	2
MORELOCK RD.	REEDS CHAPEL	CITY LIMITS	0.68		24	ASP		7	1
MORGAN RD.	CLAUDE COLLINS ROAD	CITY LIMITS	0.30		18	ASP		11	2
MOUNTAIN LAUREL RD.	PANTHER CREEK	CUL-DE-SAC	0.34		24	ASP		12	1
MOUNTAIN RD.	MOUNTAIN ROAD	COUNTY LINE	2.62		18	ASP		9	2
MOUNTAIN VALLEY RD.	SILVER CITY ROAD	COUNTY LINE	3.05		23	ASP		9	2
MOYER LN.	CAMERON ROAD	WINDCREST DRIVE	0.14		24	ASP		14	1
MT. VISTA DR.	WARRENSBURG ROAD	CUL-DE-SAC	0.23		24	ASP		8	1
MULLINS RD.	ST. CLAIR ROAD	THREE SPRINGS	2.35		22	ASP		9	2
MURRELL RD.	PANTHER DRIVE	CAMERON ROAD	0.90		23	ASP		14	2
				<i>Comment</i>					
									ALSO IN COMM. DIST. 12
MUSICK RD.	STUFFEL ROAD	DEAD END	0.31		11	ASP		8	4



Road	Beginning	Ending	Length (MI)	Right Of Way (FT)	Surface Width	Surface Type	Roadbed (FT)	Road Comm	Class
MUSSER RD.	CARROLL ROAD	THOMPSON CREEK ROAD	1.53		22	ASP		3	2
			<i>Comment</i>	ALSO IN COMM. DIST. 10					
MYERS RD.	CEDAR CREEK ROAD	DEAD END	0.29		3	ASP		9	3
NAOMI DR.	DEER RIDGE DRIVE	CUL-DE-SAC	0.37		24	ASP		14	1
NATHAN DR.	SPENCER HALE	DEAD END	0.14		14	ASP		10	3
NAVAHO TRL.	11-E	KEN LANE	0.37		20	ASP		13	2
NEBLETT RD.	OLD WITT ROAD	DEAD END	0.13		17	ASP		11	3
NEEDMORE RD.	ST. CLAIR ROAD	THREE SPRINGS ROAD	1.50		22	ASP		9	2
NEIL CIR.	PORTRUM DRIVE	CUL-DE-SAC	0.07		24	ASP		6	1
NELSON SCHOOL RD.	ALPHA VALLEY HOME ROAD	VALLEY HOME ROAD	1.28		18	ASP		11	2
NENA CIR.	KIMBERLY DRIVE	KIMBERLY DRIVE	0.29		24	ASP		14	1
NEUHOFF RD.	ENKA HWY.	DEAD END	0.42		20	ASP		10	2
NEW POPLAR RIDGE RD.	OLD POPLAR RIDGE ROAD	CUL-DE-SAC	0.04		24	ASP		13	1
NEWBERRY ST.	GREENBRIAR ROAD	CLAUDETTE ROAD	0.08		24	ASP		13	2
NICELY AVE.	OLD RUSSELLVILLE PIKE	DODSON FERRY ROAD	0.13		18	ASP		9	2
NICHOLSON RD.	OLD RUSSELLVILLE PIKE	OLD RUSSELLVILLE PIKE	0.32		17	ASP		9	3
NIGHTINGALE ST.	GOLDEN DRIVE	COLLINSON FORD	0.19		24	ASP		13	1
NOES CHAPEL RD.	BRITT LANE	BOATMAN'S MOUNTAIN	1.25		24	ASP		6	1
NOLEN RD.	HOLT'S CHURCH ROAD	DEAD END	0.10		12	ASP		6	4
NORLAND DR.	DANBURY DRIVE	ASHFORD DRIVE	0.06		24	ASP		8	1

Road	Beginning	Ending	Length (MI)	Right Of Way (FT)	Surface Width	Surface Type	Roadbed (FT)	Road Comm	Class
NORTH ST.	N. MOORE ROAD	DEAD END	0.07		18	ASP		9	2
NORTHBROOK DR.	NOES CHAPEL ROAD	DENEEN LANE	0.29		24	ASP		6	1
NORTHVIEW DR.	SPOUT SPRINGS	DENEEN LANE	0.37		24	ASP		6	1
NORTHWIND DR.	BRIGHT'S PIKE	BRIGHT'S PIKE	0.25		24	ASP		7	1
NORTON DR.	CORBIN DRIVE	JOANNE CIRCLE	0.39		24	ASP		7	1
OAK DALE LN.	BRIGHT'S PIKE	PAPERMILL ROAD	0.16		15	ASP		7	3
OAK TRACE DR.	STANSBERRY	CUL-DE-SAC	0.22		24	ASP		10	1
OAKCREST DR.	LAKE DRIVE	CUL-DE-SAC	0.10		22	ASP		7	2
O'DONOGHUE RD.	ENKA HWY.	DEAD END	0.21		10	ASP		10	4
OLD CEDAR LN.	LAKESHORE ROAD	CUL-DE-SAC	0.20		18	ASP		13	2
OLD ENKA HWY.	ENKA HWY.	DEAD END	0.79		24	ASP		10	1
OLD FORD RD.	BRIGHT'S PIKE	GRAZELAND DRIVE	0.72		22	ASP		8	2
OLD HIGHWAY 160	ENKA HWY.	COUNTY LINE	0.35		10	ASP		10	4
OLD HOLLOW RD.	SULPHUR SPRINGS	DEAD END	0.15		14	ASP		11	3
OLD KENTUCKY RD.	BRIGHT'S PIKE ROAD	CEDAR CREEK ROAD	3.35		24	ASP		7	1
			<i>Comment</i>	ALSO IN COMM. DIST. 8					
OLD LOWLAND RD.	ST. PAUL ROAD ST. RT. #160	ST. PAUL ROAD DEAD END	0.61		20	ASP		10	2
OLD OAK LN.	CENTRAL CHURCH	DEAD END	0.50		16	ASP		14	3
OLD POPLAR RIDGE RD.	11-E	NEW POPLAR RIDGE ROAD	0.50		20	ASP		13	2

Road	Beginning	Ending	Length (MI)	Right Of Way (FT)	Surface Width	Surface Type	Roadbed (FT)	Road Comm	Class
OLD RUSSELLVILLE PK.	11-E	11-E	0.50		20	ASP		8	2
			<i>Comment</i>	ALSO IN COMM. DIST. 9					
OLD STAGE RD.	BRADY ROAD	CITY LIMITS	0.32		16	ASP		12	3
OLD WHITE PINE RD.	DAVY CROCKETT PKWY.	CONTY LINE	2.11		22	ASP		10	2
OLD WITT RD.	SOUTH CUMBERLAND	DAVY CROCKETT PKWY.	1.80		22	ASP		11	2
ORCHARD GROVE LN.	INMAN BEND	APPLETREE CIRCLE	0.11		24	ASP		14	1
ORIOLE CT.	CANARY LANE	CUL-DE-SAC	0.09		24	ASP		8	1
OSPREY DR.	NIGHTINGALE STREET	DEAD END	0.12		24	ASP		13	1
OUTLOOK TRAIL	TURNER'S LANDING RD.	CUL-DE-SAC	0.37		24	ASP		9	1
OVERVIEW DR.	DEENA CIRCLE	EMERALD AVENUE	0.08		26	ASP		14	1
OXFORD CIR.	HARVEY DRIVE	CUL-DE-SAC	0.10		24	ASP		9	1
PANTHER CREEK RD.	CEDAR HILL ROAD	RAUN RD.	1.31		24	ASP		14	1
			<i>Comment</i>	ALSO IN COMM. DIST. 12					
PANTHER SPRINGS RD.	OLD STAGE RD.	11-E	0.36		24	ASP		12	1
PAPER MILL DR.	BRIGHT'S PIKE	DEAD END	0.18		15	ASP		7	3
Paradise Ridge									
PARK PLACE DR.	OLD KENTUCKY RD.	CUL-DE-SAC	0.17	50	24	ASP		7	1
PARK VIEW DR.	PEACE DRIVE	CUL-DE-SAC	0.53		22	ASP		7	2
PARKWAY CHURCH RD.	OLD KENTUCKY	DEAD END	0.17		20	ASP		8	2
PARKWAY DR.	OLD KENTUCKY	CUSTER DRIVE	0.28		22	ASP		8	2

Road	Beginning	Ending	Length (MI)	Right Of Way (FT)	Surface Width	Surface Type	Roadbed (FT)	Road Comm	Class
PARRISH CIR.	JAYBIRD ROAD	JAYBIRD ROAD	0.22		22	ASP		8	2
PATTERSON DR.	FRANK HODGE ROAD	CUL-DE-SAC	0.12		12	ASP		13	4
PEACE DR.	LAKE DRIVE	COPPER RIDGE ROAD	1.03		22	ASP		7	2
PEARL DR.	PARKWAY DRIVE	DEAD END	0.05		22	ASP		8	2
PEMBROOK DR.	WINDSOR ROAD	BRIGHTON LANE	0.36		22	ASP		10	1
PENDLETON AVE.	HOLDWAY STREET	SYKES ROAD	0.25		22	ASP		11	2
PHILLIP LN.	BROWNING WAY	CUL-DE-SAC	0.19		24	ASP		9	1
PHYLISS CIR.	GLENN DRIVE	ANDREW CIRCLE	0.32		22	ASP		13	2
PIERCE DR. W.	BYRON DRIVE	LEBANON CHURCH ROAD	0.48		24	ASP		13	1
PILGRAM RD.	NOES CHAPEL ROAD	DEAD END	0.18		12	ASP		6	4
PIN OAK DR.	SEVEN OAKS DRIVE	CUL-DE-SAC	0.27		24	ASP		12	1
PINE BARREN DR.	MOUNTAIN LAUREL	CUL-DE-SAC	0.27		24	ASP		12	1
PINE BROOKE RD.	SULPHUR SPRINGS ROAD	SOUTH CUMBERLAND	1.22		24	ASP		11	1
PINEWOOD CIR.	BULLARD DRIVE	BULLARD DRIVE	1.12		24	ASP		12	1
PINKNEY CIR.	THOMASON LANE	DEAD END	0.08		20	ASP		8	2
PLANTATION DR.	BRIGHT'S PIKE	BRIGHT'S PIKE	0.66		24	ASP		9	1
PLEAS SENTER RD.	LEBANON CHURCH ROAD	DEAD END	0.13		22	ASP		13	2
PLEASANT RIDGE RD.	ALPHA VALLEY HOME	COUNTY LINE	0.47		20	ASP		11	2
PLEASANT VIEW DR.	PRATT ROAD	ALLEN ROAD	0.51		24	ASP		13	1

Road	Beginning	Ending	Length (MI)	Right Of Way (FT)	Surface Width	Surface Type	Roadbed (FT)	Road Comm	Class
PLUM CT.	CHERRYBROOK	DEAD END	0.08		24	ASP		13	1
POINTE DR.	RINES ROAD	CUL-DE-SAC	0.46		24	ASP		13	4
PONDER DR.	GREENBRIAR ROAD	COUNTY LINE	0.18		24	ASP		13	1
POPLAR SPRINGS RD.	CEDAR HILL ROAD	CUL-DE-SAC	0.39		20	ASP		13	2
PORTRUM DR.	SUSONG DRIVE	CUL-DE-SAC	0.12		24	ASP		6	1
POTTER RD.	SUBLETT ROAD	DEAD END	0.21		10	ASP		11	4
POWERS RD.	LEEPERS FERRY	COUNTY LINE	0.54		24	ASP		10	1
PRATT RD.	LAKESHORE ROAD	CEDAR HILL ROAD	1.44		22	ASP		13	2
PRESIDENT CIR.	PLEASANT VIEW DRIVE	CUL-DE-SAC	0.08		22			13	2
PRIMROSE CIR.	GREENBRIAR ROAD	CUL-DE-SAC	0.06		24	ASP		13	1
PRISCILLA ST.	KIDWELL RIDGE ROAD	TERRI STREET	0.20		18	ASP		12	2
			<i>Comment</i>	ALSO IN COMM. DIST. 14					
PRYOR'S PASSING	LONNIE CIRCLE	CUL-DE-SAC	0.19		24	ASP		10	1
PULLEN RD.	STAGECOACH ROAD	WARRENSBURG ROAD	1.25		19	ASP		9	2
			<i>Comment</i>	ALSO IN COMM. DIST. 8					
QUAIL HOLLOW RD.	INMAN BEND	DEER RIDGE DRIVE	0.16		24	ASP		14	1
QUENTIN CIR.	CORBIN DRIVE	CUL-DE-SAC	0.08		24	ASP		7	1
RAINBOW CIR.	RODDY DRIVE	DEAD END	0.17		26	ASP		12	1
RALPH RAY RD.	MOUNTAIN VALEY	STAGECOACH	1.40		20	ASP		9	2
RAMBLIN RD.	WENDY CIRCLE	CITRUS LANE	0.34		24	ASP		10	1

Road	Beginning	Ending	Length (MI)	Right Of Way (FT)	Surface Width	Surface Type	Roadbed (FT)	Road Comm	Class
RAMONA CIRCLE	RUTHENA CIRCLE	CUL-DE-SC	0.20		24	ASP		10	1
RANDOLPH DR.	ENGLISH STREET	CUL-DE-SAC	0.34		20	ASP		11	2
RARITAN DR.	FISH HATCHERY	DEAD END	0.25		18	ASP		10	2
RAUN RD.	PANTHER CREEK	PANTHER CREEK	0.15		12	ASP		14	4
RAVEN RD.	OLD KENTUCKY	CUL-DE-SAC	0.25		20	ASP		7	2
RAVENWOOD DR.	COTTONWOOD LANE	WOODWAY DRIVE	0.68		24	ASP		12	1
REBECCA LN.	SHAVER DRIVE	BARBARA DRIVE	0.20		24	ASP		13	1
RED BIRD ST.	INMAN BEND	CUL-DE-SAC	0.20		24	ASP		14	1
RED BUD DR.	COTTONWOOD LANE	RED OAK DRIVE	0.10		24	ASP		12	1
RED DR.	PARK PLACE DR.	CUL-DE-SAC	0.04	50	24	ASP		7	1
RED FOX AVE.	SULPHUR SPRINGS	SYKES ROAD	0.19		24	ASP		4	1
			<i>Comment</i>	ALSO IN COMM. DIST. 11					
RED OAK DR.	PINEWOOD CIRCLE	BRENTWOOD DRIVE	0.26		26	ASP		12	1
REEDS CHAPEL RD.	DAVID CROCKETT PARKWAY	JAYBIRD	1.99		22	ASP		7	2
REGGIE DR.	BOUNDS DRIVE	DEAD END	0.10		22	ASP		11	2
REMMINGTON DR.	LONESOME OAK	CUL-DE-SAC	0.34		24	ASP		9	1
RENO DR.	JENNY LANE	DEAD END	0.09		17	ASP		12	3
REX DR.	KEN LANE	LAKESHORE ROAD	0.14		22	ASP		13	2
REYNOLDS RD.	TOM TREECE ROAD	DEAD END	0.32		13	ASP		6	4
RHETT CIR.	SCARLETT DRIVE	SCARLETT DRIVE	0.25		14	ASP		14	1

Road	Beginning	Ending	Length (MI)	Right Of Way (FT)	Surface Width	Surface Type	Roadbed (FT)	Road Comm	Class
RIDGEMONT DR.	CHRISTMAS DRIVE	LECONTE	0.35		26	ASP		5	1
RINES RD.	POINTE DRIVE	LEBANON CHURCH	0.30		18	ASP		13	2
RIPPETOE AVE.	HOLDWAY STREET	SYKES ROAD	0.30		22	ASP		11	2
RITA CIR.	WILDERNESS	CUL-DE-SAC	0.26		22	ASP		13	2
			<i>Comment</i>	.168 - 24' WIDE .096 - 26' WIDE					
RIVER RD.	SPENCER HALE	COUNTY LINE	1.44		22	ASP		10	2
RIVER VIEW DR.	BEECHURST AVENUE	ST. PAUL ROAD	0.38		20	ASP		10	2
ROBERT WATKINS RD.	TARR ROAD	COUNTY LINE	0.21		20	ASP		13	2
ROBIN CIR.	ROBINSON CREEK ROAD	ROBINSON CREEK ROAD	0.86		18	ASP		10	2
ROBINSON CREEK RD.	SPRINGVALE ROAD	FISH HATCHERY ROAD	1.11		20	ASP		10	2
ROBLEE RD.	SOUTH CUMBERLAND	DUGGAN ROAD	0.05		24	ASP		4	1
ROCK CHURCH RD.	LORINO PARK ROAD	CARROLL ROAD	0.13		16	ASP		4	3
ROCKY TOP DR.	DAMASCUS CIRCLE	DEAD END	0.07		18	ASP		13	2
RODDY DR.	COUNTRY ROAD	DEAD END	0.85		24	ASP		12	1
ROE JUNCTION RD.	VALLEY HOME ROAD	SULPHUR SPRINGS	0.67		22	ASP		11	2
RONALD DR.	GREENBRIAR ROAD	JERRY DRIVE	0.64		24	ASP		13	1
ROOSEVELT DR.	NELSON SCHOOL ROAD	DEAD END	0.17		18	ASP		11	2
ROSA CIR.	ELGIN DRIVE	ELGIN DRIVE	0.40		21	ASP		7	2
ROTHERFIELD CT.	WELLINGTON BLVD.	CUL-DE-SAC	0.05		24	ASP		12	1

Road	Beginning	Ending	Length (MI)	Right Of Way (FT)	Surface Width	Surface Type	Roadbed (FT)	Road Comm	Class
ROUSE RD.	OLD WHITE PINE	SPENCER HALE	1.12		22	ASP		10	2
ROY POTTER RD.	N. 2ND STREET	DODSON FERRY ROAD	0.13		16	ASP		9	3
ROY ROGERS RD.	SLOAT CIRCLE	SPARKS LANE	0.08		14	ASP		9	3
RUSTIC CIR.	PINE BARREN ROAD	CUL-DE-SAC	0.06		24	ASP		12	1
RUTHENA CIR.	MUSSER ROAD	CUL-DE-SAC	0.72		24	ASP		10	1
RYDER LN.	S. ECONOMY ROAD	THOMAS R. JAMES DRIVE	0.14		24	ASP		5	1
SAGEWOOD DR.	SEQUOYAH DRIVE	SEQUOYAH DRIVE	0.41		24	ASP		11	1
SALEM AVE.	NORTH 2ND STREET	DODSON FERRY ROAD	0.14		14	ASP		9	3
SALINA'S LN.	MAPLE VALLEY ROAD	SAN FRANCISCO DRIVE	0.25		17	ASP		11	3
SAM ADAMS RD.	WHITE OAK GROVE ROAD	DEAD END	0.29		16	ASP		11	3
SAM KING LN.	ENKA HIGHWAY	DEAD END	0.12		12	ASP		10	4
SAN FRANCISCO DR.	SALINA'S DRIVE	SALINA'S DRIVE	0.30		18	ASP		11	2
SANDERS AVE.	OLD POPLAR RIDGE ROAD	MARIE STREET	0.17		24	ASP		13	1
SANDERS AVE. W.	MARIE STREET	KEN LANE	0.08		18	ASP		13	2
SANORIA LN.	JAYBIRD ROAD	DEAD END	0.11		14	ASP		8	3
SARAH WAY	CHRISTINE LANE	CUL-DE-SAC	0.05		24	ASP		8	1
SAVANNAH DR.	LEEANN DRIVE	SLOP CREEK ROAD	0.34		24	ASP		10	1
SAWYERS RD.	PINE BROOKE ROAD	DEAD END	0.25		17	ASP		11	3
SCARLETT DR.	KIDWELL RIDGE ROAD	DEAD END	0.65		24	ASP		12	1
				<i>Comment</i>	ALSO IN COMM. DIST. 14				



Road	Beginning	Ending	Length (MI)	Right Of Way (FT)	Surface Width	Surface Type	Roadbed (FT)	Road Comm	Class
SCARLETT OAK DR.	STANSBERRY	CUL-DE-SAC	0.24			ASP		10	1
SCENIC LAKE CIR.	COPPER RIDGE ROAD	COPPER RIDGE ROAD	0.62		25	ASP		8	1
SCOTTIE CIR.	LOWE DRIVE	LOWE DRIVE	0.17		18	ASP		13	2
SEAGLE LN.	FISH HATCHERY ROAD	CUL-DE-SAC	0.19		12	ASP		10	4
SEAL-BROOKS RD.	SHIELDS FERRY ROAD	DEAD END	0.15		16	ASP		6	3
SEALS LN.	HERRON ROAD	RARITAN ROAD	0.08		18	ASP		10	2
SECOND ST. N.	LUTHER PROFFIT ROAD	THREE SPRINGS ROAD	0.52		15	ASP		9	3
SENATOR CIR.	PLEASANT VIEW DRIVE	DEAD END	0.06		22			13	2
SEQUOYAH DR.	OLD WITT ROAD	SOUTH CUMBERLAND STREET	0.68		24	ASP		11	1
SEVEN OAKS DR.	ESSEX LANE	PANTHER CREEK ROAD	1.38		24	ASP		12	1
SEVILLE RD.	DUGGAN DRIVE	CUL-DE-SAC	0.24		24	ASP		4	4
SHADOW LN.	SAN FRANCISCO DRIVE	DEAD END	0.06		18			11	2
SHADOW WOOD LN.	HICKORY SHADOW DRIVE	HICKORY VIEW DRIVE	0.36		24	ASP		14	1
SHADOWLAND WAY	SHADOW WOOD LANE	CUL-DE-SAC	0.06		24	ASP		14	1
SHADY GROVE RD.	WOOD DALE ROAD	DEAD END	0.03		20	ASP		12	2
SHANDEE LN.	ISAAC AVENUE	CUL-DE-SAC	0.26		24	ASP		14	1
SHANNON RD.	JAYBIRD ROAD	DEAD END	0.27		14	ASP		7	3
SHANNON'S LITTLE MTN.	JAYBIRD ROAD	JAYBIRD ROAD	0.85		17	ASP		8	3
SHARON CIR.	LOWE DRIVE	LOWE DRIVE	0.25	18	18	ASP		13	2

Road	Beginning	Ending	Length (MI)	Right Of Way (FT)	Surface Width	Surface Type	Roadbed (FT)	Road Comm	Class
SHAVER DR.	11-E	BARBARA DRIVE	0.66		24	ASP		13	1
SHEILA CT.	BARBARA DRIVE	CUL-DE-SAC	0.13		24	ASP		13	1
SHIELDS FERRY RD.	SPOUT SPRINGS ROAD	DEAD END	0.35		24	ASP		6	1
			<i>Comment</i>	SURFACE WIDTH OF 16' IN SOME AREAS - CLASS 3					
SHINBONE RD.	SILVER CITY ROAD	CITY LIMITS	2.75		23	ASP		10	2
			<i>Comment</i>	ALSO IN COMM. DIST. 8					
SHIRLEY LN.	CASTAIN DRIVE	DEAD END	0.06		21	ASP		4	2
SIGMON ST.	CONRAD DRIVE	CHEROKEE DRIVE	0.08		20	ASP		6	2
SILVER FOX TRAIL	COTTON TAIL LANE	COLLINSON FORD ROAD	0.35		24	ASP		13	1
SILVER SKY LN.	WARRENSBURG ROAD	CUL-DE-SAC	0.17		24	ASP		10	1
SKEEN RD.	FERNWOOD CHURCH ROAD	DEAD END	0.39		16	ASP		11	3
SKY HIGH CT.	SILVER SKY LANE	CUL-DE-SAC	0.08		24	ASP		10	1
			<i>Comment</i>	ALSO IN COMM. DIST. 9					
SLOAT CIR.	LANE STREET	11-E	0.16		16	ASP		9	3
SLOP CREEK RD.	SHINBONE ROAD	SILVER CITY	2.56		22	ASP		10	2
SMOKEY VIEW DR.	FOX DRIVE	BRADY DRIVE	0.14		17	ASP		12	3
SMOKY MOUNTAIN CT.	TURNER'S LANDING RD.	CUL-DE-SAC	0.11		24	ASP		9	1
SMYTH TRAIL	WARRENSBURG ROAD	DEAD END	0.59		11	ASP		10	4
SNOWFLAKE DR.	OAK DALE LANE	PAPERMILL DRIVE	0.13		16	ASP		7	3
SNYDER RD.	MORRIS BLVD.	LORINO PARK ROAD	0.25		19	ASP		8	2
SOLOMON RIDGE WAY	BOAT LAUNCH RD	HARBOR VIEW DR.	0.17		24	ASP		2	1

Road	Beginning	Ending	Length (MI)	Right Of Way (FT)	Surface Width	Surface Type	Roadbed (FT)	Road Comm	Class
SOUTH POINTE DR.	WEST POINTE DRIVE	CUL-DE-SAC	0.14		24	ASP		13	1
SOUTH ST.	11E	OLD RUSSELLVILLE PIKE	0.06		14	ASP		9	3
SOUTHERN TER.	LAKINS DRIVE	SOUTH CUMBERLAND	0.11		24	ASP		11	1
SOUTHFORK CIR.	SPENCER HALE ROAD	SPENCER HALE ROAD	1.22		22	ASP		10	2
SPANGLE RD.	MCBRIDE ROAD	DEAD END	1.15		20	ASP		5	2
SPARKS LN.	HARRIS ROAD	ROY ROGERS DRIVE	0.16		16	ASP		9	3
SPENCER HALE RD.	SPRINGVALE ROAD	COUNTY LINE	4.06		23	ASP		10	2
			<i>Comment</i>	ALSO IN COMM. DIST. 4					
SPITZER RD.	GULF STREET	DEAD END	0.04		16	ASP		9	3
SPOUT SPRINGS RD.	BOATMAN'S MOUNTAIN ROAD	HILL TRAIL	1.21		22	ASP		6	2
SPRING CREEK RD.	OLD BRIGHT'S PIKE	OLD BRIGHT'S PIKE	0.45		24	ASP		7	1
ST. PAUL RD.	OLD WHITE PINE ROAD	ENKA HWY.	3.64		22	ASP		10	2
STACY AVE.	NORTHVIEW DRIVE	CUL-DE-SAC	0.23		24	ASP		6	1
STAGECOACH RD.	11-E	COUNTY LINE	5.35		22	ASP		9	2
STANDIFER LN.	CITY LIMITS	E SUNSET HILLS	0.11		16	ASP		14	3
STANLEY RD.	PRATT ROAD	DEAD END	0.14		12	ASP		13	4
STANSBERRY RD.	SLOP CREEK ROAD	DOVER ROAD	0.79		16	ASP		10	3
STAPLETON RD.	SLOP CREEK ROAD	DOVER ROAD	1.10		21	ASP		8	2
			<i>Comment</i>	ALSO IN COMM. DIST. 10					
STATEM GAP RD.	SOUTH CUMBERLAND	PINE BROOK ROAD	1.23		14	ASP		11	3

Road	Beginning	Ending	Length (MI)	Right Of Way (FT)	Surface Width	Surface Type	Roadbed (FT)	Road Comm	Class
STEADMAN RD.	11-E	DEAD END	0.74		14	ASP		9	2
STONEBROOK LN.	NORTHBROOK DRIVE	CUL-DE-SAC	0.04		24	ASP		6	1
STONEHENGE DR.	GREENBRIAR ROAD	CUL-DE-SAC	0.29		24	ASP		13	1
STUBBLEFIELD ST.	11-E	LANE STREET	0.20		18	ASP		9	2
STUFFEL RD.	JAYBIRD ROAD	CEDAR CREEK ROAD	0.88		20	ASP		8	2
SUBLETT RD.	FERNWOOD CHURCH ROAD	WITT ROAD	0.58		22	ASP		11	2
SUGAR HOLLOW RD. E.	SHINBONE ROAD	WARRENSBURG ROAD	1.04		24	ASP		8	1
SUGAR HOLLOW RD. S.	A.J. HWY.	ST. RT. #160	1.16		22	ASP		11	2
SUGAR MAPLE ST.	HERRON DRIVE	RARITAN DRIVE	0.05		18	ASP		10	2
SUGARWOOD DR.	GREENBRIAR ROAD	CUL-DE-SAC	0.50		24	ASP		13	1
SULPHUR LN.	N. COFFEY ROAD	SULPHUR SPRINGS ROAD	0.08		12	ASP		11	4
SULPHUR SPRINGS RD.	ST. RT. #160	OLD WITT ROAD	2.56		25	ASP		11	1
SUN ST. E.	11-E	JOHN HENRY ROAD	0.08		12	ASP		9	4
SUNFLOWER CT.	FOXGLOVE LANE	CUL-DE-SAC	0.10		24	ASP		14	1
SUSONG DR.	CHEROKEE DRIVE	PORTRUM DRIVE	0.23		24	ASP		6	1
SUSSEX LN.	ACORN DRIVE	CUL-DE-SAC	0.25		24	ASP		12	1
SWEETBRIAR DR.	GREENBRIAR ROAD	CUL-DE-SAC	0.26		24	ASP		13	1
SYKES RD.	WYLIE MILLER ROAD	DEAD END	0.38		18	ASP		4	2
				<i>Comment</i>					
									ALSO IN COMM. DIST. 11
TAGEN LN.	EAGLE TRAIL	KINGSWOOD DRIVE	0.11		20	ASP		10	2

Road	Beginning	Ending	Length (MI)	Right Of Way (FT)	Surface Width	Surface Type	Roadbed (FT)	Road Comm	Class
TALLEY CHAPEL PK.	FALL CREEK ROAD	THREE SPRINGS ROAD	1.11		18	ASP		9	2
TALLEY RD.	BETHEL ROAD	SPRINGVALE ROAD	1.24		24	ASP		10	1
TALON COURT	POINTE DRIVE	CUL-DE-SAC	0.06		24	ASP		13	1
TANASI TRAIL	TOMAHAWK HILL	INDIAN TRAIL	0.30		15	ASP		6	3
TARR RD.	HULLS MILL ROAD	COUNTY LINE	0.36		20	ASP		13	2
TASHA CIR.	BRIARWOOD DRIVE	CUL-DE-SAC	0.06		16	ASP		13	3
TAYLOR RD.	KIDWELL RIDGE ROAD	DEAD END	0.19		22	ASP		12	2
			<i>Comment</i>	ALSO IN COMM. DIST. 14					
TAZEWELL CIR.	PEACE DRIVE	CUL-DE-SAC	0.05		24	ASP		7	1
TENNESSEE HILLS DR.	CENTRAL CHURCH ROAD	CENTRAL CHURCH ROAD	0.27		24	ASP		14	1
TERANCE CIR.	WOODWIND COURT	WOODWIND COURT	0.12		20	ASP		13	2
TERRELL CIR.	LEIA DRIVE	CUL-DE-SAC	0.04		22	ASP		7	2
TERRI ST.	PRISCILLA STREET	KIDWELL RIDGE ROAD	0.14		18	ASP		12	2
			<i>Comment</i>	ALSO IN COMM. DIST. 14					
THIRD ST. N.	GIDEON ROAD	THREE SPRINGS ROAD	0.39		16	ASP		9	3
THOMAS DR.	SHIELDS FERRY ROAD	DEAD END	0.22		18	ASP		6	2
THOMASON LN.	11-E	PINKNEY CIRCLE	0.08		20	ASP		8	2
THOMPSIE DR.	HARVEY DRIVE	MARY STREET	0.38		24	ASP		9	1
THOMPSON CREEK RD.	CITY LIMITS	FISH HATCHERY ROAD	2.21		20	ASP		3	2
			<i>Comment</i>	ALSO IN COMM. DIST. 10					
THREE SPRINGS RD.	RUSSELLVILLE PIKE	COUNTY LINE	5.48		24	ASP		9	1

Road	Beginning	Ending	Length (MI)	Right Of Way (FT)	Surface Width	Surface Type	Roadbed (FT)	Road Comm	Class
TIMBERCREEK LN.	PINE BARREN DRIVE	CUL-DE-SAC	0.13		24	ASP		12	1
TIMBERCREST DR.	MACEDONIA ROAD	CUL-DE-SAC	0.87		26	ASP		6	1
TIMOTHY RD.	BOAT DOCK ROAD	WITHERS CIRCLE	0.08		18	ASP		14	2
			<i>Comment</i>	ALSO IN COMM. DIST. 13					
TINA CIR.	LAKESHORE ROAD	DEAD END	0.16		18	ASP		13	2
TITUS DR.	WITHERS CIRCLE	DEAD END	0.05		18	ASP		14	2
TOM TREECE RD.	BOATMAN'S MOUNTAIN ROAD	CHEROKEE DRIVE	1.25		20	ASP		6	2
TOMAHAWK HILL	TANASI TRAIL	DEAD END	0.13		15	ASP		6	3
TONI AVE.	ELLAREE DRIVE	DEAD END	0.07		14	ASP		10	3
TRACY ST.	HORNER DRIVE	CUL-DE-SAC	0.04		24	ASP		7	1
TRAVIS RD.	LEBANON CHURCH ROAD	PRATT ROAD	0.36		15	ASP		13	3
TRETOWER CT.	WELLINGTON BLVD.	CUL-DE-SAC	0.03		24	ASP		12	1
TURLEY BRIDGE RD.	CHEROKEE DRIVE	CHEROKEE DRIVE	1.53		16	ASP		5	3
TURLEY MILL RD.	CHEROKEE DRIVE	CUL-DE-SAC	0.67		15	ASP		5	3
TURNER ST.	HORNER DRIVE	COPPER RIDGE ROAD	0.06		23	ASP		7	2
TURNER'S LANDING RD.	TALLEY CHAPEL PIKE	CUL-DE-SAC	0.97		24	ASP		9	1
TURNER'S POND TRAIL	TURNER'S LANDING RD.	CUL-DE-SAC	0.26		24	ASP		9	1
TWIN OAKS LN.	DEARING ROAD	COUNTY LINE	0.10		14	ASP		11	3
UNION GROVE RD.	FISH HATCHERY ROAD	WARRENSBURG ROAD	2.77		22	ASP		10	2
VALE DR.	POPLAR SPRINGS ROAD	DEAD END	0.10		20	ASP		13	2

Road	Beginning	Ending	Length (MI)	Right Of Way (FT)	Surface Width	Surface Type	Roadbed (FT)	Road Comm	Class
VALLEY HOME ROAD	MAPLE VALLEY	DR. MARTIN LUTHER KING JR. PKWY.	0.91		24	ASP		11	1
VAUGHN RD.	N. 2ND ST.	VAUGHN DR.	0.41		15	ASP		9	3
VENNIE CIR.	GRAZELAND DRIVE	VENNIE CIRCLE	0.25		24	ASP		8	1
VICTOR LN.	STAGECOACH ROAD	DEAD END	0.07		14	ASP		9	3
VINE RD.	WALDO DRIVE	DEAD END	0.07		18	ASP		11	2
VINEYARD RD.	DAVY CROCKETT PKWY.	SPENCER HALE	0.34		20	ASP		4	2
			<i>Comment</i>	ALSO IN COMM. DIST. 10					
VIRGIE RD.	SUGAR HOLLOW ROAD	DEAD END	0.09		18	ASP		11	2
VOLUNTEER DR.	OLD KENTUCKY ROAD	DEAD END	0.19		18	ASP		8	2
WADDELL DR.	ST. PAUL ROAD	DEAD END	0.30		16	ASP		10	3
WAGON RD.	MIMOSA DRIVE	DEAD END	0.09		12	ASP		6	4
WALDO DR.	HARLEY ROAD	VINE ROAD	0.18		18	ASP		11	2
WALL ST.	CANNERY ROAD	BENTON ROAD	0.35		24	ASP		9	1
WALNUT HILL DR.	SHADOW WOOD LANE	CUL-DE-SAC	0.11		24	ASP		14	1
WANDA DR.	KEN LANE	DEAD END	0.08		18	ASP		13	2
WANDA TER.	HENRIETTA DRIVE	LESLIE DRIVE	0.18		21	ASP		7	2
WARRENSBURG RD.	11-E	MOUNTAIN ROAD	5.75		24	ASP		9	1
			<i>Comment</i>	ALSO IN COMM. DIST. 8, 10					
WARWICK CT.	WELLINGTON BLVD.	CUL-DE-SAC	0.06		24	ASP		12	1
WATER'S EDGE DR.	BRIGHT'S PIKE	CUL-DE-SAC	0.34		24	ASP		7	1

Road	Beginning	Ending	Length (MI)	Right Of Way (FT)	Surface Width	Surface Type	Roadbed (FT)	Road Comm	Class
WATKINS CHAPEL RD.	OLD WITT ROAD	SOUTH CUMBERLAND	0.66		24	ASP		11	2
WAYNE JOHNSON RD.	BETHESDA ROAD	DEAD END	0.37		14	ASP		8	3
WEATHERBY CT.	REMMINGTON DRIVE	CUL-DE-SAC	0.05		24	ASP		9	1
WEBB DR.	SPRINGVALE ROAD	DEAD END	0.08		16	ASP		10	3
WEESNER ST.	E. BRENTWOOD DRIVE	CUL-DE-SAC	0.03		24	ASP		12	1
WELCH DR.	BEACON ROAD	DOGWOOD LANE	0.25		22	ASP		13	2
WELLINGTON BLVD.	KIDWELLS RIDGE ROAD	CUL-DE-SAC	0.38		24	ASP		12	1
WELLS RD.	LEBANON CHURCH	GREENBRIAR ROAD	0.58		20	ASP		13	2
WENDY CIR.	MURRELL ROAD	CUL-DE-SAC	0.11		26	ASP		12	1
WENTWORTH SQ.	WESTOVER PLACE	CUL-DE-SAC	0.05		24	ASP		10	1
WEST POINTE DR.	TARR ROAD	CUL-DE-SAC	0.65		24	ASP		13	1
WESTGATE CIR.	BRITTON DRIVE	BRITTON DRIVE	0.63		24	ASP		12	1
WESTOVER PL.	STAPLETON	CUL-DE-SAC	0.33		24	ASP		10	1
WHETSEL RD.	SILVER CITY	STAGECOACH ROAD	1.18		18	ASP		9	2
WHIPPOORWILL DR.	RONALD DRIVE	JERRY DRIVE	0.74		22	ASP		13	2
WHITE HORN CREEK RD.	STAGECOACH	DEAD END	1.09		12	ASP		9	4
WHITE OAK CHURCH RD.	HARDY ROAD	DEAD END	0.17		20	ASP		11	2
WHITE OAK GROVE RD.	HARDY ROAD	FERNWOOD CHURCH ROAD	1.11		24	ASP		11	1
WHITE PINE DR. N.	OLD WHITE PINE	COUNTY LINE	0.54		24	ASP		10	1



Road	Beginning	Ending	Length (MI)	Right Of Way (FT)	Surface Width	Surface Type	Roadbed (FT)	Road Comm	Class
WHITECLIFF ST.	YORKSHIRE LANE	CUL-DE-SAC	0.50		24	ASP		8	1
WHITESBURG PK.	11-E	ST. CLAIR ROAD	1.17		24	ASP		9	1
WIDE VIEW DR.	MUSICK ROAD	CUL-DE-SAC	0.08		13	ASP		8	4
WILBURN RD.	STAGECOACH ROAD	BEACON LIGHT	1.10		22	ASP		9	1
WILD CHERRY LN.	BROOKDELL DRIVE	CUL-DE-SAC	0.04		24	ASP		9	1
WILDERNESS DR.	RINES ROAD	CUL-DE-SAC	0.51		24	ASP		13	1
WILLOW WAY	KIDWELL RIDGE ROAD	CUL-DE-SAC	0.67		24	ASP		12	1
			<i>Comment</i>	ALSO IN DIST. 14					
WILSON-HALE RD.	DAVY CROKETT PKWY.	ENKA HWY.	1.44		20	ASP		10	2
			<i>Comment</i>	ALSO IN DIST. 4					
WIN VUE DR.	BIG ORANGE DRIVE	BARDING DRIVE	0.54		24	ASP		10	1
WINCHESTER AVE.	BYRD ROAD	CUL-DE-SAC	0.10		24	ASP		9	1
WIND CHASE DR.	GREENBRIAR ROAD	CUL-DE-SAC	0.40		24	ASP		13	1
WIND CIR.	NORTHWIND DRIVE	CUL-DE-SAC	0.23		24	ASP		7	1
WIND CREST DR.	CAMERON ROAD	MURRELL ROAD	0.44		24	ASP		14	1
WINDFIELD DR.	STANSBERRY RD.	CUL-DE-SAC	0.22	50	24	ASP		10	1
WINDGATE CT.	BRITTON DRIVE	CUL-DE-SAC	0.11		20	ASP		12	2
WINDHAVEN CT.	STAPLETON ROAD	CUL-DE-SAC	0.10		24	ASP		8	1
WINDSONG LN.	SPENCER HALE ROAD	CUL-DE-SAC	0.19		12	ASP		10	4
WINDSOR RD.	CARROLL ROAD	DEAD END	0.10		26	ASP		10	1

Road	Beginning	Ending	Length (MI)	Right Of Way (FT)	Surface Width	Surface Type	Roadbed (FT)	Road Comm	Class
WINDY COVE LN.	ALLEN ROAD	FRANK HODGE ROAD	0.68		18	ASP		13	2
WINESAP WAY	SHINBONE	CUL-DE-SAC	0.13	50	24	ASP		10	1
WISECARVER RD.	BENT CREEK ROAD	DEAD END	0.33		18	ASP		10	2
WISTERIA DR.	CARNATION DRIVE	CUL-DE-SAC	0.28		24	ASP		7	1
WITHERS CIR.	CEDAR HILL ROAD	CEDAR HILL ROAD	0.45		17	ASP		14	3
			<i>Comment</i>	ALSO IN COMM. DIST. 13					
WITT ACRES CIR.	DEHART DRIVE	DEHART DRIVE	0.27		18	ASP		10	2
WITT RD.	OLD WITT ROAD	COUNTY LINE	1.22		18	ASP		11	2
WITT VIEW DR.	SPENCER HALE	DEAD END	0.13		20	ASP		10	2
WOODCHUCK DELL	ELGERLOTTE LANE	ELGERLOTTE LANE	0.11		10	ASP		6	4
WOODDALE RD.	COLLINSON FORD ROAD	COLLINSON FORD ROAD	0.98		22	ASP		12	2
WOODDAWN DR.	HILL TRAIL DRIVE	LAKWOOD DRIVE	0.27		20	ASP		6	2
WOODHAVEN DR.	BROCKLAND DRIVE	BROCKLAND DRIVE	0.33		26	ASP		8	1
WOODS DR.	FOX DRIVE	11-E	0.15		18	ASP		12	2
WOODWAY DR.	RAVENWOOD DRIVE	CUL-DE-SAC	0.12		24	ASP		12	1
WOODWIND DR.	CLAUDETTE DRIVE	CUL-DE-SAC	0.13		20	ASP		13	2
WYLIE MILLER RD.	SULPHUR SPRINGS	SYKES ROAD	0.42		22	ASP		4	2
			<i>Comment</i>	ALSO IN COMM. DIST. 11					
WYNN ST.	JULIAN AVENUE	KIDWELL RIDGE ROAD	0.21		22	ASP		14	2
			<i>Comment</i>	ALSO IN COMM. DIST. 12					
YALE DR.	DANBURY DRIVE	BROCKLAND DRIVE	0.08		26	ASP		8	1

Road	Beginning	Ending	Length (MI)	Right Of Way (FT)	Surface Width	Surface Type	Roadbed (FT)	Road Comm	Class
YELLOW BRICK RD.	DOGWOOD LANE	CUL-DE-SAC	0.08		22	ASP		13	2
YORK QUILLEN RD.	STAGECOACH ROAD	COUNTY LINE	0.53		16	ASP		9	3
YORKSHIRE LN.	DOVER ROAD	CUL-DE-SAC	0.10		24	ASP		8	1
YOUNG AVE.	MARIE STREET	MEEK STREET	0.07		24	ASP		13	1
<b>Total Mileage</b>			<b>401.76</b>						



**PAVING PROJECTS**

Motion by Joe Spooone, seconded by Louis Jarvis to utilize funds, up to an amount of \$5485, remaining in the library renovation fund to pay any additional cost for the paving projects at the courthouse and justice center and grants trail. The TDOT rate will be used to determine the amount needed.

<b>Chair S. Ford</b>	<b>YES</b>	<b>T. Massey</b>	<b>YES</b>	Roll Call
<b>V-C G. Collins</b>	<b>YES</b>	<b>D. Alvis</b>	<b>YES</b>	Discussion
<b>L. Baker</b>	<b>YES</b>	<b>N. Phillips</b>	<b>YES</b>	Voting...
<b>R. Bruce</b>	<b>YES</b>	<b>R. Sexton</b>	<b>YES</b>	Meeting
<b>D. Fullington</b>	<b>YES</b>	<b>J. Spooone</b>	<b>(M) YES</b>	Agenda
<b>H. Harville</b>	<b>YES</b>	<b>D. Wampler</b>	<b>YES</b>	Setup
<b>P. LeBel</b>	<b>YES</b>	<b>L. Jarvis</b>	<b>(2) YES</b>	Options
<b>7.a1</b>	<b>Passed (14 YES - 0 NO - 0 ABS - 0 Absent)</b>		<b>Majority Vote</b>	>

THEREUPON, MEETING ADJOURNED AT 6:20 P.M.

**Open Meeting – Sheriff Esco Jarnagin**  
**Call to Order – Chairman Stancil Ford**  
**Prayer – Rev. Mark Burford – Open Door Baptist Church**  
**Pledge of Allegiance – Commissioner Nancy Phillips**  
 **Roll Call – County Clerk Linda Wilder**  
**Recognition of Visitors – Chairman Stancil Ford**

REGULAR ORDERS

March 18, 2010

Order No.	Title	Place/From
1	<b>*** Open Public Hearing***</b> Fair Housing Plan: Community Development Block Grant Program - Phil Layman, ETDD <b>***Reconvene as County Commission***</b>	Chairman Stancil Ford
2	<b>***Convene As Beer Board***</b> <input checked="" type="checkbox"/> Beer Permit Application for Big A. Market & Deli, 1504 Alpha Valley Home Rd. <b>***Reconvene As County Commission***</b>	Chairman Stancil Ford
3	<b>Calendar and Rules Committee</b> <input checked="" type="checkbox"/> a. Approval of Consent Calendar Items <input checked="" type="checkbox"/> b. Approval of Regular Calendar Items	Chair: Reece Sexton
4	<b>Approval of Consent Calendar</b> <input checked="" type="checkbox"/> a. Consent Calendar – 3/18/10	Chairman Stancil Ford
5	<b>Finance Committee</b> <input checked="" type="checkbox"/> a. Review of Monthly Checks Submitted by Office of the Hamblen County Mayor b. New Business <ul style="list-style-type: none"> <li><input checked="" type="checkbox"/> 1. Five Year Reappraisal Plan</li> <li>2. Current Reappraisal Schedule</li> <li><input checked="" type="checkbox"/> 3. FY 2010-2011 Budget Calendar</li> <li><input checked="" type="checkbox"/> 4. Fourth Quarter Spending Restrictions</li> <li><input checked="" type="checkbox"/> 5. Renewal &amp; Extension Agreement for Professional Services – JBI/Hamblen County</li> </ul> c. Budget Amendments <ul style="list-style-type: none"> <li><input checked="" type="checkbox"/> 1. Highway Fund – Highway Dept</li> </ul>	Chair Louis "Doe" Jarvis
6	<b>Public Services Committee</b> a. Old Business <ul style="list-style-type: none"> <li>1. Amended Regulations for Ownership, Control, Care and Treatment of Animals (<i>tabled until March 2010 Committees</i>)</li> <li><input checked="" type="checkbox"/> 2. Approval of County Roads – January 2010</li> </ul>	Chair Tom Massey
7	<b>Construction Oversight Committee</b> a. Old Business <ul style="list-style-type: none"> <li>1. Bid Review for Courthouse @ Justice Center Paving Projects, and Trails Grant</li> </ul>	Chair Dana Wampler
8	<b>Additional Items</b> ( <i>require a vote to be added to calendar prior to any discussion</i> ) a. None.	Chairman Stancil Ford

Open Floor Discussion – Chairman Stancil Ford  
 Announcements – Chairman Stancil Ford  
 Adjournment – Chairman Stancil Ford