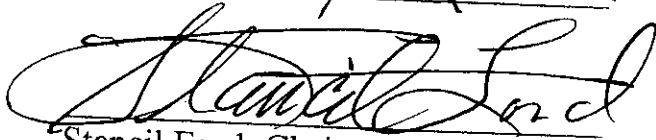



This is to certify that these minutes were approved by the Hamblen County
Legislative Body on

Feb. 23, 2012



Stancil Ford, Chairman



Linda Wilder, Hamblen County Clerk

BE IT REMEMBERED that the Legislative Body Session for Hamblen County, Tennessee met at its regular monthly meeting on January 19, 2012 at 5:00 p.m. in the Hamblen County Courthouse with the Honorable Stancil Ford presiding.

The Legislative Body Session was opened by Sheriff Esco Jarnagin.

Invocation as given by Rev. David Williams, Hillcrest Baptist Church.

The Pledge of Allegiance was led by Commissioner Nancy Phillips.

Upon roll call the following members were present:

Chair S. Ford	Present	L. Carter	Present
R. Eldridge	Present	VChair H. Shipley	Present
L. Baker	Present	N. Phillips	Present
T. Dennison	Present	Tilman Goins	Present
D. Fullington	Present	T. Goins	Present
H. Harville	Present	D. Wampler	Present
P. LeBel	Present	L. Jarvis	Present

Roll Call

Quorum: 8 Present Voters: 14

8 YES Needed >

APPROVAL OF CONSENT CALENDAR ITEMS

Motion by Paul Lebel, seconded by Louis Jarvis to approve the consent calendar items.

Chair S. Ford	YES
R. Eldridge	YES
L. Baker	YES
T.Dennison	YES
D. Fullington	YES
H. Harville	YES
P. LeBel	(M) YES

L. Carter	YES
VChair H. Shipley	YES
N. Phillips	YES
Tilman Goins	YES
T. Goins	YES
D. Wampler	YES
L. Jarvis	(2) YES

3.a.

Passed (14 YES - 0 NO - 0 ABS - 0 Absent)

Majority Vote >

APPROVAL OF REGULAR CALENDAR ITEMS

Motion by Paul Lebel, seconded by Louis Jarvis to approve the regular calendar items.

Chair S. Ford	YES
R. Eldridge	YES
L. Baker	YES
T. Dennison	YES
D. Fullington	YES
H. Harville	YES
P. LeBel	(M) YES

L. Carter	YES
VChair H. Shipley	YES
N. Phillips	YES
Tilman Goins	YES
T. Goins	YES
D. Wampler	YES
L. Jarvis	(2) YES

3.b.

Passed (14 YES - 0 NO - 0 ABS - 0 Absent)

Majority Vote >

APPROVAL OF CONSENT CALENDAR

Motion by Louis Jarvis, seconded by Paul Lebel to approve the consent calendar.

Chair S. Ford	YES
R. Eldridge	YES
L. Baker	YES
T. Dennison	YES
D. Fullington	YES
H. Harville	YES
P. LeBel	YES

L. Carter	YES
VChair H. Shipley	YES
N. Phillips	YES
Tilman Goins	YES
T. Goins	YES
D. Wampler	YES
L. Jarvis	YES

4.a.

Passed (14 YES - 0 NO - 0 ABS - 0 Absent)

Majority Vote >


JARVIS motion
LeBel seconded

CERTIFICATE OF ELECT OF NOTARIES PUBLIC
 AS A CLERK OF THE COUNTY OF HAMBLEN, TENNESSEE I HEREBY CERTIFY TO
 THE SECRETARY OF STATE THAT THE FOLLOWING WERE ELECTED TO THE OFFICE OF
 NOTARY PUBLIC DURING THE January, 2012 MEETING OF THE GOVERNING BODY:

NAME	HOME ADDRESS	HOME PHONE	BUSINESS ADDRESS	BUSINESS PHONE	SURETY
1. PAULA A BILLINGSLEY	266 SHIPLEY LANE TAZEWELL TN 37879	423-307-4220	135 EAST LOUISE AVE MORRISTOWN TN 37815	423-586-0692	SOUTHERN STATES INS
2. BILL BRITTAIN	542 APPLE BLOSSOM LANE MORRISTOWN TN 37814	423-587-3031	511 WEST SECOND NORTH STREET MORRISTOWN TN 37814	423-586-1931	SOUTHERN STATES
3. KATHY L BUSH	4410 BROCKWOOD DR MORRISTOWN TN 37813	423-581-5142	622 WEST FIRST NORTH STREET MORRISTOWN TN 37814	423-581-8345	CUNA MUTUAL INSURANCE
4. W. DOUGLAS COLLINS	808 ANDY ST MORRISTOWN TN 37814	423-736-0888	602 NORTH JACKSON ST MORRISTOWN TN 37814	423-331-80054	STATE AUTO
5. AMANDA S CUTSHALL	1635 SLOP CREEK ROAD RUSSELLVILLE TN 37860	423-620-8110	1111 GATEWAY SERVICE PARK ROAD MORRISTOWN TN 37813	423-581-6048	NATIONWIDE
6. SHALEEN L FOWLER	4537 MAJESTIC MAGNOLIA LANE MORRISTOWN TN 37814	423-748-3881	365 WEST 3RD NORTH ST MORRISTOWN TN 37814	423-586-6812	NOTARY PUBLIC UNDERWRITERS, IN
7. VALENTIN HERNANDEZ	2118 COLLINS STREET MORRISTOWN TN 37814	423-258-6900	432 S CUMBERLAND ST MORRISTOWN TN 37814	423-258-6900	INSURANCE MARKETING
8. FAUSTINO F HERNANDEZ	1427 RUSSELL ST MORRISTOWN TN 37814	423-258-0074	432 S CUMBERLAND ST MORRISTOWN TN 37814	423-258-0074	INSURANCE MARKETING
9. ANDREA JARNAGIN	2435 RARITAN DR MORRISTOWN TN 37813	423-438-4052	225 W 1ST NORTH STREET MORRISTOWN TN 37814	423-581-5639	WESTERN SURETY COMPANY
10. ELLEN B. LEACH	1565 MEADOW LANE CIRCLE MORRISTOWN TN 37813	423-586-0201	1551 EAST MORRIS BULD SUITE A MORRISTOWN TN 37813	423-581-8345	CNA Surety/ Western Surety Co
11. PAMELA D MOORE	5230 CUB CIRCLE MORRISTOWN TN 37814	423-312-6012	1709 WEST A J HWY MORRISTOWN TN 37814	423-587-8848	FARM BUREAU
12. JIM POPE	2989 WILSHIRE BLVD MORRISTOWN TN 37814	423-586-7135	700 W 1ST NORTH ST MORRISTOWN TN 37814	423-581-9390	STATE FARM
13. KAREN DIANNE RICH	1105 ERIC DRIVE RUSSELLVILLE TN 37860	423-312-1225	511 WEST 2ND NORTH ST MORRISTOWN TN 37814	423-586-1931	SHAREE LANG DELORES STOUT
14. NANCY N SEAL	426 W CHARLES ST MORRISTOWN TN 37813	423-586-9584	135 EAST LOUISE ST MORRISTOWN TN 37813	423-581-7029	SOUTHERN STATES INS
15. HENRY DAVID SELF	455 NEIL CIRCLE MORRISTOWN TN 37814	423-312-4641	2240 E. MORRIS BLVD. MORRISTOWN TN 37813	423-585-6012	Merchants Bonding Co. 40962044N
16. ROBIN E. SNODGRASS	2237 MOSER RD JEFFERSON CITY TN 37760	865-475-3465	602 NORTH JACKSON ST MORRISTOWN TN 37814	423-318-0054	STATE AUTO
17. ANGIE WARREN	698 JENNY LANE MORRISTOWN TN 37814	423-736-5892	225 W 1ST NORTH STREET MORRISTOWN TN 37814	423-581-5639	WESTERN SURETY COMPANY


Lynda Wilder / Sec
 SIGNATURE

CLERK OF THE COUNTY OF HAMBLEN, TENNESSEE
 1-11-12
 DATE



CERTIFICATE OF ELECT OF NOTARIES PUBLIC
 AS A CLERK OF THE COUNTY OF HAMBLEN, TENNESSEE I HEREBY CERTIFY TO
 THE SECRETARY OF STATE THAT THE FOLLOWING WERE ELECTED TO THE OFFICE OF
 NOTARY PUBLIC DURING THE _____ MEETING OF THE GOVERNING BODY:

NAME	HOME ADDRESS	HOME PHONE	BUSINESS ADDRESS	BUSINESS PHONE	SURETY
18. PEGGY WISECARVER	515 THOMPSON CREEK RD MORRISTOWN TN 37813	423-586-1030	407 WEST 5TH NORTH ST STEB MORRISTOWN TN 37814	4236877053	GREG EICHELMAN ETHEL RHODES
19. BRANDY L WOLFE	1428 LONESOME OAK LANE RUSSELLVILLE TN 37860	423-748-3158	1111 GATEWAY SERVICE PARK ROAD MORRISTOWN TN 37813	423-273-0107	NATIONWIDE INSURANCE
20. MARGIE WRIGHT	3626 HALIFAX CIR MORRISTOWN TN 37814	423-312-9220	415 N FAIRMONT AVE MORRISTOWN TN 37814	423-581-9350	LORRIE DALTON - NEWMAN SHANNON M. WINKLER



Linda Walden
 SIGNATURE

CLERK OF THE COUNTY OF HAMBLEN, TENNESSEE
 1-11-12

FROM: 2011 116 50000 000 00 000 0000 000
 THRU: 2011 116 99999 000 00 000 0000 000

SOLID WASTE/SANITATION (116)
 EXPENDITURE REPORT
 REPORT DATE: 12/31/2011

Jan 04, 2012
 11:05 AM

ACCOUNT/DESCRIPTION	AMOUNT	MONTH-TO-DATE EXPENDITURES	YEAR-TO-DATE EXPENDITURES	OUTSTANDING ENCUMBRANCES	AVAILABLE FUNDS	AVL. FNDS % OF BUDG
55710 SANITATION MANAGEMENT	2,357,582.00	158,360.32	1,009,483.53	172,461.46	1,175,637.01	.49%
Total: SOLID WASTE/SANITATION (116)	2,357,582.00	158,360.32	1,009,483.53	172,461.46	1,175,637.01	.49%



L: Year End Account Obj Gp Sub Loc. Pgm

HAMBLEN COUNTY ACCOU BUDGETS

PAGE: 1

FROM: 2011 131 50000 000 00 000 0000 000
 THRU: 2011-131 99999 000 00 000 0000 000

HIGHWAY FUND (131)
 EXPENDITURE REPORT
 REPORT DATE: 12/31/2011

Jan 04, 2012
 11:05 AM

ACCOUNT/DESCRIPTION	APPROPRIATION AMOUNT	MONTH-TO-DATE EXPENDITURES	YEAR-TO-DATE EXPENDITURES	OUTSTANDING ENCUMBRANCES	AVAILABLE FUNDS	AVL FUNDS % OF BUDG
61000 ADMINISTRATION	353,450.00	24,611.90	161,766.93	33,176.67	158,506.40	.44%
62000 HIGHWAY AND BRIDGE MAINTENANCE	1,042,599.00	69,482.33	440,606.74	57,416.62	544,575.64	.52%
63100 OPERATION AND MAINTENANCE OF EQUIPMENT	310,511.00	25,962.81	144,515.00	41,474.98	124,521.02	.40%
66000 EMPLOYEE BENEFITS	43,185.00	3,393.50	27,792.50	7,840.00	7,552.50	.17%
68000 CAPITAL OUTLAY	1,017,500.00	7,036.00	193,925.12	413,337.80	410,237.08	.40%
99100 OPERATING TRANSFERS	.00	.00	.00	.00	.00	.00%
Total: HIGHWAY FUND (131)	2,767,245.00	130,486.54	968,606.29	553,246.07	1,245,392.64	.45%



Year End Acct Obj Gp Sub Loc Pgm
 FROM: 2011 101 50000 000 00 000 0000 000
 THRU: 2011 101 99999 000 00 000 0000 000

HAMLEN COUNTY ACCOUNTS BUDGETS
 GENERAL FUND (101)
 EXPENDITURE REPORT
 REPORT DATE: 12/31/2011

PAGE: 1
 Jan 04, 2012
 11:04 AM

ACCOUNT/DESCRIPTION	APPROPRIATION		MONTH-TO-DATE		YEAR-TO-DATE		OUTSTANDING ENCUMBRANCES	AVAILABLE FUNDS	AVG FUNDS % OF BUDG
	AMOUNT		EXPENDITURES		EXPENDITURES				
51100 COUNTY COMMISSION	190,806.00		12,938.03		79,685.70		19,365.00	91,755.30	48%
51210 BOARD OF EQUALIZATION	4,950.00		.00		.00		.00	4,950.00	1.00%
51300 COUNTY MAYOR	208,214.00		15,910.03		87,006.53		9,056.43	112,151.04	53%
51400 COUNTY ATTORNEY	111,293.00		10,656.74		41,960.16		.00	69,332.84	62%
51500 ELECTION COMMISSION	242,006.00		15,725.79		94,521.90		9,193.00	138,291.10	57%
51600 REGISTER OF DEEDS	276,818.00		21,299.16		116,317.32		13,673.56	146,827.12	53%
51720 PLANNING AND BUILDING PERMITS	266,348.00		22,009.20		121,243.91		18,234.44	126,869.65	47%
51810 COUNTY BLDG- COURTHOUSE	715,636.00		61,157.46		358,551.62		12,549.11	344,535.27	48%
51910 ARCHIVES- PRESERVATION OF RECORDS	19,770.00		1,897.82		9,554.54		1,145.18	9,070.28	45%
52100 ACCOUNTS AND BUDGETS	189,091.00		16,615.88		92,672.26		650.00	95,768.74	50%
52200 PURCHASING	105,106.00		9,332.94		51,139.98		35.12	53,930.90	51%
52300 PROPERTY ASSESSOR'S OFFICE	367,841.00		29,414.45		165,105.22		19,639.28	183,096.50	49%
52310 REAPPRAISAL PROGRAM	138,505.00		3,993.29		21,393.49		5,800.00	111,311.51	80%
52400 COUNTY TRUSTEE'S OFFICE	69,320.00		5,469.08		39,758.03		2,614.98	26,946.99	38%
52500 COUNTY CLERK'S OFFICE	708,868.00		57,314.33		321,925.60		1,304.38	385,638.02	54%
52600 DATA PROCESSING	89,458.00		2,900.36		31,600.34		22,339.38	35,518.28	39%
52900 OTHER FINANCE - MALL OFFICE	246,031.00		22,068.61		107,784.02		12,544.65	125,702.33	51%
53100 CIRCUIT COURT	603,993.00		53,843.91		296,085.54		2,556.37	304,751.09	50%
53300 GENERAL SESSIONS COURT	279,181.00		22,075.74		137,362.16		272.63	141,546.21	50%
53330 DRUG COURT	117,744.00		8,107.86		45,127.16		3,685.54	68,931.30	56%
53400 CHANCERY COURT	70,629.00		6,681.96		31,000.49		2,878.00	36,750.51	52%
53500 JUVENILE COURT	430,988.00		36,310.96		196,169.29		3,210.62	231,608.09	55%
53600 PROBATE COURT	.00		.00		.00		.00	.00	.00%
53910 SHERIFF - BALIFFS	.00		.00		.00		.00	.00	.00%
53920 Courtroom Security	203,782.00		20,668.54		115,287.26		1,029.91	87,464.83	42%
54110 SHERIFF'S DEPARTMENT	2,534,648.00		234,914.84		1,202,001.56		55,673.51	1,276,972.93	50%
54140 TAX ENFORCEMENT OFFICE	6,000.00		50.24		1,272.90		25.00	4,702.10	78%
54150 DRUG ENFORCEMENT	10,000.00		2,206.40		5,981.50		108.00	3,910.50	39%
54160 ADMIN OF SEXUAL OFFENDER REGISTRY	3,200.00		.00		722.10		.00	2,477.90	77%
54210 JAIL	2,486,453.00		205,926.48		1,142,236.82		139,058.54	1,205,157.64	46%
54220 WORKHOUSE	77,945.00		3,610.40		19,323.29		.00	58,621.71	75%
54250 WORK RELEASE PROGRAM	94,608.00		8,509.48		46,284.89		304.67	48,018.44	50%
54310 FIRE PREVENTION - VOLUNTEER FIRE DEPTS	180,000.00		.00		90,000.00		.00	90,000.00	50%
54410 EMERGENCY MANAGEMENT	85,048.00		4,589.08		27,521.01		949.74	56,577.25	66%
54420 E-911	.00		.00		.00		.00	.00	.00%
54490 OTHER EMERGENCY MANAGEMENT	141,436.00		11,786.33		70,717.98		.00	70,718.02	50%
54510 INSPECTION AND REGULATION	8,600.00		322.92		3,397.02		568.50	4,634.48	53%
54610 COUNTY CORONER/MEDICAL EXAMINER	76,700.00		18,110.48		39,136.08		15,266.70	22,297.22	29%
54900 OTHER PUBLIC SAFETY	.00		.00		.00		.00	.00	.00%
55110 LOCAL HEALTH CENTER	463,740.00		41,330.44		227,169.91		.00	236,590.09	51%
55120 RABIES AND ANIMAL CONTROL	127,400.00		31,850.00		63,700.00		.00	63,700.00	50%
55140 ALPS	2,000.00		.00		2,000.00		.00	.00	.00%
55170 ALCOHOL AND DRUG PROGRAM	5,000.00		.00		.00		.00	5,000.00	1.00%
55180 CRIPPLED CHILDREN SERVICES	6,242.00		.00		3,121.00		.00	3,121.00	50%
55390 APPROPRIATION TO STATE	110,500.00		.00		55,250.00		.00	55,250.00	50%
55520 CEASE	8,000.00		.00		4,000.00		.00	4,000.00	50%
55530 DEPARTMENT OF CHILDRENS SERVICES	15,000.00		1,575.38		5,311.45		.00	9,688.55	64%
55590 OTHER LOCAL WELFARE SERVICES	45,000.00		.00		14,880.00		.00	30,120.00	66%
55710 SANITATION MANAGEMENT	15,000.00		.00		7,500.00		.00	7,500.00	50%
55900 OTHER PUBLIC HEALTH AND WELFARE	1,200.00		.00		1,200.00		.00	.00	.00%

FROM: 2011 101 50000 000.00 000 0000.000
 TRU: 2011 101 99999 000 00 000 0000.000

EXPENDITURE REPORT
 REPORT DATE: 12/31/2011

Jan 04, 2012
 11:04 AM

ACCOUNT/DESCRIPTION	APPROPRIATION AMOUNT	MONTH-TO-DATE EXPENDITURES	YEAR-TO-DATE EXPENDITURES	OUTSTANDING ENCUMBRANCES	AVAILABLE FUNDS	AVL FUNDS %OF BUDG
56100 ADULT ACTIVITIES	11,600.00	.00	5,800.00	.00	5,800.00	.50%
56300 SENIOR CITIZENS ASSISTANCE	6,500.00	.00	3,250.00	.00	3,250.00	.50%
56500 LIBRARIES	243,500.00	.00	121,750.00	.00	121,750.00	.50%
56700 PARK	248,398.00	14,028.79	111,768.91	4,658.85	131,970.26	.53%
56900 OTHER SOCIAL, CULTURAL & RECREATIONAL	301,600.00	8,146.60	124,046.60	.00	177,553.40	.58%
57100 AGRICULTURAL EXTENSION SERVICE	128,481.00	121.63	31,978.26	94,115.83	2,386.91	.01%
57300 FOREST SERVICE	1,000.00	.00	1,000.00	.00	.00	.00%
57500 SOIL CONSERVATION	41,700.00	3,841.44	20,358.79	.00	21,341.21	.51%
58110 TOURISM	22,500.00	.00	11,250.00	.00	11,250.00	.50%
58120 INDUSTRIAL DEVELOPMENT	64,050.00	.00	21,000.00	.00	43,050.00	.67%
58210 PUBLIC TRANSPORTATION	35,000.00	.00	8,987.53	.00	26,112.47	.74%
58300 VETERANS' SERVICES	15,407.00	1,375.55	7,687.37	73.00	7,646.63	.49%
58400 OTHER CHARGES	.00	.00	.00	.00	.00	.00%
58600 EMPLOYEE BENEFITS	739,801.00	-7,135.05	241,057.16	17,901.19	480,842.65	.64%
58801 ARRA DRUG COURT	.00	.00	.00	.00	.00	.00%
58900 REFUNDS	526,612.00	28,541.49	213,369.98	130.00	313,112.02	.59%
82210 GENERAL GOVERNMENT	.00	.00	.00	.00	.00	.00%
91110 GENERAL ADMINISTRATION OF JUSTICE PROJECTS	.00	.00	.00	.00	.00	.00%
91120 ADMINISTRATION OF JUSTICE PROJECTS	.00	.00	.00	.00	.00	.00%
91130 PUBLIC SAFETY PROJECTS	62,000.00	.00	.00	.00	62,000.00	1.00%
91140 PUBLIC HEALTH AND WELFARE PROJECTS	.00	.00	.00	.00	.00	.00%
91200 TRUSTEE'S COMMISSION	.00	.00	.00	.00	.00	.00%
99100 OPERATING TRANSFERS	.00	-263,661.06	67,075.91	.00	-67,075.91	.00%
Total: GENERAL FUND (101)	14,607,667.00	806,434.00	6,584,260.54	490,611.09	7,532,795.37	.51%

LAW OFFICES

Capps, Cantwell, Capps & Byrd

SUITE 201, SunTrust Bank Building
400 WEST MAIN STREET
MORRISTOWN, TENNESSEE 37814

PAUL R. CAPPS (1922 - 2003)

FRANK P. CANTWELL, JR.

CHRISTOPHER P. CAPPS

DAVID S. BYRD

MAILING ADDRESS
P. O. BOX 1897
MORRISTOWN, TENN. 37816-1897

(423) 586-3083
FAX 586-0518

PARALEGAL:
DELORIS A. MANTOOTH

December 30, 2011

Mr. Bill Brittain, County Mayor
Hamblen County Courthouse
511 West Second North Street
Morristown, TN 37814

RE: INVOICES FOR LEGAL SERVICES RENDERED ON BEHALF
OF HAMBLÉN COUNTY, TENNESSEE - DECEMBER, 2011

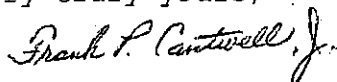
Dear Bill:

Please find enclosed three (3) invoices representing legal services rendered by our law firm on behalf of Hamblen County, Tennessee during the month of December, 2011.

As usual, one invoice covers our General/Miscellaneous File, one (1) invoice covers a separate County department and one (1) invoice covers pending litigation.

Please review these invoices, and if you have any questions concerning any of the matters contained therein, please do not hesitate to contact me.

Very truly yours,

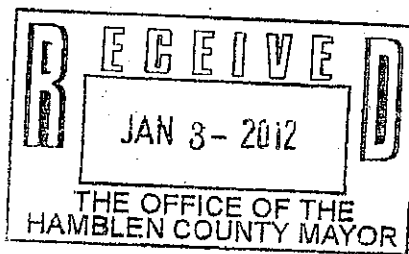


Frank P. Cantwell, Jr.

FPC, JR/dbm

Enclosures

O:\Documents\Hamblen County\Letters\2011\Brittain, Bill (Invoice)-12-30-11.wpd



LAW OFFICES

Capps, Cantwell, Capps & Byrd
SUITE 201, SUNTRUST BANK BUILDING
400 WEST MAIN STREET
MORRISTOWN, TENNESSEE 37814
423 586-3083

December 30, 20 11

HAMLEN COUNTY, TENNESSEE

REMIT TO:
P. O. BOX 1897
MORRISTOWN, TENN. 37816-1897

FOR PROFESSIONAL SERVICES:

RE: HAMLEN COUNTY, TENNESSEE - GENERAL/MISCELLANEOUS
LEGAL SERVICES RENDERED - DECEMBER, 2011

(See attached invoice)

\$4,060.95

Accounts which remain unpaid after 30 days shall bear interest at the rate of 1 1/2% per month.

RE: HAMBLEN COUNTY, TENNESSEE - GENERAL/MISCELLANEOUS
LEGAL SERVICES RENDERED - DECEMBER, 2011

Hrs.

11/30/11	Returned call of Teresa at Clerk & Master's with question about charging for copies of public records; correspondence to Bill Brittain	.50
12/01/11	Received, reviewed, downloaded e-mail from Bill, copies (2)	.20
12/02/11	Downloaded CLB Committee Meeting Packet, reviewed, copies (59)	.50
12/05/11	Received, reviewed, downloaded e-mail from Bill re: sewer agreement with City of Morristown, attempted to call Bill; phone conference with Bill re: sewer project further review; reviewed Hawkins County private act, attempted to call Joey; attended CLB Committee Meetings; talked with Bill again re: sewer project; phone conference with Joey re: compensation issue; phone conference with Dick Jessee re: sewer project agreement; legal research into drug testing of county employees; dictated rough draft of letter to our auditors, phone conference with Debra Robinson	5.25
12/06/11	Phone conference with Teresa Thomas re: juvenile court issues; legal research into authority of county with respect to operation of sewer; worked on letter to auditors	1.25
12/07/11	Legal research into judicial salaries and authority to operate a sewer facility, phone conference with Bill, set up meeting; received, reviewed e-mail from Debra Robinson, phone conference with Debra re: pending litigation	1.00
12/08/11	Legal research into juvenile court issues; further research into sewer issues; phone conference with Dick Jessee re: sewer agreement; met with Bill and Joey to discuss several pending issues; legal research into raising judicial salary	3.00
12/09/11	Received, reviewed, downloaded e-mail from Bill re: juvenile court, reviewed statutes; received, reviewed e-mail from Debra Robinson, downloaded, finalized letter to auditors and mailed, copies to Bill and Joey, copies (18)	.85
12/12/11	Received, reviewed, filed correspondence from Jeff Taylor; phone conference with Bill re: amending private act re: local courts; received, reviewed e-mail from Karen; phone conference with Karen re: boat dock lease and amendment, printed copy of amendment	.93
12/13/11	Received, reviewed, downloaded CLB Meeting packet; phone conference with bill re: meeting with Sheriff, legal research into judges; phone conference with Rick Swanson, received, reviewed e-mail from Rick, forwarded copy of boat dock lease to Karen, copies (8); to courthouse for meeting with Stancil, Joey and Bill re: several pending issues; phone conference with Comptroller of the Treasury's office	2.05
12/14/11	Received, reviewed, downloaded court statistics, e-mailed by Joey, copies (14); phone conference with Bill	.25

12/15/11 Downloaded documents for Tilman Goins re: drug testing, copies (21); attended December CLB Meeting 1.33

12/16/11 Phone conference with Linda Noe re: Gwinn settlement; phone conference with Bill re: Gwinn case; phone conference with Linda Noe and Barry Poole; phone conference with Sharee, e-mailed citation form to her; received, reviewed, downloaded e-mail from Bill with mall lease modification, attempted to call Bill 1.30

12/19/11 Reviewed and worked on pending files; received, reviewed e-mail re: citation form from Sharee and responded; received, reviewed e-mail from Bill, tried to call him; phone conference with Bill re: modified mall lease .90

12/20/11 Received, reviewed e-mail from Sharee re: citation form, responded; phone conference with Danny Young re: Planning Commission issue; received, reviewed e-mail from Bill; reviewed proposed contract with CorrectHealth 1.60

12/21/11 Received, reviewed e-mail from Bill, responded; reviewed jail inmate health services again; phone conference with Linda Noe re: Gwinn litigation, called Barry Poole, made copies of old legal opinion on Dewey Frazier Subdivision and decision in Robertson case, copies (28) .88

12/22/11 Received, reviewed correspondence from Thomas Richard Spradlin re: Mantooth litigation, dictated a response; reviewed and worked on pending files; phone conference with Bill re: sewer issue and inmate medical care agreement; delivered document to Planning Commission, reviewed file on Dewey Frazier "subdivision"; proofed correspondence to Spradlin and mailed, copy to Bill; phone conference with Bill re: jail medical care agreement 2.05

12/27/11 Received, reviewed, downloaded e-mail from Bill; reviewed and worked on pending files .50

12/28/11 Phone conference with Deloris Stout re: copy of inmate medical services agreement; received, reviewed, filed Bill's comments and revisions to Agreement with CorrectHealth; phone conference with Dick Jessee re: Whitesburg sewer project .75

12/29/11 Legal research into clerks of juvenile courts and our Private Act, dictated letter to our state legislators requesting an amendment to our Private Act, e-mailed Bill Brittain; exchanged e-mails with Bill; dictated resolution for CLB to transfer clerkship, phone conference with Linda Wilder, proofed documents; received, reviewed e-mail from Bill 1.70

Legal services rendered (26.79 x \$150 =)	\$4,018.50
Long distance phone and fax expense	4.95
Copy expense (150) @ .25)	37.50
TOTAL:	\$4,060.95

LAW OFFICES
Capps, Cantwell, Capps & Byrd
SUITE 201, SUNTRUST BANK BUILDING
400 WEST MAIN STREET
MORRISTOWN, TENNESSEE 37814
423 586-3083

December 30, 20 11

HAMBLLEN COUNTY SHERIFF'S DEPARTMENT

REMIT TO:
P. O. BOX 1897
MORRISTOWN, TENN. 37816-1897

FOR PROFESSIONAL SERVICES:

EE: HAMBLLEN COUNTY SHERIFF'S DEPARTMENT
LEGAL SERVICES RENDERED - DECEMBER, 2011

(see attached invoice)

\$2,256.50

Accounts which remain unpaid after 30 days shall bear interest at the rate of 1½% per month.

LAW OFFICES

Capps, Cantwell, Capps & Byrd
SUITE 201, SUNTRUST BANK BUILDING
400 WEST MAIN STREET
MORRISTOWN, TENNESSEE 37814
423 586-3083

December 30, 20 11

HAMLEN COUNTY, TENNESSEE

REMIT TO:
P. O. BOX 1897
MORRISTOWN, TENN. 37816-1897

FOR PROFESSIONAL SERVICES:

RE: HAMLEN COUNTY BOARD OF ZONING APPEALS - LINNIE E. ROBERTSON VS.
LEGAL SERVICES RENDERED - DECEMBER, 2011

(See attached invoice)

\$1,251.50

Accounts which remain unpaid after 30 days shall bear interest at the rate of 1½% per month.

RE: HAMBLEN COUNTY BOARD OF ZONING APPEALS - LINNIE E. ROBERTSON VS.
LEGAL SERVICES RENDERED - DECEMBER, 2011

- 11/30/11 Reviewed file, prepared for trial; phone conference with Kelley; another phone conference with Kelley
- 12/01/11 To chancery Court for trial of this case, organized and marked file up
- 12/05/11 Received, reviewed and paid court reporter fee for last week's trial, ADVANCED \$67.50
- 12/20/11 Phone conference with Kelley Hinsley, called Clerk & Master re: Chancellor's Memo Opinion; received, reviewed memorandum Opinion from Clerk & Master, dictated Judgment; proofed and faxed proposed Judgment to Kelley, received, reviewed response; phone conference with Danny re: Chancellor's decision
- 12/22/11 Received, reviewed from Kelley Hinsley Motion for Amendment of Findings of Fact, researched Tennessee Rules of Procedure, attempted to call Kelley; phone conference with Kelley, executed Judgment, dictated letter to Clerk and Master, proofed and mailed Judgment to Clerk and Master for entry, copies to Danny, Mayor and Kelley, copies (56)
- 12/28/11 Scanned and e-mailed Danny Young a copy of Kelley's Motion; reviewed and marked file up

Legal services rendered (7.80 x \$150 =)	\$1,170.00
Copy expense (56 @ .25)	14.00
Advanced expenses: court reporter	<u>67.50</u>
TOTAL:	\$1,251.50

01\Documents\LAN\Invoicing\1111-121-Kelley\act-Dee.vpd

Hamblen County Commission
 Finance Committee
 Information Purposes Only



*Report of Budget amendments approved by County Mayor
 during the month of December*

Month December Year 2011

Fund #101 DEPT: Maintenance Department

Account Number	Description	Debit	Credit
	OTHER FACILITIES		
51810.338	Maintenance and Repairs - Vehicles	1,000	
51810.712	Heating and Air Conditioning Equipment		1,000
		1,000	1,000

Brief Descriptions of Issue:
 No new monies
 To provide additional appropriations for repairs to vehicles

Requesting Department

Signature: _____

Title: _____

Date: 12-29-11

Approval by County Mayor

Signature: _____

Title: _____

Date: 12-29-11

For Finance Department Only:
 Reviewed by: _____
 Budget Amendment # 0017
12.20.11

Hamblen County Commission
 Finance Committee
 Information Purposes Only



*Report of Budget amendments approved by County Mayor
 during the month of December*

Month December Year 2011

Fund #101 DEPT: County Clerk

Account Number	Description	Debit	Credit
	COUNTY CLERK		
52500.320	Dues and Memberships	41	
52500.334	Maintenance Agreements		41

41 41

Brief Descriptions of issue:
 No new monies
 To provide additional funds for dues and memberships

Requesting Department

Signature: [Signature]

Title: Finance Director

Date: 12-29-11

Approval by County Mayor

Signature: [Signature]

Title: County Mayor

Date: 12-29-11

For Finance Department Only
 Reviewed by: [Signature]
 Budget Amendment 40016
12.30.11




**Report of Budget amendments approved by County Mayor
 during the month of December**

Month December Year 2011

Fund #101 DEPT: DRUG COURT

Account Number	Description	Debit	Credit
	DRUG COURT		
53330.322	Evaluation and Testing		41
53330.351	Rentals	41	



Requesting Department

Signature: *Stephan North*
 Title: *Coordinator*
 Date: *12/29/2011*

Approval by County Mayor

Signature: *Bill Batten*
 Title: *County Mayor*
 Date: *12/29/11*

For Finance Department Only: Reviewed by: <u><i>[Signature]</i></u> Budget Amendment <u><i>4008</i></u> <u><i>12.29.11</i></u>

Hamblen County Commission
 Finance Committee
 Information Purposes Only



**Report of Budget amendments approved by County Mayor
 during the month of December**

Month December Year 2011

Fund #101 DEPT: *Sheriff's Department*

Account Number	Description	Debit	Credit
	SHERIFF'S DEPARTMENT		
54110.320	Dues and Memberships	40	
54110.524	In-Service/Staff Development	2,000	
54110.716	Law Enforcement Equipment		2,040

2,040 2,040

Brief Descriptions of issue:
 No new monies.
 To reclassify appropriations in order to provide sufficient funds for new road officer to attend academy.

Requesting Department

Signature: *Capt. Vohls Ang & Poole*
 Title: *Patrol Administration Captain*
 Date: *12/08/11*

Approval by County Mayor

Signature: *Bill Birkham*
 Title: *County Mayor*
 Date: *12-8-11*

For Finance Department Only:
 Reviewed by: *[Signature]*
 Budget Amendment *#0015*
12.8.11



**Report of Budget amendments approved by County Mayor
 during the month of December**

Month December Year 2011

Fund #116

DEPT: Solid Waste/Sanitation (Garbage)

Account Number	Description	Debit	Credit
	SANITATION MANAGEMENT		
55710.336	Maintenance and Repair Services - Equipment	28,257	
55710.506	Liability Insurance	9,748	
55710.513	Workmans' Compensation Insurance		9,000
55710.738	Solid Waste Equipment		29,000
		38,005	38,000

Brief Descriptions of issue:
 No new monies.
 To reclassify appropriations in order to provide sufficient funds for maintenance and repairs, and to reclassify insurance

Requesting Department

Signature: Bonny H. Paul
 Title: HAMBLEEN COUNTY ROAD SUPT.
 Date: 12-22-11

Approval by County Mayor

Signature: Bill Burtain
 Title: County Mayor
 Date: 12-22-11

For Finance Department Only:
 Reviewed by: [Signature]
 Budget Amendment # 2004
12.20.11



Report of Budget amendments approved by County Mayor during the month of December

Month December Year 2011

Fund #131 DEPT: Highway/Public Works

Account Number	Description	Debit	Credit
	HIGHWAY AND BRIDGE MAINTENANCE		
62000.351	Rentals	3,000	
62000.409	Crushed Stone		3,000
	OPERATION AND MAINTENANCE OF EQUIPMENT		
63100.335	Maintenance and Repairs Services - Buildings	4,500	
63100.416	Equipment Parts - Heavy		4,500

7,500 7,500

Brief Descriptions of issue:
 No new monies.
 To reclassify appropriations in order to provide sufficient funds for rentals and repairs to building

Requesting Department


Signature: Benny G. Pol
 Title: HAMBLEN CO. ROAD SUPT.
 Date: 12-29-11

Approval by County Mayor

Signature: Bill Burtain
 Title: County Mayor
 Date: 12-29-11

For Finance Department Only:
 Reviewed by: [Signature]
 Budget Amendment # 004
 12.30.11

Morristown Hamblen Humane Society, Inc.
Profit & Loss YTD Comparison
 November 2011



Nov 11

Ordinary Income/Expense

Income

Adoption Fees	3,178.00	17,278.00
Animal Pickups - Vet	0.00	83.00
Boarding Fees	165.00	728.00
City of Morristown Funds	0.00	66,766.00
County Animal Pickups	0.00	225.00
Donations	861.35	8,320.35
Hamblen County Funds	0.00	31,850.00
Membership Fees	15.00	170.00
Microchip Income	590.00	3,500.00
Other (Animal rabies, etc.)	338.00	975.00
Spay/Neuter Deposit	550.00	2,625.00

Total Income 5,697.35 132,520.35

Expense

Advertising

Newspaper	0.00	243.28
Web Site Hosting	24.95	124.75

Total Advertising 24.95 368.03

Alarm Monitoring 20.00 100.00

Animal Care Supplies 586.71 6,079.67

Bookkeeping & Audit 366.00 1,464.00

Equipment Repair & Maint. 0.00 93.23

Food 1,374.48 5,467.18

Insurance

ACO Surety Bond 0.00 150.00

Group Medical 2,563.52 8,001.41

Workmen's Comp 0.00 801.00

Total Insurance 2,563.52 8,952.41

Medical Supplies 1,154.05 8,106.04

Miscellaneous

Alarm Service 0.00 284.96

Animal Transport 0.00 0.00

Bank Charges 0.00 52.16

Computer 0.00 398.00

Desktop Computer 0.00 298.00

Digital Camera 0.00 99.00

Employee Accident 200.00 538.44

Employee Gifts 150.00 393.29

Film/Film Developing 15.84 15.84

Internet Service 44.95 918.39

Morristown Hamblen Humane Society, Inc.
Profit & Loss YTD Comparison
 November 2011

	Nov 11	Jul - Nov 11
Meals	381.14	2,829.18
Microchip Expenses	0.00	4,495.50
Newsletter	281.25	562.50
Returned Checks	0.00	70.00
Small Equipment	6.59	197.34
Supplies	41.53	41.53
Uniforms	0.00	293.00
W/C Payment-Unearned Inco...	0.00	1,445.58
Washer	0.00	402.00
Total Miscellaneous	1,121.30	13,334.71
Payroll Expenses	9,847.81	62,590.30
Pet Supplies for Resale	401.39	1,043.98
Postage	63.37	444.66
Property Repair & Maint.	222.66	1,329.25
Refunds	0.00	1,680.00
Spay/Neuter Refund	275.00	1,775.00
Supplies		
Cleaning	119.73	4,631.66
Office	13.14	1,855.57
Total Supplies	132.87	6,487.23
Taxes		
941 Tax	753.36	4,781.69
Real Estate Tax	0.00	446.30
SUTA	60.52	271.59
Total Taxes	813.88	5,499.58
Telephone & Cellular Phone	0.00	2,197.17
Transportation		
Gas	841.69	6,987.60
Repair & Maint.	33.70	1,505.65
Total Transportation	875.39	8,493.25
Utilities		
Electric & Gas	0.00	2,370.18
Landfill fees	260.75	1,408.05
Total Utilities	260.75	3,778.23

Morristown Hamblen Humane Society, Inc.
Profit & Loss YTD Comparison
November 2011

	<u>Nov 11</u>	<u>Jul - Nov 11</u>
Vet Fees- Regular	4,080.00	17,879.50
Total Expense	24,184.13	157,163.42
Net Ordinary Income	(18,486.78)	(24,643.07)
Net Income	<u>(18,486.78)</u>	<u>(24,643.07)</u>

MONTHLY AUTOPSIES PENDING REPORT
Hamblen County Coroner
P.O. Box 1479
Morristown, Tennessee 37816-1479
Phone (423): Office; 581-6229 Fax; 289-1262 Cell; 312-6322
Email: coroner@musfiber.com

January 5, 2012


University of Tennessee Pathology Dept.
Fax number: 865-305-6608

In an effort to keep all files current, the following indicated Hamblen County Coroner/Medical Examiner's cases are not closed pending final autopsy reports from you as of December 31, 2011.

#	CASE#	DATE ORDERED	NAME, AGE	/DATE AUTOPSY REPORT RECEIVED
1.	11186	07-21-11	Mr. Dennis Ely, 60	
2.	11266	10-09-11	Mrs. Deborah Cornwell, 58	
3.	11280	10-16-11	Ms. Candie White, 37	
4.	11291	10-23-11	Ms. Goldie Bryant, 43	
5.	11301	11-01-11	Ms. Teresa Brooks-Munsey, 47	
6.	11351	12-23-11	Mrs. Carol Combs, 55, 1008 East Sixth North Street	
7.	11352	12-23-11	Mr. Danny Combs, 52, 1008 East Sixth North Street	

If I may provide any additional information or assistance please feel free to contact me at any time.

Sincerely,


Eddie R. Davis
Hamblen County Coroner

CC: Hamblen County Executive & Commission
Hamblen County Medical Examiner
Hamblen County Deputy Coroners

MONTHLY REPORT
Hamblen County Coroner
P.O. Box 1479
Morristown, Tennessee 37816-1479
Phones (423)Home 581-6229 Fax 289-1262 Cell 312-6322

January 5, 2012


Hamblen County Commission
C/O Mr. Bill Brittain, County Mayor
Hamblen County Court House
Morristown, Tennessee 37814

Dear Commissioners:

The following Coroner calls were answered by me during the month of December along with being on call 24/7/365, training, assisting, directing and reviewing each call and the work of all Deputy Coroners and, serving as liaison between Medical Examiner and Pathologist; collecting, preparing and shipping toxicology specimens.

CALL#	CASE#	DATE	NAME, AGE, HOME ADDRESS *1
1.	11333	12-06-11	Mrs. Deborah Hayes, 46, 757 Pritchard Drive
2.	11338	12-09-11	Mrs. Georgia Hutchins, 75, 621 West Charles Street
3.	11339	12-11-11	Mrs. Sedenta Harris, 95, 454 Greenbrier Road
4.	11340	12-12-11	Mr. Joe Coffey, 76, Thorn Hill, TN
5.	11343	12-14-11	Mrs. Nelle Hastie, 82, 6514 Sanders Avenue
6.	11344	12-15-11	Mrs. Mary Kite, 99, 307 McGee Avenue
7.	11345	12-17-11	Mr. Sonny McDonald, 53, 2329 Quillen Drive
8.	11346	12-20-11	Mr. Roy McReynolds, 60, 4107 Willow Way
9.	11347	12-20-11	Mrs. Louisa Seals, 89, 134 Embassy Drive
10.	11349	12-22-11	Mr. Roger Giacini, 73, 2622 Northbrook Drive
11.	11350	12-22-11	Mr. Charles Jackson, 74, 6852 Westgate Circle
12.	11355	12-24-11	Mr. Edward Arnold, 76, New Market, TN
13.	11358	12-28-11	Mrs. Georgia West, 82, 1482 Dandelion Circle

If I may ever provide any additional information or assistance, please feel free to contact me at any time.


Eddie R. Davis
Hamblen County Coroner

CC: Hamblen County Medical Examiner

* Indicates Autopsy Performed

*1 All home addresses are Hamblen County unless otherwise stated.

& Toxicology Samples Collected by Coroner's Office and sent to Saint Louis University

MONTHLY REPORT
Hamblen County Deputy Coroner
Post Office Box 577
Russellville, Tennessee 37860-0577
Phone: 423-585-7117

January 5, 2012

Hamblen County Commission
C/O Mr. Bill Brittain, County Mayor
Hamblen County Court House
Morristown, Tennessee 37814

Dear Commissioners:

The following Coroner calls were answered by me during the month of December.

CALL#	CASE#	DATE	NAME, AGE, HOME ADDRESS *1
1.	11334	12-06-11	Mr. Russell Maybaum, 82, Jefferson City, TN
2.	11336	12-07-11	Mr. Thomas Haun, 58, 5528 Buell Street
3.	11337	12-08-11	Ms. Carol Auton, 63, 6263 Cottontail Lane
4.	*11351	12-23-11	Mrs. Carol Combs, 55, 1008 East Sixth North Street
5.	*11352	12-23-11	Mr. Danny Combs, 52, 1008 East Sixth North Street
6.	11353	12-23-11	Ms. Louise Staley, 86, 1384 Hickory Lane
7.	11359	12-28-11	Mrs. Shirley Moore, 70, 2975 Sulphur Springs Road
8.	11361	12-29-11	Miss. Carolyn Laster, 53, Bulls Gap, TN
9.	11362	12-30-11	Mr. Mack Johnson, 61, 6675 Bow Trail

I certify that I attended to the cases listed above. I request the allocated fees of \$30.00 per call:

9 Calls X \$30. = \$270.00

Sincerely,

SIGNATURE ON FILE

J.R. Thompson, Jr.
Deputy Coroner

erd/wbl

CC: Hamblen County Medical Examiner

* Indicates Autopsy Performed

*1 All home addresses are Hamblen County unless otherwise stated.

& Toxicology Samples Sent to Saint Louis University

MONTHLY REPORT
Hamblen County Deputy Coroner
1500 Jarrell-Ray Road
Whitesburg, Tennessee 37891
Phone: 235-4757

January 5, 2012

Hamblen County Commission
C/O Mr. Bill Brittain, County Mayor
Hamblen County Court House
Morristown, Tennessee 37814

Dear Commissioners:

The following Coroner calls were answered by me during the month of December.

CALL#	CASE#	DATE	NAME, AGE, HOME ADDRESS *1
1.	11331	12-01-11	Mr. William Campbell, 77, 1507 Alpha Valley Home Road
2.	11332	12-05-11	Mrs. Barbara Quinn, 73, 2012 Brights Pike
3.	11335	12-07-11	Mrs. Bonnie Moore, 61, Tazewell, TN
4.	11341	12-13-11	Mr. Glenn Parker, 79, 563 Southern Terrace
5.	11342	12-13-11	Mr. Bobby Wyatt, 75, 2475 Warren Drive
6.	&11348	12-21-11	Mr. Ricky Ballard, 47, 407 Brown Avenue
7.	11354	12-24-11	Mr. James Gardner, 54, 1256 Carmichael Street
8.	11356	12-24-11	Mr. Anthony Pollard, 48, 1904 Potter Road
9.	11357	12-28-11	Mr. Roscoe Irvin, 49, 2164 Brights Pike
10.	11360	12-29-11	Mr. Wayland Davis, 69, Mount Zion Road

I certify that I attended to the cases listed above. I request the allocated fees of \$30.00 per call:

10 Calls X \$30. = \$300.00

Sincerely,

Signature on File

William B. Love
Deputy Coroner

erd/wbl

CC: Hamblen County Medical Examiner

* Indicates Autopsy Performed

*1 All home addresses are Hamblen County unless otherwise stated.

& Toxicology Samples Sent to Saint Louis University

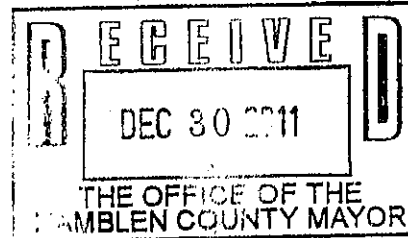
Omitted from previous Month's Report



Comcast Cable Communications, Inc.
5720 Asheville Highway
Knoxville, TN 37924
Tel: 865.637.5411
Fax: 865.862.5092

December 27, 2011

Mayor Bill Brittain
Hamblen County
511 W. Second North St.
Morristown, TN, 37814



RE: Important Information – Price Changes

Dear Mayor Bill Brittain,

As part of our commitment to provide customers in the East Tennessee area with the best entertainment and communications experience, we continue to invest in making our services even better. Here are just a few highlights:

More to Watch, More Ways—Anytime, Anywhere

- Now, over 60,000 On Demand TV shows and hit movies on TV and online—over half are free!
- Catch up and keep up with your favorite shows from all top networks & enjoy new movies On Demand—many the same day as DVD & a month before Netflix
- Watch from your TV or online, anytime, anywhere—even from your iPad or iPhone!

Fastest Internet Speeds + Most Comprehensive Security = The Best Online Experience

- XFINITY is the fastest Internet provider in the nation according to PC Mag*
- Download speeds up to an incredible 105 Mbps, and now 25% faster on our most popular Internet tiers
- Reliably fast: XFINITY delivers over 100% of its advertised download and upload speeds—even during the peak hours for Internet use**
- Comprehensive online protection with Constant Guard, including Norton Security, at no extra charge

Comcast Customer Guarantee and Commitment to Service

- And with the Comcast Customer Guarantee, we promise to provide you a consistently superior experience, including 24/7 customer service and on time appointments—or we'll credit you \$20 or give you a free premium channel for three months.

While we continue to make these investments, we periodically need to adjust prices due to increases in programming and other business costs. Starting February 1, 2012, new prices will apply to certain video and equipment as indicated in this notice. For customers currently receiving services on a promotional basis, under a minimum term agreement associated with a specific rate, or in the guaranteed period of one of our SurePrice™ plans, the prices for those specific services will not be affected during the applicable promotion, minimum term or SurePrice™ period.

As always, if you should have any questions or concerns regarding this matter, or any matter, please feel free to contact me at 865-862-5001.

Sincerely,

Russell E. Byrd
Senior Director of Government and Public Affairs

* 2011 rating by PC Mag based on review of customer data from www.speedtest.net. **According to a recent government report from the FCC entitled 'Measuring Broadband America,' August, 2011 Return to Regular Calendar

CONSENT ORDERS

JANUARY 19, 2012

Order No.	Title	Placed From
1	Approval of the Previous Month's Minutes – • December 15, 2011	Chairman Starcell Ford
2	Approval of Notaries	County Clerk Linda Wilder
3	Operating Summaries – 12/31/11	Finance Committee
4	County Attorney Invoices – December 2011	Finance Committee
5	Budget Amendments Approved by the County Mayor	Finance Committee
6	Planning Commission Building Permit Log	Finance Committee
7	Humane Society Report	Finance Committee
8	County Coroner Reports	Public Services Committee
9	Comcast Cable Price Changes	Public Services Committee

MONTHLY CHECK APPROVAL

Motion by Louis Jarvis, seconded by Dana Wampler to approve the checks submitted by the County Mayor's office.

Chair S. Ford	YES	L. Carter	YES
R. Eldridge	YES	VChair H. Shipley	YES
L. Baker	YES	N. Phillips	YES
T. Dennison	YES	Tilman Goins	YES
D. Fullington	YES	T. Goins	YES
H. Harville	YES	D. Wampler	(2) YES
P. LeBel	YES	L. Jarvis	(M) YES

6a.

Passed (14 YES - 0 NO - 0 ABS - 0 Absent)

Majority Vote >

ACCT OBJ	NAME	DATE	REFERENCE	DESCRIPTION	AMOUNT PAID
51100 312	CONTRACTS WITH PRIVATE AGENCIE	12/22/11	CK# 235136	JOE POWELL	100.00
51300 307	COMMUNICATION	12/08/11	CK# 234880	VERIZON WIRELESS	77.00
51300 307	COMMUNICATION	12/15/11	CK# 235006	AT & T	98.64
51300 348	POSTAL CHARGES	12/15/11	CK# 235012	FEDERAL EXPRESS	7.09
51300 349	PRINTING, STATIONERY AND FORMS	12/15/11	CK# 235010	CITIZEN TRIBUNE	21.06
51300 349	PRINTING, STATIONERY AND FORMS	12/15/11	CK# 235023	INK IN A WINK	305.00
51300 351	RENTALS	12/22/11	CK# 235135	OCE IMAGISTICS, INC.	272.00
51300 355	TRAVEL	12/08/11	CK# 234810	WILLIAM H. BRITTAIN	91.18
51300 355	TRAVEL	12/15/11	CK# 235015	FUELMAN TENNESSEE	12.46
51300 355	TRAVEL	12/15/11	CK# 235035	SUNTRUST BANKCARD, N.A.	10.00
51300 355	TRAVEL	12/22/11	CK# 235130	MORRISTOWN AREA CHAMBER	45.00
51300 435	OFFICE SUPPLIES	12/08/11	CK# 234824	EVANS OFFICE SUPPLY CO.	146.87
51300 435	OFFICE SUPPLIES	12/22/11	CK# 235152	WALMART COMMUNITY BRC	7.76
51300 599	OTHER CHARGES	12/01/11	CK# 234758	WALMART COMMUNITY BRC	42.11
51300 599	OTHER CHARGES	12/08/11	CK# 234828	FOOD CITY - #607	337.94
51300 599	OTHER CHARGES	12/08/11	CK# 234829	FOOD CITY - #602	10.76
51300 599	OTHER CHARGES	12/08/11	CK# 234848	MORRISTOWN CREWETTES	971.51
51300 599	OTHER CHARGES	12/08/11	CK# 234858	ROCKY TOP H2O	34.00
51300 599	OTHER CHARGES	12/15/11	CK# 235010	CITIZEN TRIBUNE	50.00
51300 599	OTHER CHARGES	12/15/11	CK# 235035	SUNTRUST BANKCARD, N.A.	10.00
51300 599	OTHER CHARGES	12/22/11	CK# 235119	HAMBLEN COUNTY CLERK	14.00
51300 599	OTHER CHARGES	12/22/11	CK# 235139	ROCKY TOP H2O	23.00
51300 ...	COUNTY MAYOR			Total:	21 2587.38
51400 331	LEGAL SERVICES	12/08/11	CK# 234812	CAPPS, CANTWELL, CAPPS, & BYRD	9423.10
51400 331	LEGAL SERVICES	12/08/11	CK# 234877	TRAVELERS	1126.00
51400 ...	COUNTY ATTORNEY			Total:	2 10549.10
51500 307	COMMUNICATION	12/15/11	CK# 235006	AT & T	17.84
51500 348	POSTAL CHARGES	12/08/11	CK# 234845	TRACY HAVELY	552.71
51500 349	PRINTING, STATIONERY & FORMS	12/15/11	CK# 235028	MICROVOTE CORPORATION	380.00
51500 351	RENTALS	12/22/11	CK# 235135	OCE IMAGISTICS, INC.	228.00
51500 355	TRAVEL	12/15/11	CK# 235015	FUELMAN TENNESSEE	11.04
51500 435	OFFICE SUPPLIES	12/08/11	CK# 234858	ROCKY TOP H2O	5.50
51500 435	OFFICE SUPPLIES	12/22/11	CK# 235139	ROCKY TOP H2O	16.50
51500 ...	ELECTION COMMISSION			Total:	7 1211.59
51600 307	COMMUNICATION	12/15/11	CK# 235006	AT & T	3.92
51600 320	DUES AND MEMBERSHIPS	12/08/11	CK# 234821	EAST TN REGISTER'S ASSOCIATION	25.00
51600 435	OFFICE SUPPLIES	12/15/11	CK# 235009	CINTAS DOCUMENT MANAGEMENT	35.98
51600 435	OFFICE SUPPLIES	12/22/11	CK# 235111	COUNTY RECORD SERVICES	1024.80
51600 709	DATA PROCESSING EQUIPMENT	12/08/11	CK# 234808	BUSINESS INFORMATION SYSTEMS	1196.60
51600 709	DATA PROCESSING EQUIPMENT	12/08/11	CK# 234824	EVANS OFFICE SUPPLY CO.	195.00
51600 ...	REGISTER OF DEEDS			Total:	6 2481.30
51720 307	COMMUNICATION	12/08/11	CK# 234880	VERIZON WIRELESS	109.04
51720 307	COMMUNICATION	12/15/11	CK# 235006	AT & T	8.52
51720 338	MAINTENANCE AND REPAIR SERVICE	12/08/11	CK# 234817	CRESCENT WASH & LUBE	85.99
51720 351	RENTALS	12/22/11	CK# 235135	OCE IMAGISTICS, INC.	139.09

ACCT OBJ	NAME	DATE	REFERENCE	DESCRIPTION	AMOUNT PAID
51720 425	GASOLINE	12/15/11	CK# 235015	FUELMAN TENNESSEE	124.19
51720 435	OFFICE SUPPLIES	12/08/11	CK# 234824	EVANS OFFICE SUPPLY CO.	478.25
51720 ...	PLANNING AND BUILDING PERMITS			Total:	6 944.88
51810 307	COMMUNICATION	12/08/11	CK# 234880	VERIZON WIRELESS	260.00
51810 307	COMMUNICATION	12/15/11	CK# 235006	AT & T	3668.45
51810 335	MAINTENANCE - BUILDING	12/01/11	CK# 234726	CITY ELECTRIC SUPPLY	10.95
51810 335	MAINTENANCE - BUILDING	12/01/11	CK# 234747	MURRELL BURGALAR ALARM CO. INC.	209.52
51810 335	MAINTENANCE - BUILDING	12/01/11	CK# 234758	WALMART COMMUNITY BRC	24.97
51810 335	MAINTENANCE - BUILDING	12/01/11	CK# 234760	WHOLESALE SUPPLY GROUP	46.24
51810 335	MAINTENANCE - BUILDING	12/08/11	CK# 234822	BERNARD ELDRIDGE	1200.98
51810 335	MAINTENANCE - BUILDING	12/08/11	CK# 234844	LOME'S	30.69
51810 335	MAINTENANCE - BUILDING	12/15/11	CK# 235039	SUNTRUST BANKCARD, N.A.	35.00
51810 336	MAINTENANCE AND REPAIR SERVICE	12/08/11	CK# 234811	TRANE CO.	1918.99
51810 336	MAINTENANCE AND REPAIR SERVICE	12/22/11	CK# 235106	BROWN APPLIANCE PARTS CO., INC.	137.12
51810 338	MAINTENANCE - VEHICLES	12/08/11	CK# 234817	BROWN APPLIANCE PARTS CO., INC.	57.60
51810 338	MAINTENANCE - VEHICLES	12/08/11	CK# 235114	CRESCENT WASH & LUBE	19.98
51810 338	MAINTENANCE - VEHICLES	12/22/11	CK# 235114	DRINNON AUTO REPAIR	311.95
51810 399	OTHER CONTRACTED SERVICES	12/08/11	CK# 234815	MARIE GRAINE	265.00
51810 399	OTHER CONTRACTED SERVICES	12/08/11	CK# 234858	ROCKY TOP H2O	11.00
51810 399	OTHER CONTRACTED SERVICES	12/15/11	CK# 235035	SUNTRUST BANKCARD, N.A.	15.00
51810 399	OTHER CONTRACTED SERVICES	12/22/11	CK# 235112	MARIE GRAINE	275.00
51810 399	OTHER CONTRACTED SERVICES	12/22/11	CK# 235139	ROCKY TOP H2O	5.50
51810 410	CUSTODIAL SUPPLIES	12/08/11	CK# 234830	G & K SERVICES	169.96
51810 410	CUSTODIAL SUPPLIES	12/15/11	CK# 235025	KEL-SAN, INC.	3160.10
51810 415	ELECTRICITY	12/22/11	CK# 235127	KEL-SAN, INC.	264.90
51810 415	ELECTRICITY	12/01/11	CK# 234746	MORRISTOWN UTILITIES	17312.00
51810 425	NATURAL GAS	12/15/11	CK# 235015	FUELMAN TENNESSEE	393.14
51810 451	UNITFORMS	12/22/11	CK# 235104	ATMOS ENERGY	393.312
51810 712	HEATING AND AIR CONDITIONING E	12/08/11	CK# 234830	G & K SERVICES	347.76
51810 712	HEATING AND AIR CONDITIONING E	12/01/11	CK# 234757	TRANE CO.	1010.80
51810 ...	COUNTY BLDG- COURTHOUSE	12/22/11	CK# 235147	TRANE CO.	10.80
				Total:	28 35106.52
51910 351	RENTALS	12/22/11	CK# 235135	OCE IMAGISTICS, INC.	139.09
51910 435	OFFICE SUPPLIES	12/08/11	CK# 234807	B.K. GRAPHICS	121.00
51910 435	OFFICE SUPPLIES	12/08/11	CK# 234831	GAYLORD BROS.	344.35
51910 ...	ARCHIVES- PRESERVATION OF RECORDS			Total:	3 604.44
52100 349	PRINTING, STATIONERY AND FORMS	12/15/11	CK# 235014	FORD'S BUSINESS FORMS	279.74
52100 349	PRINTING, STATIONERY AND FORMS	12/22/11	CK# 235116	FORD'S BUSINESS FORMS	12.80
52100 353	TRAVEL	12/15/11	CK# 235015	FUELMAN TENNESSEE	21.54
52100 435	OFFICE SUPPLIES	12/08/11	CK# 234828	FOOD CITY - #607	56.41
52100 435	OFFICE SUPPLIES	12/15/11	CK# 235035	SUNTRUST BANKCARD, N.A.	137.00
52100 ...	ACCOUNTS AND BUDGETS			Total:	5 507.49
52200 307	COMMUNICATION	12/15/11	CK# 235006	AT & T	.40
52200 435	OFFICE SUPPLIES	12/15/11	CK# 235035	SUNTRUST BANKCARD, N.A.	15.00
52200 ...	PURCHASING			Total:	2 15.40

FUND: 101 GENERAL FUND (101)
 REPT NAME: COMMISSION APPROVAL LISTING

PAGE: 3
 DATE: 01/03/12
 TIME: 5:11 PM

ACCT OBJ	NAME	DATE	REFERENCE	DESCRIPTION	AMOUNT PAID
52300 307	COMMUNICATION	12/15/11	CK# 235006	AT & T	1.80
52300 425	GASOLINE	12/15/11	CK# 235015	FUELMAN TENNESSEE	280.79
52300 435	OFFICE SUPPLIES	12/08/11	CK# 234858	ROCKY TOP H2O	27.50
52300 435	OFFICE SUPPLIES	12/22/11	CK# 235138	RIX COPIES	85.14
52300 435	OFFICE SUPPLIES	12/22/11	CK# 235139	ROCKY TOP H2O	22.00
52300 ...	PROPERTY ASSESSOR'S OFFICE			Total:	417.23
52400 307	COMMUNICATION	12/15/11	CK# 235006	AT & T	1.80
52400 349	PRINTING, STATIONERY & FORMS	12/22/11	CK# 235102	ACME PRINTING COMPANY, INC.	702.00
52400 349	PRINTING, STATIONERY & FORMS	12/22/11	CK# 235118	GOODWILL INDUST. OF KNOXVILLE	10.00
52400 435	OFFICE SUPPLIES	12/08/11	CK# 234824	EVANS OFFICE SUPPLY CO.	330.06
52400 ...	COUNTY TRUSTEE'S OFFICE			Total:	1043.86
52500 307	COMMUNICATION	12/08/11	CK# 234880	VERIZON WIRELESS	49.49
52500 307	COMMUNICATION	12/15/11	CK# 235006	AT & T	36.28
52500 349	PRINTING, STATIONERY & FORMS	12/08/11	CK# 234814	COUNTY RECORD SERVICES	171.47
52500 351	RENTALS	12/22/11	CK# 235135	OCE IMAGISTICS, INC.	165.00
52500 355	TRAVEL	12/15/11	CK# 235035	SUNTRUST BANKCARD, N.A.	295.44
52500 355	TRAVEL	12/15/11	CK# 235041	LINDA WILDER	287.52
52500 435	OFFICE SUPPLIES	12/01/11	CK# 234751	RYDIN DECAL	2295.00
52500 435	OFFICE SUPPLIES	12/08/11	CK# 234824	EVANS OFFICE SUPPLY CO.	338.10
52500 435	OFFICE SUPPLIES	12/08/11	CK# 234858	ROCKY TOP H2O	33.00
52500 435	OFFICE SUPPLIES	12/22/11	CK# 235139	ROCKY TOP H2O	33.00
52500 ...	COUNTY CLERK'S OFFICE			Total:	3704.30
52600 312	CONTRACTS WITH PRIVATE AGENCIE	12/08/11	CK# 234859	SARATOGA TECHNOLOGIES	2425.00
52600 312	CONTRACTS WITH PRIVATE AGENCIE	12/22/11	CK# 235133	MUS FIBERNET	260.40
52600 317	DATA PROCESSING SERVICES	12/08/11	CK# 234859	SARATOGA TECHNOLOGIES	100.00
52600 ...	DATA PROCESSING			Total:	2785.40
52900 307	COMMUNICATION	12/08/11	CK# 234880	VERIZON WIRELESS	88.61
52900 307	COMMUNICATION	12/15/11	CK# 235006	AT & T	259.12
52900 330	OPERATING LEASE PAYMENTS	12/01/11	CK# 234723	CBL & ASSOCIATES, INC.	2090.80
52900 330	OPERATING LEASE PAYMENTS	12/08/11	CK# 234870	TIDI WASTE SYSTEMS	70.18
52900 330	OPERATING LEASE PAYMENTS	12/15/11	CK# 235031	MUS FIBERNET	29.63
52900 330	OPERATING LEASE PAYMENTS	12/22/11	CK# 235107	CBL & ASSOCIATES, INC.	2336.93
52900 435	OFFICE SUPPLIES	12/01/11	CK# 234758	WALMART COMMUNITY BRC	87.84
52900 719	OFFICE EQUIPMENT	12/15/11	CK# 235037	THERMOCOPIY OF TENNESSEE	37.13
52900 ...	OTHER FINANCE - MALL OFFICE			Total:	5000.24
53100 194	JURY FEES	12/01/11	CK# 234761	STACEY M ATWOOD	20.00
53100 194	JURY FEES	12/01/11	CK# 234762	DAVID C BARKER	20.00
53100 194	JURY FEES	12/01/11	CK# 234763	JAMES D BOHANAN	40.00
53100 194	JURY FEES	12/01/11	CK# 234764	JUANITA P BREWER	20.00
53100 194	JURY FEES	12/01/11	CK# 234765	KRISTINA J BURGESS	20.00
53100 194	JURY FEES	12/01/11	CK# 234766	LISHA W CAGLE	20.00
53100 194	JURY FEES	12/01/11	CK# 234767	PENNY M CRIGGER	20.00
53100 194	JURY FEES	12/01/11	CK# 234768	BRENDA K CRITTENDEN	20.00
53100 194	JURY FEES	12/01/11	CK# 234769	RITA M DENTON	20.00
53100 194	JURY FEES	12/01/11	CK# 234770	JEFFREY C DRAUGHN	20.00

ACCT ORG	NAME	DATE	REFERENCE	DESCRIPTION	AMOUNT PAID
53100 194	JURY FEES	12/01/11	CK# 234771	JUDY K FOWLER	20.00
53100 194	JURY FEES	12/01/11	CK# 234772	MICHAEL L FRANCIS	20.00
53100 194	JURY FEES	12/01/11	CK# 234773	CHASITY L GALYON	20.00
53100 194	JURY FEES	12/01/11	CK# 234774	MARLETTA GOINS	20.00
53100 194	JURY FEES	12/01/11	CK# 234775	ALAN S HALE	20.00
53100 194	JURY FEES	12/01/11	CK# 234776	KIMBERLY R HARRIS	20.00
53100 194	JURY FEES	12/01/11	CK# 234777	JOEY R HAYES	20.00
53100 194	JURY FEES	12/01/11	CK# 234778	MISTY L JOHNSON	20.00
53100 194	JURY FEES	12/01/11	CK# 234779	TAMMY S JONES	20.00
53100 194	JURY FEES	12/01/11	CK# 234780	RICKY S KENERLY	20.00
53100 194	JURY FEES	12/01/11	CK# 234781	MELINDA L LAUDERDALE	20.00
53100 194	JURY FEES	12/01/11	CK# 234782	STEVEN P LUBITZ	20.00
53100 194	JURY FEES	12/01/11	CK# 234783	SHAUNA C MCCRACKEN	20.00
53100 194	JURY FEES	12/01/11	CK# 234784	MARILYN J MEDLEY	20.00
53100 194	JURY FEES	12/01/11	CK# 234785	GARY D MESSER	20.00
53100 194	JURY FEES	12/01/11	CK# 234786	ANITA D MILLER	20.00
53100 194	JURY FEES	12/01/11	CK# 234787	BRIDGET L MILLER	20.00
53100 194	JURY FEES	12/01/11	CK# 234788	SARAH K MORGAN	20.00
53100 194	JURY FEES	12/01/11	CK# 234789	CARL D ROGERS	20.00
53100 194	JURY FEES	12/01/11	CK# 234790	KATHY L ROUSE	20.00
53100 194	JURY FEES	12/01/11	CK# 234791	LARRY A SAUCEMAN	20.00
53100 194	JURY FEES	12/01/11	CK# 234792	GREGORY A SCOTT	20.00
53100 194	JURY FEES	12/01/11	CK# 234793	JAMES T SHEFFIELD	20.00
53100 194	JURY FEES	12/01/11	CK# 234794	HUBERTA G SMITH	20.00
53100 194	JURY FEES	12/01/11	CK# 234795	SANDRA M SMITH	20.00
53100 194	JURY FEES	12/01/11	CK# 234796	PORSHA P STAPLETON	20.00
53100 194	JURY FEES	12/01/11	CK# 234797	TALMIDGE A STINER	20.00
53100 194	JURY FEES	12/01/11	CK# 234798	KIMBERLY D THOMPSON	20.00
53100 194	JURY FEES	12/01/11	CK# 234799	JOHNNY H WALKER	20.00
53100 194	JURY FEES	12/01/11	CK# 234800	MARY E WALKER	20.00
53100 194	JURY FEES	12/01/11	CK# 234801	VICTOR L WALLACE	20.00
53100 194	JURY FEES	12/01/11	CK# 234802	LOU A WEST	20.00
53100 194	JURY FEES	12/01/11	CK# 234803	JENNIFER L WILSON	20.00
53100 194	JURY FEES	12/01/11	CK# 234804	ROGER D YOUNT	20.00
53100 194	JURY FEES	12/08/11	CK# 234819	DAVY CROCKETT RESTAURANT	258.33
53100 194	JURY FEES	12/08/11	CK# 234828	FOOD CITY - #607	36.86
53100 194	JURY FEES	12/08/11	CK# 234882	TIFFANY COOK	20.00
53100 194	JURY FEES	12/08/11	CK# 234883	PENNY M CRIGGER	20.00
53100 194	JURY FEES	12/08/11	CK# 234884	JANEE C DOKA	20.00
53100 194	JURY FEES	12/08/11	CK# 234885	DEBORAH R HERRELL	20.00
53100 194	JURY FEES	12/08/11	CK# 234886	KATHLEEN A JAMISON	20.00
53100 194	JURY FEES	12/08/11	CK# 234887	ANNETTE H KING	20.00
53100 194	JURY FEES	12/08/11	CK# 234888	CAMERON N LANE	20.00
53100 194	JURY FEES	12/08/11	CK# 234889	ANITA D MILLER	20.00
53100 194	JURY FEES	12/08/11	CK# 234890	NANCY ORRICK	20.00
53100 194	JURY FEES	12/08/11	CK# 234891	MARTI M PENNELL	20.00
53100 194	JURY FEES	12/08/11	CK# 234892	KATHY L ROUSE	20.00
53100 194	JURY FEES	12/08/11	CK# 234893	MARY F SAYLOR	20.00
53100 194	JURY FEES	12/08/11	CK# 234894	ADAM S TOMANLEY	20.00
53100 194	JURY FEES	12/08/11	CK# 234895	DOROTHY J WRIGHT	20.00

FUND: 101 GENERAL FUND (101)
 REPT NAME: COMMISSION APPROVAL LISTING

PAGE: 5
 DATE: 01/03/12
 TIME: 5:11 PM

ACCT OBJ	NAME	DATE	REFERENCE	DESCRIPTION	AMOUNT PAID
53100 194	JURY FEES	12/08/11	CK# 234896	STACEY M ATWOOD	20.00
53100 194	JURY FEES	12/08/11	CK# 234897	JAMES D BOHANAN	20.00
53100 194	JURY FEES	12/08/11	CK# 234898	KRISTINA J BURGESS	20.00
53100 194	JURY FEES	12/08/11	CK# 234899	LISHA W CAGLE	20.00
53100 194	JURY FEES	12/08/11	CK# 234900	LISA G COTHMAN	20.00
53100 194	JURY FEES	12/08/11	CK# 234901	BRENDA K CRITTENDEN	20.00
53100 194	JURY FEES	12/08/11	CK# 234902	RITA M DENTON	20.00
53100 194	JURY FEES	12/08/11	CK# 234903	JUDY K FOWLER	20.00
53100 194	JURY FEES	12/08/11	CK# 234904	MICHAEL L FRANCIS	20.00
53100 194	JURY FEES	12/08/11	CK# 234905	GUNTHER GEWALT	20.00
53100 194	JURY FEES	12/08/11	CK# 234906	GEORGE C GOFORTH	20.00
53100 194	JURY FEES	12/08/11	CK# 234907	MARLETTA GOINS	20.00
53100 194	JURY FEES	12/08/11	CK# 234908	ALAN S HALE	20.00
53100 194	JURY FEES	12/08/11	CK# 234909	KIMBERLY R HARRIS	20.00
53100 194	JURY FEES	12/08/11	CK# 234910	JOEY R HAYES	20.00
53100 194	JURY FEES	12/08/11	CK# 234911	REBECCA A JINKS	20.00
53100 194	JURY FEES	12/08/11	CK# 234912	MISTY L JOHNSON	20.00
53100 194	JURY FEES	12/08/11	CK# 234913	TAMMY S JONES	20.00
53100 194	JURY FEES	12/08/11	CK# 234914	RICKY S KENERLY	20.00
53100 194	JURY FEES	12/08/11	CK# 234915	MELINDA L LAUDERDALE	20.00
53100 194	JURY FEES	12/08/11	CK# 234916	STEVEN P LUBITZ	20.00
53100 194	JURY FEES	12/08/11	CK# 234917	SHAUNA C MCCrackEN	20.00
53100 194	JURY FEES	12/08/11	CK# 234918	COREY W MCGINNIS	20.00
53100 194	JURY FEES	12/08/11	CK# 234919	MARILYN J MEDLEY	20.00
53100 194	JURY FEES	12/08/11	CK# 234920	GARY D MESSER	20.00
53100 194	JURY FEES	12/08/11	CK# 234921	REBECCA R MOFFITT	20.00
53100 194	JURY FEES	12/08/11	CK# 234922	SARAH K MORGAN	20.00
53100 194	JURY FEES	12/08/11	CK# 234923	DENNIS W MURRAY	20.00
53100 194	JURY FEES	12/08/11	CK# 234924	CARL D ROGERS	20.00
53100 194	JURY FEES	12/08/11	CK# 234925	LARRY A SAUCEMAN	20.00
53100 194	JURY FEES	12/08/11	CK# 234926	GREGORY A SCOTT	20.00
53100 194	JURY FEES	12/08/11	CK# 234927	JAMES T SHEFFIELD	20.00
53100 194	JURY FEES	12/08/11	CK# 234928	HUBERTA G SMITH	20.00
53100 194	JURY FEES	12/08/11	CK# 234929	SANDRA M SMITH	20.00
53100 194	JURY FEES	12/08/11	CK# 234930	PORSHA P STAPLETON	20.00
53100 194	JURY FEES	12/08/11	CK# 234931	KIMBERLY D THOMPSON	20.00
53100 194	JURY FEES	12/08/11	CK# 234932	JOHNNY H WALKER	20.00
53100 194	JURY FEES	12/08/11	CK# 234933	MARY E WALKER	20.00
53100 194	JURY FEES	12/08/11	CK# 234934	VICTOR L WALLACE	20.00
53100 194	JURY FEES	12/08/11	CK# 234935	LOU A WEST	20.00
53100 194	JURY FEES	12/08/11	CK# 234936	JENNIFER L WILSON	20.00
53100 194	JURY FEES	12/08/11	CK# 234937	ROGER D YOUNT	20.00
53100 194	JURY FEES	12/15/11	CK# 235035	SUNTRUST BANKCARD, N.A.	64.47
53100 307	COMMUNICATIONS	12/08/11	CK# 234880	VERIZON WIRELESS	47.74
53100 307	COMMUNICATIONS	12/15/11	CK# 235006	AT & T	45.20
53100 348	POSTAL CHARGES	12/15/11	CK# 235034	PITNEY BOWES	107.07
53100 349	PRINTING	12/08/11	CK# 234824	EVANS OFFICE SUPPLY CO.	433.75
53100 349	PRINTING	12/22/11	CK# 235137	R. CHATFIELD CO., INC.	1369.00
53100 351	RENTALS	12/22/11	CK# 235135	OCE IMAGISTICS, INC.	385.36
53100 355	TRAVEL	12/15/11	CK# 235035	SUNTRUST BANKCARD, N.A.	145.67

ACCT NO	NAME	DATE	REFERENCE	DESCRIPTION	AMOUNT PAID
53100 435	OFFICE SUPPLIES	12/08/11	CK# 234824	EVANS OFFICE SUPPLY CO.	557.38
53100 ...	CIRCUIT COURT			Total:	111
53300 307	COMMUNICATIONS	12/15/11	CK# 235006	AT & T	19.62
53300 399	OTHER CONTRACTED SERVICES	12/08/11	CK# 234835	HERBERT HOLCOMB	150.00
53300 399	OTHER CONTRACTED SERVICES	12/22/11	CK# 235110	DOUG COLLINS	150.00
53300 435	OFFICE SUPPLIES	12/08/11	CK# 234858	ROCKY TOP H2O	7.00
53300 435	OFFICE SUPPLIES	12/22/11	CK# 235139	ROCKY TOP H2O	12.00
53300 ...	GENERAL SESSIONS COURT			Total:	5
53330 307	COMMUNICATION	12/01/11	CK# 234721	AT & T	82.86
53330 307	COMMUNICATION	12/08/11	CK# 234880	VERIZON WIRELESS	138.66
53330 307	COMMUNICATION	12/15/11	CK# 235006	AT & T	.40
53330 351	RENTALS/OCCUPANCY	12/22/11	CK# 235135	OCE IMAGISTICS, INC.	139.09
53330 355	TRAVEL	12/15/11	CK# 235035	SUNTRUST BANKCARD, N.A.	-200.80
53330 368	DRUG TREATMENT EXPENSES	12/01/11	CK# 234739	HELEN ROSS McNABB CENTER	280.00
53330 435	OFFICE SUPPLIES	12/15/11	CK# 235035	SUNTRUST BANKCARD, N.A.	101.38
53330 435	OFFICE SUPPLIES	12/22/11	CK# 235139	ROCKY TOP H2O	5.50
53330 ...	DRUG COURT	12/22/11	CK# 235152	WALMART COMMUNITY BRC	77.16
				Total:	9
53400 307	COMMUNICATION	12/15/11	CK# 235006	AT & T	19.32
53400 349	PRINTING	12/15/11	CK# 235026	LEXISNEXIS MATTHEW BENDER	196.60
53400 349	PRINTING	12/22/11	CK# 235129	LEXISNEXIS MATTHEW BENDER	15.04
53400 351	RENTALS	12/22/11	CK# 235135	OCE IMAGISTICS, INC.	188.00
53400 435	OFFICE SUPPLIES	12/08/11	CK# 234858	ROCKY TOP H2O	11.00
53400 435	OFFICE SUPPLIES	12/15/11	CK# 235035	SUNTRUST BANKCARD, N.A.	98.99
53400 435	OFFICE SUPPLIES	12/22/11	CK# 235139	ROCKY TOP H2O	16.50
53400 ...	CHANCERY COURT			Total:	7
53500 307	COMMUNICATION	12/08/11	CK# 234880	VERIZON WIRELESS	184.36
53500 307	COMMUNICATION	12/15/11	CK# 235006	AT & T	7.55
53500 320	DUES & MEMBERSHIPS	12/22/11	CK# 235144	TN COUNCIL OF JUV. CT JUDGES	70.00
53500 322	EVALUATION AND TESTING	12/01/11	CK# 234728	DRUG TESTING PROGRAM MGMT INC.	1562.50
53500 351	RENTALS	12/22/11	CK# 235135	OCE IMAGISTICS, INC.	139.09
53500 355	TRAVEL - JUDGE	12/01/11	CK# 234727	CYNDI TRENT DOTY	129.72
53500 422	FOOD SUPPLIES	12/01/11	CK# 234758	WALMART COMMUNITY BRC	331.40
53500 422	FOOD SUPPLIES	12/08/11	CK# 234858	ROCKY TOP H2O	25.00
53500 422	FOOD SUPPLIES	12/22/11	CK# 235139	ROCKY TOP H2O	39.50
53500 435	OFFICE SUPPLIES	12/15/11	CK# 235024	JACOBS DOOR SERVICES	95.00
53500 ...	JUVENILE COURT			Total:	10
53920 451	UNIFORMS	12/01/11	CK# 234734	GALL'S INC.	270.71
53920 451	UNIFORMS	12/15/11	CK# 235017	GULF STATES DISTRIBUTORS	706.09
53920 716	LAW ENFORCEMENT EQUIPMENT	12/01/11	CK# 234734	GALL'S INC.	77.22
53920 ...	Courtroom Security			Total:	3
54110 307	COMMUNICATION	12/15/11	CK# 235006	AT & T	440.33
54110 307	COMMUNICATION	12/22/11	CK# 235150	VERIZON WIRELESS	1460.68
54110 322	EVALUATION AND TESTING	12/15/11	CK# 235021	HEALTHSTAR PHYSICIANS, P.C.	25.20

FUND: 101 GENERAL FUND (101)
 REPT NAME: COMMISSION APPROVAL LISTING

PAGE: 7
 DATE: 01/03/12
 TIME: 5:11 PM

ACCT OBJ	NAME	DATE	REFERENCE	DESCRIPTION	AMOUNT PAID
54110 338	MAINT & REPAIR SER - VEHICLES	12/01/11	Ck# 234745	MORRISTOWN STARTER & GENERATOR	150.00
54110 338	MAINT & REPAIR SER - VEHICLES	12/01/11	Ck# 234752	SAFELITE AUTOGLASS	262.74
54110 338	MAINT & REPAIR SER - VEHICLES	12/08/11	Ck# 234817	CRESCENT WASH & LUBE	603.39
54110 338	MAINT & REPAIR SER - VEHICLES	12/15/11	Ck# 235029	MORRISTOWN FORD	1781.41
54110 338	MAINT & REPAIR SER - VEHICLES	12/22/11	Ck# 235128	LAZY DAYS RV SALES & REPAIR	47.88
54110 338	MAINT & REPAIR SER - VEHICLES	12/22/11	Ck# 235152	WALMART COMMUNITY BRC	49.27
54110 348	POSTAL CHARGES	12/15/11	Ck# 235012	FEDERAL EXPRESS	128.49
54110 351	RENTALS	12/22/11	Ck# 235135	OCÉ IMAGISTICS, INC.	232.50
54110 355	TRAVEL	12/15/11	Ck# 235035	SUNTRUST BANKCARD, N.A.	150.33
54110 425	GASOLINE	12/15/11	Ck# 235015	FUELMAN TENNESSEE	11774.54
54110 431	LAW ENFORCEMENT SUPPLIES	12/15/11	Ck# 235018	H & H FIREARMS	345.00
54110 431	LAW ENFORCEMENT SUPPLIES	12/15/11	Ck# 235022	I.T.C. / HERO 247	364.00
54110 433	LUBRICANTS	12/08/11	Ck# 234817	CRESCENT WASH & LUBE	454.20
54110 435	OFFICE SUPPLIES	12/08/11	Ck# 234824	EVANS OFFICE SUPPLY CO.	1024.40
54110 435	OFFICE SUPPLIES	12/15/11	Ck# 235035	SUNTRUST BANKCARD, N.A.	92.83
54110 435	OFFICE SUPPLIES	12/22/11	Ck# 235152	WALMART COMMUNITY BRC	26.91
54110 450	TIRES & TUBES	12/08/11	Ck# 234856	PORTER'S TIRE STORE	50.00
54110 450	TIRES & TUBES	12/15/11	Ck# 235016	GOFORTH TIRE & AUTO, INC.	1806.72
54110 599	OTHER CHARGES	12/01/11	Ck# 234758	WALMART COMMUNITY BRC	222.56
54110 599	OTHER CHARGES	12/08/11	Ck# 234828	FOOD CITY - #607	232.42
54110 599	OTHER CHARGES	12/08/11	Ck# 234850	MTM RECOGNITION CORPORATION	142.29
54110 599	OTHER CHARGES	12/08/11	Ck# 234858	ROCKY TOP H2O	19.00
54110 599	OTHER CHARGES	12/15/11	Ck# 234875	TN SHERIFF'S ASSOCIATION	721.00
54110 599	OTHER CHARGES	12/15/11	Ck# 235027	M & M FIREARMS	540.27
54110 599	OTHER CHARGES	12/15/11	Ck# 235035	SUNTRUST BANKCARD, N.A.	104.89
54110 599	OTHER CHARGES	12/15/11	Ck# 235036	SYMBOL ARTS	320.00
54110 599	OTHER CHARGES	12/22/11	Ck# 235139	ROCKY TOP H2O	28.50
54110 716	LAW ENFORCEMENT EQUIPMENT	12/01/11	Ck# 234734	GALL'S INC.	1958.32
54110 716	LAW ENFORCEMENT EQUIPMENT	12/01/11	Ck# 234735	CATALOG MARKETPLACE INC.	106.75
54110 ...	SHERIFF'S DEPARTMENT			Total:	25666.82
54140 307	COMMUNICATION	12/15/11	Ck# 235006	AT & T	10.33
54150 431	LAW ENFORCEMENT SUPPLIES	12/01/11	Ck# 234729	DTC COMMUNICATIONS INC	1764.00
54150 431	LAW ENFORCEMENT SUPPLIES	12/15/11	Ck# 235032	NATIONAL IMPRINT CORP	442.40
54150 ...	DRUG ENFORCEMENT			Total:	2206.40
54160 309	CONTRACTS WITH GOVERNMENT AGEN	12/01/11	Ck# 234756	TN BUREAU OF INVESTIGATION	50.00
54210 335	MAINTENANCE AND REPAIR SERVICE	12/01/11	Ck# 234726	CITY ELECTRIC SUPPLY	382.93
54210 335	MAINTENANCE AND REPAIR SERVICE	12/01/11	Ck# 234732	FENCO SUPPLY CO.	59.52
54210 335	MAINTENANCE AND REPAIR SERVICE	12/01/11	Ck# 234755	TMS SOUTH	851.23
54210 335	MAINTENANCE AND REPAIR SERVICE	12/08/11	Ck# 234844	LOWE'S	388.84
54210 335	MAINTENANCE AND REPAIR SERVICE	12/08/11	Ck# 234851	MURRELL BURGLAR ALARM CO. INC.	388.00
54210 335	MAINTENANCE AND REPAIR SERVICE	12/08/11	Ck# 234876	TOWN & COUNTRY LOCK & KEY	25.65
54210 335	MAINTENANCE AND REPAIR SERVICE	12/15/11	Ck# 235011	FASTENAL COMPANY	47.21
54210 335	MAINTENANCE AND REPAIR SERVICE	12/22/11	Ck# 235152	WALMART COMMUNITY BRC	33.85
54210 340	MEDICAL & DENTAL SERVICES	12/08/11	Ck# 234805	AEL - MORRISTOWN	372.00
54210 340	MEDICAL & DENTAL SERVICES	12/08/11	Ck# 234820	EAST TENNESSEE PATHOLOGY PPLC	427.00
54210 340	MEDICAL & DENTAL SERVICES	12/08/11	Ck# 234823	EMERGENCY COVERAGE CORPORATION	2703.00

ACCT OBJ	NAME	DATE	REFERENCE	DESCRIPTION	AMOUNT PAID
54210 340	MEDICAL & DENTAL SERVICES	12/08/11	CK# 234825	FIVE RIVERS OB/GYN	585.00
54210 340	MEDICAL & DENTAL SERVICES	12/08/11	CK# 234834	HEALTHSTAR PHYSICIANS, P.C.	198.00
54210 340	MEDICAL & DENTAL SERVICES	12/08/11	CK# 234847	MORRISTOWN CLINIC CORP.	423.00
54210 340	MEDICAL & DENTAL SERVICES	12/08/11	CK# 234849	MORRISTOWN-HAMLEN HOSPITAL	2173.32
54210 340	MEDICAL & DENTAL SERVICES	12/08/11	CK# 234882	SOUTHERN HEALTH PARTNERS	14892.00
54210 340	MEDICAL & DENTAL SERVICES	12/08/11	CK# 234887	WARREN K. STINSON, D.D.S.	1100.00
54210 340	MEDICAL & DENTAL SERVICES	12/08/11	CK# 234879	UNIVERSITY RADIOLOGY	237.53
54210 340	MEDICAL & DENTAL SERVICES	12/15/11	CK# 235040	UNIVERSITY RADIOLOGY	22.65
54210 340	MEDICAL & DENTAL SERVICES	12/22/11	CK# 235140	SOUTHERN HEALTH PARTNERS	2292.00
54210 351	RENTALS	12/22/11	CK# 235135	OCE IMAGISTICS, INC.	185.00
54210 410	CUSTODIAL SUPPLIES	12/01/11	CK# 234743	KEL-SAN, INC.	974.50
54210 410	CUSTODIAL SUPPLIES	12/08/11	CK# 234839	KEL-SAN, INC.	813.00
54210 410	CUSTODIAL SUPPLIES	12/08/11	CK# 234870	TIDI WASTE SYSTEMS	366.75
54210 410	CUSTODIAL SUPPLIES	12/15/11	CK# 235025	KEL-SAN, INC.	589.19
54210 410	CUSTODIAL SUPPLIES	12/22/11	CK# 235127	HENRY SCHEIN INC.	657.69
54210 413	DRUGS & MEDICAL SUPPLIES	12/01/11	CK# 234740	DOCTOR'S HOSPITAL PHARMACY	1310.70
54210 422	FOOD SUPPLIES	12/22/11	CK# 235113	FLOWERS BAKING COMPANY	477.93
54210 422	FOOD SUPPLIES	12/01/11	CK# 234733	FLAV-O-RICH	924.00
54210 422	FOOD SUPPLIES	12/08/11	CK# 234826	FLOWERS BAKING COMPANY	1426.35
54210 422	FOOD SUPPLIES	12/08/11	CK# 234827	PFH HALE, INC.	1127.39
54210 422	FOOD SUPPLIES	12/08/11	CK# 234854	FLOWERS BAKING COMPANY	23616.77
54210 435	OFFICE SUPPLIES	12/08/11	CK# 235013	FLOWERS BAKING COMPANY	609.40
54210 435	OFFICE SUPPLIES	12/22/11	CK# 234824	EVANS OFFICE SUPPLY CO.	269.53
54210 435	OFFICE SUPPLIES	12/22/11	CK# 235152	WALMART COMMUNITY BRC	53.15
54210 441	PRISONERS CLOTHING	12/01/11	CK# 234722	BOB BARKER COMPANY, INC.	586.44
54210 524	IN-SERVICE/STAFF DEVELOPMENT	12/01/11	CK# 234754	CHARLETON STANLEY, PHD	2400.00
54210 524	IN-SERVICE/STAFF DEVELOPMENT	12/08/11	CK# 234832	TODD E. GILES	425.00
54210 524	IN-SERVICE/STAFF DEVELOPMENT	12/22/11	CK# 235141	CHARLETON STANLEY, PHD	400.00
54210 524	IN-SERVICE/STAFF DEVELOPMENT	12/01/11	CK# 234722	BOB BARKER COMPANY, INC.	1852.38
54210 599	OTHER CHARGES	12/08/11	CK# 234824	EVANS OFFICE SUPPLY CO.	59.95
54210 599	OTHER CHARGES	12/08/11	CK# 234824	EVANS OFFICE SUPPLY CO.	955.35
54210 599	OTHER CHARGES	12/08/11	CK# 234838	JUSTICE BENEFITS, INC.	49.95
54210 716	LAW ENFORCEMENT EQUIPMENT	12/22/11	CK# 235117	GALL'S INC.	666.75
54210 ...	JAIL.....			AEDEC INTERNATIONAL	666.75
				Total:	68399.90
54250 307	COMMUNICATIONS	12/08/11	CK# 234880	VERIZON WIRELESS	37.74
54250 307	COMMUNICATIONS	12/15/11	CK# 235006	AT & T	1.14
54250 338	MAINTENANCE - VEHICLES	12/08/11	CK# 234817	CRESCENT WASH & LUBE	111.74
54250 425	GASOLINE	12/15/11	CK# 235015	FUELMAN TENNESSEE	128.05
54250 ...	WORK RELEASE PROGRAM.....			Total:	278.67
54410 307	COMMUNICATION	12/15/11	CK# 235006	AT & T	.40
54410 338	MAINT & REPAIR SER -VEHICLES	12/08/11	CK# 234817	CRESCENT WASH & LUBE	160.11
54410 349	PRINTING, STATIONERY AND FORMS	12/15/11	CK# 235010	CITIZEN TRIBUNE	31.98
54410 425	GASOLINE	12/15/11	CK# 235015	FUELMAN TENNESSEE	402.78
54410 435	OFFICE SUPPLIES	12/08/11	CK# 234824	EVANS OFFICE SUPPLY CO.	50.73
54410 451	UNIFORMS	12/01/11	CK# 234734	GALL'S INC.	12.99
54410 451	UNIFORMS	12/15/11	CK# 235035	SUNTRUST BANKCARD, N.A.	34.98
54410 599	OTHER CHARGES (EMERGENCY)	12/01/11	CK# 234738	HEALTHSTAR PHYSICIANS, P.C.	25.20
54410 599	OTHER CHARGES (EMERGENCY)	12/08/11	CK# 234880	VERIZON WIRELESS	60.01
54410 ...	EMERGENCY MANAGEMENT.....			Total:	779.18

FUND: 101 GENERAL FUND (101)
 REPT NAME: COMMISSION APPROVAL LISTING

PAGE: 9
 DATE: 01/03/12
 TIME: 5:11 PM

ACCT OBJ	NAME	DATE	REFERENCE	DESCRIPTION	AMOUNT PAID
54490 316	CONTRIBUTIONS	12/08/11	CK# 234833	HAMBLEN CO. 911	11786.33
54610 103	ASSISTANT(S)	12/08/11	CK# 234843	WILLIAM B LOVE	300.00
54610 103	ASSISTANT(S)	12/08/11	CK# 234869	CLAUDE THOMPSON JR.	150.00
54610 189	OTHER SALARIES & WAGES	12/08/11	CK# 234816	DR. PAUL CRAWFORD	950.00
54610 189	OTHER SALARIES & WAGES	12/08/11	CK# 234865	STETZER FUNERAL HOME	150.00
54610 189	OTHER SALARIES & WAGES	12/08/11	CK# 234868	DR. TOM C. THOMPSON, MD	716.66
54610 189	OTHER SALARIES & WAGES	12/22/11	CK# 235131	MORRISTOWN-HAMBLEN EMS	243.82
54610 189	OTHER SALARIES & WAGES	12/22/11	CK# 235148	UNIVERSITY PATHOLOGISTS, P.C.	15000.00
54610 399	OTHER CONTRACTED SERVICES	12/08/11	CK# 234818	EDDIE DAVIS	600.00
54610 ...	COUNTY CORONER/MEDICAL EXAMINER			Total:	8 18110.48
55110 309	CONTRACTS WITH GOVERNMENT AGEN	12/01/11	CK# 234730	ELLISON SANITARY SUPPLY CO.	104.30
55110 309	CONTRACTS WITH GOVERNMENT AGEN	12/01/11	CK# 234744	SHERRIE MONTGOMERY	82.31
55110 309	CONTRACTS WITH GOVERNMENT AGEN	12/01/11	CK# 234746	MORRISTOWN UTILITIES	1172.00
55110 309	CONTRACTS WITH GOVERNMENT AGEN	12/01/11	CK# 234749	OCE IMAGISTICS, INC.	14.13
55110 309	CONTRACTS WITH GOVERNMENT AGEN	12/01/11	CK# 234758	WALMART COMMUNITY BRC	225.36
55110 309	CONTRACTS WITH GOVERNMENT AGEN	12/08/11	CK# 234824	EVANS OFFICE SUPPLY CO.	69.08
55110 309	CONTRACTS WITH GOVERNMENT AGEN	12/08/11	CK# 234837	ALLISON MICHELLE JENKINS	701.50
55110 309	CONTRACTS WITH GOVERNMENT AGEN	12/15/11	CK# 235006	AT & T	141.93
55110 309	CONTRACTS WITH GOVERNMENT AGEN	12/22/11	CK# 235104	ATMOS ENERGY	61.75
55110 309	CONTRACTS WITH GOVERNMENT AGEN	12/22/11	CK# 235115	ENGLISH MOUNTAIN COFFEE	73.80
55110 309	CONTRACTS WITH GOVERNMENT AGEN	12/22/11	CK# 235125	ALLISON MICHELLE JENKINS	701.50
55110 309	CONTRACTS WITH GOVERNMENT AGEN	12/22/11	CK# 235135	OCE IMAGISTICS, INC.	12.51
55110 355	TRAVEL	12/08/11	CK# 234852	JOSEFA NOLASCO	42.30
55110 355	TRAVEL	12/08/11	CK# 234853	WILMA J PEOPLES	42.30
55110 355	TRAVEL	12/08/11	CK# 234860	ASHLEY BROOKE SINGLETON	196.46
55110 355	TRAVEL	12/08/11	CK# 234861	KIM SMITH	85.31
55110 355	TRAVEL	12/08/11	CK# 234866	IRMA STILLWELL	33.84
55110 355	TRAVEL	12/08/11	CK# 234881	RHONDA WINN	380.70
55110 ...	LOCAL HEALTH CENTER			Total:	18 4141.08
55120 316	HUMANE SOCIETY	12/08/11	CK# 234836	MORRISTOWN-HAMBLEN	31850.00
55530 316	CONTRIBUTIONS	12/01/11	CK# 234741	KELSEY R HICKS	13.81
55530 316	CONTRIBUTIONS	12/01/11	CK# 234742	K-MART	249.45
55530 316	CONTRIBUTIONS	12/01/11	CK# 234759	WALTERS STATE COMMUNITY COLLEG	130.00
55530 316	CONTRIBUTIONS	12/22/11	CK# 235103	APPALACHIAN ELECTRIC COOP	252.00
55530 316	CONTRIBUTIONS	12/22/11	CK# 235105	BROOKE BARRETT	97.91
55530 316	CONTRIBUTIONS	12/22/11	CK# 235126	K-MART	864.02
55530 316	CONTRIBUTIONS	12/22/11	CK# 235132	MORRISTOWN-HAMBLEN HOSPITAL	13.92
55530 316	CONTRIBUTIONS	12/22/11	CK# 235145	TN COMMUNITY HEALTH SVCS INC	40.00
55530 316	CONTRIBUTIONS	12/22/11	CK# 235149	UNIVERSITY RADIOLOGY	29.49
55530 ...	DEPARTMENT OF CHILDRENS SERVICES			Total:	9 1690.60
56700 307	COMMUNICATION	12/08/11	CK# 234880	VERIZON WIRELESS	33.56
56700 307	COMMUNICATION	12/15/11	CK# 235006	AT & T	430.59
56700 336	MAINTENANCE AND REPAIR SERVICE	12/08/11	CK# 234840	LANE SALES POWER EQUIPMENT	59.30
56700 338	MAINTENANCE AND REPAIR SERVICE	12/01/11	CK# 234750	PORTER'S TIRE STORE	194.70
56700 410	CUSTODIAL SUPPLIES	12/01/11	CK# 234758	WALMART COMMUNITY BRC	96.26

ACCT OBJ	NAME	DATE	REFERENCE	DESCRIPTION	AMOUNT PAID
56700 410	CUSTODIAL SUPPLIES	12/08/11	CK# 234870	TIDI WASTE SYSTEMS	442.59
56700 410	CUSTODIAL SUPPLIES	12/22/11	CK# 235152	WALMART COMMUNITY BRC	80.29
56700 412	DIESEL FUEL	12/22/11	CK# 235151	VOYAGER FLEET SYSTEMS INC	268.85
56700 415	ELECTRICITY	12/15/11	CK# 235005	APPALACHIAN ELECTRIC COOP	20.37
56700 415	ELECTRICITY	12/15/11	CK# 235030	MORRISTOWN UTILITIES	2367.00
56700 425	GASOLINE	12/22/11	CK# 235151	VOYAGER FLEET SYSTEMS INC	448.37
56700 454	WATER AND SEWER	12/15/11	CK# 235030	MORRISTOWN UTILITIES	1053.00
56700 599	OTHER CHARGES	12/15/11	CK# 235035	SUNTRUST BANKCARD, N.A.	21.95
56700 791	OTHER CONSTRUCTION	12/08/11	CK# 234857	RELIEF SEPTIC REPAIR & SERVICE	335.00
56700	PARK.....			Total:	5851.83
56900 309	CONTRACTS WITH GOVERNMENT AGEN	12/22/11	CK# 235123	HAMBLEEN COUNTY-MORRISTOWN	8146.60
57100 307	COMMUNICATION	12/08/11	CK# 234880	VERIZON WIRELESS	37.74
57100 307	COMMUNICATION	12/15/11	CK# 235006	AT & T	1.64
57100 355	TRAVEL	12/08/11	CK# 234842	DEBRA LONG	82.25
57100	... AGRICULTURAL EXTENSION SERVICE.....			Total:	121.63
58300 307	COMMUNICATIONS	12/15/11	CK# 235006	AT & T	.40
58300 435	OFFICE SUPPLIES	12/22/11	CK# 235124	INK IN A WINK	20.00
58300	... VETERANS' SERVICES.....			Total:	20.40
58600 312	CONTRACTS WITH PRIVATE AGENCIE	12/01/11	CK# 234746	MORRISTOWN UTILITIES	100.61
58600 312	CONTRACTS WITH PRIVATE AGENCIE	12/01/11	CK# 234753	SIGNS NOW	75.00
58600 312	CONTRACTS WITH PRIVATE AGENCIE	12/08/11	CK# 234839	KEL-SAN, INC.	100.00
58600 312	CONTRACTS WITH PRIVATE AGENCIE	12/08/11	CK# 234844	LOWE'S	216.05
58600 312	CONTRACTS WITH PRIVATE AGENCIE	12/08/11	CK# 234876	TOWN & COUNTRY LOCK & KEY	46.23
58600 312	CONTRACTS WITH PRIVATE AGENCIE	12/15/11	CK# 235035	SUNTRUST BANKCARD, N.A.	73.98
58600 312	CONTRACTS WITH PRIVATE AGENCIE	12/22/11	CK# 235104	ATMOS ENERGY	74.82
58600 312	CONTRACTS WITH PRIVATE AGENCIE	12/22/11	CK# 235133	MUS FIBERNET	201.91
58600 312	CONTRACTS WITH PRIVATE AGENCIE	12/22/11	CK# 235142	STP, LLC	44.95
58600 312	CONTRACTS WITH PRIVATE AGENCIE	12/22/11	CK# 235143	STP, LLC	1500.00
58600	... EMPLOYEE BENEFITS.....			Total:	2433.55
58900 310	CONTRACTS WITH OTHER PUBLIC AG	12/01/11	CK# 234731	ETHRA INC	1000.00
101	GENERAL FUND (101).....			Total:	260220.22

116 SOLID WASTE/SANITATION (116)
 REPT NAME: COMMISSION APPROVAL LISTING

PAGE: 1
 DATE: 01/03/12
 TIME: 5:12 PM

ACCT OBJ	NAME	DATE	REFERENCE	DESCRIPTION	AMOUNT PAID
55710 302	ADVERTISING	12/15/11	CK# 020708	CITIZEN TRIBUNE	974.08
55710 312	CONTRACTS WITH PRIVATE AGENCIE	12/08/11	CK# 020695	S & B RECYCLING	4539.85
55710 336	MAINTENANCE AND REPAIR SERVICE	12/01/11	CK# 020681	CLARKE POWER SERVICES, INC.	81.52
55710 336	MAINTENANCE AND REPAIR SERVICE	12/01/11	CK# 020685	SAFETY KLEEN	730.31
55710 336	MAINTENANCE AND REPAIR SERVICE	12/08/11	CK# 020686	A1 MAPA AUTO PARTS	2002.49
55710 336	MAINTENANCE AND REPAIR SERVICE	12/08/11	CK# 020693	INTERSTATE BATTERY SYSTEM	393.80
55710 336	MAINTENANCE AND REPAIR SERVICE	12/08/11	CK# 020697	SMOKY MOUNTAIN TRUCK CENTER	533.42
55710 336	MAINTENANCE AND REPAIR SERVICE	12/15/11	CK# 020710	FASTENAL COMPANY	119.98
55710 336	MAINTENANCE AND REPAIR SERVICE	12/15/11	CK# 020712	INTERSTATE BATTERY SYSTEM	354.85
55710 336	MAINTENANCE AND REPAIR SERVICE	12/15/11	CK# 020715	SAFETY KLEEN	374.58
55710 359	DISPOSAL FEES	12/08/11	CK# 020692	HAMBLEN COUNTY-MORRISTOWN	54238.10
55710 412	DIESEL FUEL	12/15/11	CK# 020706	BP OIL	10716.69
55710 412	DIESEL FUEL	12/15/11	CK# 020716	ZOOMERZ, INC.	1074.44
55710 412	DIESEL FUEL	12/22/11	CK# 020727	ZOOMERZ, INC.	1056.63
55710 425	GASOLINE	12/15/11	CK# 020706	BP OIL	73.24
55710 425	GASOLINE	12/15/11	CK# 020716	ZOOMERZ, INC.	113.51
55710 425	GASOLINE	12/22/11	CK# 020727	ZOOMERZ, INC.	109.74
55710 433	LUBRICANTS	12/22/11	CK# 020721	CERTIFIED LABORATORIES	639.65
55710 433	LUBRICANTS	12/22/11	CK# 020725	LUBRICORP	87.70
55710 435	OFFICE SUPPLIES	12/08/11	CK# 020691	EVANS OFFICE SUPPLY CO.	61.12
55710 450	TIRES AND TUBES	12/22/11	CK# 020723	GOFORTH TIRE & AUTO, INC.	2426.80
55710 451	UNIFORMS	12/01/11	CK# 020680	CINTAS CORP., LOC. 207	108.58
55710 451	UNIFORMS	12/08/11	CK# 020690	CINTAS CORP., LOC. 207	108.58
55710 451	UNIFORMS	12/15/11	CK# 020707	CINTAS CORP., LOC. 207	108.61
55710 451	UNIFORMS	12/22/11	CK# 020722	CINTAS CORP., LOC. 207	108.61
55710 499	OTHER SUPPLIES AND MATERIALS	12/01/11	CK# 020682	ELLIOTT BOOTS	189.95
55710 499	OTHER SUPPLIES AND MATERIALS	12/08/11	CK# 020696	SCOTT-GROSS CO. INC.	109.96
55710 499	OTHER SUPPLIES AND MATERIALS	12/08/11	CK# 020701	ZEE MEDICAL INC	111.30
55710 499	OTHER SUPPLIES AND MATERIALS	12/15/11	CK# 020713	LYNN MALONE'S WRECKER SERVICE	275.00
55710 733	SOLID WASTE EQUIPMENT	12/15/11	CK# 020709	COUNTRY CORNER RESTAURANT	555.00
55710 ...	SANITATION MANAGEMENT			Total:	82378.09
116 SOLID WASTE/SANITATION (116).....Total:					82378.09

131 HIGHWAY FUND (131)
 REPT NAME: COMMISSION APPROVAL LISTING

PAGE: 1
 DATE: 01/03/12
 TIME: 5:12 PM

ACCT OBJ	NAME	DATE	REFERENCE	DESCRIPTION	AMOUNT PAID
61000 307	TELEPHONE	12/01/11	CK# 036846	VERIZON WIRELESS	202.33
61000 307	TELEPHONE	12/15/11	CK# 036884	AT & T	192.06
61000 331	LEGAL EXPENSES	12/08/11	CK# 036854	CAPPS, CANTWELL, CAPPS & BYRD	135.00
61000 415	ELECTRICITY	12/22/11	CK# 036918	HOLSTON ELECTRIC COOPERATIVE	952.36
61000 435	OFFICE SUPPLIES	12/08/11	CK# 036858	EVANS OFFICE SUPPLY CO.	182.61
61000 442	PROPANE GAS	12/08/11	CK# 036860	HOLSTON GASES	1023.53
61000 442	PROPANE GAS	12/22/11	CK# 036919	HOLSTON GASES	1371.39
61000 454	WATER & SEWER	12/01/11	CK# 036843	MORRISTOWN UTILITIES	82.00
61000 454	WATER & SEWER	12/22/11	CK# 036921	MORRISTOWN UTILITIES	81.00
61000 599	OTHER CHARGES	12/01/11	CK# 036836	BIG M JANITORIAL	93.30
61000 599	OTHER CHARGES	12/01/11	CK# 036838	CINTAS CORP., LOC. 207	169.99
61000 599	OTHER CHARGES	12/08/11	CK# 036850	HAMBLEN COUNTY CLERK	25.25
61000 599	OTHER CHARGES	12/08/11	CK# 036853	ABLE EXTERMINATORS, INC.	85.00
61000 599	OTHER CHARGES	12/08/11	CK# 036857	BUFFALO TRAIL WESTERN WEAR	200.00
61000 599	OTHER CHARGES	12/08/11	CK# 036853	ELLIOTT BOOTS	100.00
61000 599	OTHER CHARGES	12/08/11	CK# 036863	RUSS MORTON	404.00
61000 599	OTHER CHARGES	12/15/11	CK# 036885	BIG M JANITORIAL	181.10
61000 599	OTHER CHARGES	12/15/11	CK# 036896	SUNTRUST BANKCARD, N.A.	331.37
61000 ...	ADMINISTRATION			Total:	5812.29
62000 312	CONTRACTS WITH PRIVATE AGENCY	12/08/11	CK# 036865	SCOTT RAINBOLT	695.00
62000 312	CONTRACTS WITH PRIVATE AGENCY	12/15/11	CK# 036889	COUNTRY CORNER RESTAURANT	555.00
62000 312	CONTRACTS WITH PRIVATE AGENCY	12/22/11	CK# 036915	CONSOLIDATED ELECTRONIC	360.00
62000 351	RENTAL EQUIPMENT	12/22/11	CK# 036923	SCOTT RAINBOLT	895.00
62000 404	ASPHALT - HOT MIX	12/08/11	CK# 036848	A-1 EQUIPMENT RENTAL	800.00
62000 404	ASPHALT - HOT MIX	12/01/11	CK# 036845	SUMMERS-TAYLOR MATERIALS CO.	2467.85
62000 404	ASPHALT - HOT MIX	12/08/11	CK# 036868	SUMMERS-TAYLOR MATERIALS CO.	1268.19
62000 404	ASPHALT - HOT MIX	12/15/11	CK# 036895	SUMMERS-TAYLOR MATERIALS CO.	235.62
62000 404	ASPHALT - HOT MIX	12/22/11	CK# 036925	SUMMERS-TAYLOR MATERIALS CO.	848.54
62000 408	CONCRETE	12/22/11	CK# 036914	CONCRETE MATERIALS, INC.	272.63
62000 409	CRUSHED STONE	12/08/11	CK# 036872	VULCAN MATERIALS COMPANY	415.12
62000 409	CRUSHED STONE	12/15/11	CK# 036898	VULCAN MATERIALS COMPANY	814.32
62000 443	ROAD SIGNS & STRIPING	12/15/11	CK# 036890	G & C SUPPLY CO.	2000.00
62000 451	UNIFORMS	12/01/11	CK# 036838	CINTAS CORP., LOC. 207	89.92
62000 451	UNIFORMS	12/08/11	CK# 036855	CINTAS CORP., LOC. 207	89.92
62000 451	UNIFORMS	12/15/11	CK# 036888	CINTAS CORP., LOC. 207	89.92
62000 451	UNIFORMS	12/22/11	CK# 036913	CINTAS CORP., LOC. 207	89.92
62000 ...	HIGHWAY AND BRIDGE MAINTENANCE			Total:	11986.95
63100 412	DIESEL FUEL	12/15/11	CK# 036886	BP OIL	1166.35
63100 412	DIESEL FUEL	12/15/11	CK# 036899	ZOOMERZ, INC.	1159.29
63100 412	DIESEL FUEL	12/22/11	CK# 036929	ZOOMERZ, INC.	1442.65
63100 416	MACHINE & EQUIPMENT PARTS	12/01/11	CK# 036841	HAYES LAWN MOWER REPAIR	39.00
63100 416	MACHINE & EQUIPMENT PARTS	12/08/11	CK# 036849	AI NAPA AUTO PARTS	406.39
63100 416	MACHINE & EQUIPMENT PARTS	12/08/11	CK# 036856	CONTRACTOR'S MACHINERY, INC.	342.25
63100 416	MACHINE & EQUIPMENT PARTS	12/15/11	CK# 036893	MORRISTOWN CHEVROLET	151.88
63100 416	MACHINE & EQUIPMENT PARTS	12/22/11	CK# 036916	DICKSON CO. EQUIPMENT CO., INC.	3855.99
63100 416	MACHINE & EQUIPMENT PARTS	12/22/11	CK# 036920	INTERSTATE BATTERY SYSTEM	96.95
63100 416	MACHINE & EQUIPMENT PARTS	12/22/11	CK# 036924	RITCHEE TRACTOR COMPANY	296.08
63100 416	MACHINE & EQUIPMENT PARTS	12/22/11	CK# 036927	TN VALLEY CUSTOM TRAILERS, INC	102.66

FUND: 131 HIGHWAY FUND (131)
 REPT NAME: COMMISSION APPROVAL LISTING

PAGE: 2
 DATE: 01/03/12
 TIME: 5:12 PM

ACCT OBJ	NAME	DATE	REFERENCE	DESCRIPTION	AMOUNT PAID
63100 416	MACHINE & EQUIPMENT PARTS	12/22/11	CK# 036928	TRANSAXLE LLC	6188.02
63100 424	GARAGE SUPPLIES	12/01/11	CK# 036835	AMERICAN CONTINENTAL TECHLAB	338.60
63100 424	GARAGE SUPPLIES	12/01/11	CK# 036847	ZEP MANUFACTURING COMPANY	242.28
63100 425	GASOLINE	12/15/11	CK# 036886	BP OIL	1099.34
63100 425	GASOLINE	12/15/11	CK# 036899	ZOOMERZ, INC.	512.72
63100 425	GASOLINE	12/22/11	CK# 036929	ZOOMERZ, INC.	601.48
63100 450	TIRES & TUBES	12/01/11	CK# 036839	GOFORTH TIRE & AUTO, INC.	190.35
63100 450	TIRES & TUBES	12/08/11	CK# 036864	PORTER'S TIRE STORE	241.35
63100 499	OTHER SUPPLIES & MATERIALS	12/01/11	CK# 036842	LANE SALES POWER EQUIPMENT	16.00
63100 499	OTHER SUPPLIES & MATERIALS	12/15/11	CK# 036891	KEL-SAN, INC.	309.32
63100 499	OTHER SUPPLIES & MATERIALS	12/15/11	CK# 036892	LOWE'S	560.23
63100 ...	OPERATION AND MAINTENANCE OF EQUIPMENT			Total:	19359.18
66000 513	WORKMANS COMPENSATION	12/22/11	CK# 036911	BERKLEY NET UNDERWRITERS	3356.00
68000 714	HIGHWAY EQUIPMENT	12/08/11	CK# 036859	HEAVY MACHINES INC.	7036.00
131	HIGHWAY FUND (131)			Total:	47550.42

INMATE MEDICAL CLAIMS SAVER CONTRACT

Motion by Louis Jarvis, seconded by Paul Lebel to approve the agreement with Correctional Risk Services for inmate medical claims savings contract.

Chair S. Ford	YES	L. Carter	YES
R. Eldridge	YES	VChair H. Shipley	YES
L. Baker	YES	N. Phillips	YES
T. Dennison	YES	Tilman Goins	YES
D. Fullington	YES	T. Goins	YES
H. Harville	YES	D. Wampler	YES
P. LeBel	(2) YES	L. Jarvis	(M) YES

6.b.

Passed (14 YES - 0 NO - 0 ABS - 0 Absent)

Majority Vote >

BUDGET AMENDMENT-BARTON SPRINGS DEVELOPMENT

Motion by Louis Jarvis, seconded by Tim Dennison to approve the budget amendment in the amount of \$22,507 for Barton Springs Development.


Chair S. Ford	YES	L. Carter	YES
R. Eldridge	YES	VChair H. Shipley	YES
L. Baker	YES	N. Phillips	YES
T.Dennison	(2) YES	Tilman Goins	YES
D. Fullington	YES	T. Goins	YES
H. Harville	YES	D. Wampler	YES
P. LeBel	YES	L. Jarvis	(M) YES

6.c.1.i.

Passed (14 YES - 0 NO - 0 ABS - 0 Absent)

Majority Vote >

**Hamblen County Commission
Finance Committee**



"The People's House"

Month JANUARY Year 2012

Fund #101

DEPT: Barton Springs Development - TIF

Account Number	Description	Increase	Decrease
	ESTIMATED REVENUES		
	Increase Revenues		
40115.000	Discount on Property Taxes	22,507	
	Subtotal Revenues	22,507	
	INDUSTRIAL DEVELOPMENT		
	Increase Expenditures		
58120.364	Contracts for Development Costs	22,507	
	Subtotal Expenditures	22,507	

Brief Descriptions of Issue:
 To increase amount received, or to be received, and paid for Barton Springs

Signature: *Bill Butcher*
 Title: *County Mayor*
 Date: *12-29-11*

For Finance Department
 Only:
 Reviewed by: _____
 Budget Amendment:

BUDGET AMENDMENT-CHEROKEE PARK

Motion by Louis Jarvis, seconded by Howard Shipley to approve the \$6,584 budget amendment for Cherokee Park.

Chair S. Ford	YES
R. Eldridge	YES
L. Baker	YES
T. Dennison	YES
D. Fullington	YES
H. Harville	YES
P. LeBel	YES


L. Carter	YES
VChair H. Shipley	(2) YES
N. Phillips	YES
Tilman Goins	YES
T. Goins	YES
D. Wampler	YES
L. Jarvis	(M) YES

6.c.1.ii

Passed (14 YES - 0 NO - 0 ABS - 0 Absent)

Majority Vote >

**Hamblen County Commission
Finance Committee**



"The People's House"

Month JANUARY Year 2012

Fund #101

DEPT: CHEROKEE PARK

Account Number	Description	Increase	Decrease
	ESTIMATED REVENUES		
	Increase Revenues		
44530.000	Sale of Equipment	6,584	
	Subtotal Revenues	6,584	
	PARKS AND FAIR BOARDS		
	Increase Expenditures		
56700.790	Other Equipment	13,500	
56700.791	Other Construction		6,916
	Subtotal Expenditures	6,584	

Brief Descriptions of issue:
 To increase estimated revenues for sale of chipper at Cherokee Park and to reclassify appropriations from "Other Construction" to "Other Equipment" for the purchase of utility vehicle. Current utility vehicle will be transferred to Maintenance for Courthouse grounds use.

Signature: Bill Burtan
 Title: County Mayor
 Date: 12-29-11

For Finance
 Department Only:
 Reviewed by: _____
 Budget Amendment: _____

BUDGET AMENDMENT-VARIOUS

Motion by Louis Jarvis, seconded by Dana Wampler to approve the budget amendment to reclassify appropriations for various general fund accounts representing no new monies.

Chair S. Ford	YES
R. Eldridge	YES
L. Baker	YES
T.Dennison	YES
D. Fullington	YES
H. Harville	YES
P. LeBel	YES

L. Carter	YES
VChair H. Shipley	YES
N. Phillips	YES
Tilman Goins	YES
T. Goins	YES
D. Wampler	(2) YES
L. Jarvis	(M) YES

6.c.1.iii

Passed (14 YES - 0 NO - 0 ABS - 0 Absent)

Majority Vote >

Hamblen County Commission
Finance Committee



Month JANUARY Year 2012

Fund #101 DEPT: VARIOUS

Account Number	Description	Increase	Decrease
COUNTY COMMISSION			
51100.201	Social Security	-	(500)
51100.204	State Retirement	500	-
	Subtotal	500	(500)
REGISTER OF DEEDS			
51600.106	Deputy(ies)	885	-
51600.169	Part-time Personnel	-	(885)
	Subtotal	885	(885)
OTHER FACILITIES (MAINTENANCE)			
51810.105	Supervisor/Director	1,955	-
51810.166	Custodial Personnel	540	-
51810.169	Part-time Personnel	-	(2,735)
51810.204	State Retirement	240	-
	Subtotal	2,735	(2,735)
COURTROOM SECURITY			
53920.160	Guards	620	-
53920.201	Social Security	50	-
53920.204	State Retirement	76	-
53920.451	Uniforms	-	(746)
	Subtotal	746	(746)
INSPECTION AND REGULATION (CIVIL SERVICE)			
54510.201	Social Security	224	-
54510.212	Employer Medicare	54	-
54510.322	Evaluation and Testing	-	(278)
	Subtotal	278	(278)
PARKS AND FAIR BOARDS			
56700.105	Supervisor/Director	1,683	-
56700.169	Part-time Personnel	-	(7,433)
56700.187	Overtime	5,000	-
56700.204	State Retirement	750	-
	Subtotal	7,433	(7,433)

Brief Descriptions of Issue:
NO NEW MONIES:
 To reclassify appropriations:

Signature: Bill Burtain
 Title: County Mayor
 Date: 12-29-11

For Finance Department Only:
 Reviewed by: _____
 Budget Amendment:

BUDGET AMENDMENT-CLERK & MASTER

Motion by Louis Jarvis, seconded by Tim Dennison to approve the \$31,750 budget amendment for Clerk & Master to appropriate funds for the purchase of new hardware and software for Chancery Court, being funded through Clerk & Master excess fees and data processing fees.

Chair S. Ford	YES
R. Eldridge	YES
L. Baker	YES
T.Dennison	(2) YES
D. Fullington	YES
H. Harville	YES
P. LeBel	YES

L. Carter	YES
VChair H. Shipley	YES
N. Phillips	YES
Tilman Goins	YES
T. Goins	YES
D. Wampler	YES
L. Jarvis	(M) YES

6.c.1.iv

Passed (14 YES - 0 NO - 0 ABS - 0 Absent)

Majority Vote >

**Hamblen County Commission
Finance Committee**



Month January Year 2012

Fund #101

DEPT: Clerk & Master

Account Number	Description	Increase	Decrease
	ESTIMATED REVENUES		
	Increase Revenues		
45150.000	Excess Fees - Clerk and Master	25,650	
	Subtotal Revenues	25,650	
	APPROPRIATIONS		
	CAPITAL PROJECTS		
	ADMINISTRATION OF JUSTICE		
	Increase Expenditures		
91120.709	Data Processing Equipment	31,750	
	Subtotal Expenditures	31,750	
	Decrease Fund Balance		
34166.000	Reserved for Automation Purposes - Chancery Court		6,100
	Subtotal Fund Balance		6,100

Brief Descriptions of issue:
 No appropriate funds for purchase of new hardware and software for Chancery Court. Chancery Court is providing funding for this purchase from excess fees exceeding the originally budgeted amount and from revenues that are restricted for automation purposes.

Signature: Katherine Jones-Jerry
 Title: Clerk + Master
 Date: 12/29/11

For Finance
 Department Only:
 Reviewed by: _____
 Budget Amendment: _____

BUDGET AMENDMENT-VARIOUS(\$26,500)

Motion by Louis Jarvis, seconded by Paul Lebel to approve the budget amendment for various general fund departments to increase funds for communications costs (phone service and jail maintenance).

Chair S. Ford	YES
R. Eldridge	YES
L. Baker	YES
T.Dennison	YES
D. Fullington	YES
H. Harville	YES
P. LeBel	(2) YES

L. Carter	YES
VChair H. Shipley	YES
N. Phillips	YES
Tilman Goins	YES
T. Goins	YES
D. Wampler	YES
L. Jarvis	(M) YES

6.c.1.v.

Passed (14 YES - 0 NO - 0 ABS - 0 Absent)

Majority Vote >

**Hamblen County Commission
Finance Committee**




Month JANUARY Year 2012

Fund #101

DEPT: VARIOUS

Account Number	Description	Increase	Decrease
	OTHER FACILITIES		
51810.307	Communications	10,000	
	OTHER FINANCE (MALL OFFICE)		
52900.307	Communications	1,500	
	JAIL		
54210.335	Maintenance and Repair Services	15,000	
39000.000	UNASSIGNED FUND BALANCE		26,500



Signature: Bill Burtner
 Title: County Mayor
 Date: 12-29-11

For Finance
 Department Only:
 Reviewed by: _____
 Budget Amendment:

BUDGET AMENDMENT-DRUG FUND

Motion by Louis Jarvis, seconded by Dana Wampler to approve the \$45,821 budget amendment for the Drug Control Fund to increase additional funds coming in from seizures that were not previously budgeted.

Chair S. Ford	YES	L. Carter	YES
R. Eldridge	YES	VChair H. Shipley	YES
L. Baker	YES	N. Phillips	YES
T.Dennison	YES	Tilman Goins	YES
D. Fullington	YES	T. Goins	YES
H. Harville	YES	D. Wampler	(2) YES
P. LeBel	YES	L. Jarvis	(M) YES

6.c.2.i.

Passed (14 YES - 0 NO - 0 ABS - 0 Absent)

Majority Vote >

**Hamblen County Commission
Finance Committee**



Month January Year 2012

Fund #122 DEPT: Drug Enforcement

Account Number	Description	Increase	Decrease
	Increase Revenues		
44170.000	Miscellaneous Refunds	1,000	
44530.000	Sale of Equipment	15,085	
47700.000	Asset Forfeiture Funds	29,736	
	Subtotal Revenues	45,821	
	DRUG ENFORCEMENT		
	Increase Expenditures		
54150.319	Confidential Drug Enforcement Payments	10,000	
54150.415	Electricity	1,000	
54150.431	Law Enforcement Supplies	3,000	
54150.716	Law Enforcement Equipment	6,000	
	Subtotal Expenditures	20,000	
	Increase Fund Balance		
39000.000	Unassigned Fund Balance	25,821	
	Subtotal Fund Balance	25,821	

Brief Descriptions of issue:
 To increase estimated revenues for additional seizures. To appropriate additional funds for undercover operations.

Signature: [Handwritten Signature]
 Title: DET. LT.
 Date: 12-28-11

For Finance Department Only:
 Reviewed by: _____
 Budget Amendment: _____
 Date: _____

BUDGET AMENDMENT-HIGHWAY FUND

Motion by Louis Jarvis, seconded by Howard Shipley to approve the \$29,700 budget amendment for Highway/Public Works to purchase a stone spreader and a new vehicle for the tree-trimming crew

Chair S. Ford	YES
R. Eldridge	YES
L. Baker	YES
T.Dennison	YES
D. Fullington	YES
H. Harville	YES
P. LeBel	YES


L. Carter	YES
VChair H. Shipley	(2) YES
N. Phillips	YES
Tilman Goins	YES
T. Goins	YES
D. Wampler	YES
L. Jarvis	(M) YES

6.c.3.i.

Passed (14 YES - 0 NO - 0 ABS - 0 Absent)

Majority Vote >

**Hamblen County Commission
Finance Committee**



Month January Year 2012

Fund #131

DEPT: Highway/Public Works Department

Account Number	Description	Increase	Decrease
	HIGHWAY AND BRIDGE MAINTENANCE		
62000.143	Equipment Operators		18,000
62000.147	Truck Drivers		4,000
62000.149	Laborers	22,000	
	CAPITAL OUTLAY		
68000.714	Highway Equipment	8,000	
68000.718	Motor Vehicles	21,700	
39000.000	UNASSIGNED FUND BALANCE		29,700

Brief Descriptions of issue:
NO NEW MONIES
 To provide appropriations for work truck for highway foreman. The foreman's truck (the truck is 10 years old) will be transferred and utilized by the tree trimming crew. The current truck utilized by the tree trimming crew is becoming inoperable.
 To provide appropriations for stone spreader. To provide additional funds for paving. The stone spreader and truck has been approved by the Road Commission.

Signature: Barry G. Polk
 Title: HAMBLEN CO. ROAD SUPV.
 Date: 12-29-11

For Finance
 Department Only:
 Reviewed by: _____
 Budget Amendment: _____

RESOLUTION-HAMBLLEN COUNTY JUVENILE COURT

Motion by Herbert Harville, seconded by Nancy Phillips to approve the following resolution to amend the 1972 Private Act creating the Hamblen County Juvenile court.

Chair S. Ford	YES
R. Eldridge	YES
L. Baker	YES
T.Dennison	YES
D. Fullington	YES
H. Harville	(M) YES
P. LeBel	YES

L. Carter	YES
VChair H. Shipley	YES
N. Phillips	(2) YES
Tilman Goins	YES
T. Goins	YES
D. Wampler	YES
L. Jarvis	YES

7.b.

Passed (14 YES - 0 NO - 0 ABS - 0 Absent)

Majority Vote >

**RESOLUTION OF THE HAMBLLEN COUNTY BOARD OF COMMISSIONERS
TO AMEND THE 1972 PRIVATE ACT
CREATING THE HAMBLLEN COUNTY JUVENILE COURT**

WHEREAS, in 1972, the Hamblen County Board of Commissioners adopted a Private Act, Chapter 337, Private Acts of 1972, creating the Juvenile Court of Hamblen County and providing for its operation; and

WHEREAS, Section 7 of the Private Act provided that the Clerk of the Juvenile Court would be the Hamblen County Court Clerk; and

WHEREAS, both the Hamblen County Circuit and General Sessions Court Clerk and the Hamblen County Court Clerk agree that it would be more logical, more cost efficient and more in line with other counties for the Hamblen County Circuit and General Sessions Court Clerk to also serve as the Clerk of the Hamblen County Juvenile Court; and

WHEREAS, it is the desire of the Hamblen County Board of Commissioners to request our State Legislators to sponsor a bill in this session of the Tennessee General Assembly amending the current Private Act to change the clerkship of the Hamblen County Juvenile Court as hereinbefore set out;

NOW, THEREFORE, BE IT RESOLVED by the Hamblen County Board of Commissioners meeting in regular session on the 19th day of January, 2012, that our State Legislators, Senator Steve Southerland and Representative Don Miller, be requested to sponsor an amendment to the Private Act of 1972, Section 337, amending Section 7 of said Private Act transferring the clerkship of the Hamblen County Juvenile Court from the Hamblen County Court Clerk to the Hamblen County Circuit and General Sessions Court Clerk.

FURTHER RESOLVED, that such transition shall be effective upon the completion of the transfer by the affected Clerks.

WHEREFORE, it was moved by Herbert Harville and seconded by Nancy Phillips that this resolution be adopted.


VOTING AYE: 14

VOTING NAY: 0


PASS: 0

The Chair declared the Resolution adopted this 19th day of January, 2012.

HAMBLÉN COUNTY BOARD OF COMMISSIONERS

By: 
Stancil Ford, Chairman

APPROVED:


Bill Brittain, Hamblen County Mayor

ATTEST:


Linda Wilder, Hamblen County Clerk

ROAD LISTING

Motion by Herbert Harville, seconded by Nancy Phillips to approve the Hamblen County Road Listing.

Chair S. Ford	YES
R. Eldridge	YES
L. Baker	YES
T. Dennison	YES
D. Fullington	(2) YES
H. Harville	(M) YES
P. LeBel	YES

L. Carter	YES
VChair H. Shipley	YES
N. Phillips	YES
Tilman Goins	YES
T. Goins	YES
D. Wampler	YES
L. Jarvis	YES

7.c.

Passed (14 YES - 0 NO - 0 ABS - 0 Absent)

Majority Vote >

Road Details By Road Name with Comments

Road	Beginning	Ending	Length (MI)	Right Of Way (FT)	Surface Width	Surface Type	Roadbed (FT)	Road Comm	Class
ABBY LN.	STONEHENGE	CUL-DE-SAC	0.07		24	ASP		13	1
ACADEMY DR.	COUNTRY ROAD	MOUNTAIN LAUREL	0.31		24	ASP		12	1
ACORN DR.	SEVEN OAKS DR.	SUSSEX LN.	0.09		24	ASP		12	1
AILSHIE RD.	WITT ROAD	WATKINS CHAPEL ROAD	0.35		20	ASP		11	2
ALEXANDER RD.	CHUCKY RIVER RD.	DEAD END	0.52		18	ASP		10	2
ALISHA AVE.	BRIGHTS PIKE	CUL-DE-SAC	0.40		24	ASP		9	1
ALLEN RD.	WINDY COVE LN.	LAKESHORE RD.	0.09		22	ASP		13	2
ALPHA DR.	COLLINSON FORD RD.	DEAD END	0.27		22	BST		12	2
AMANDA AVE.	ELLAREE DRIVE	DEAD END	0.05		20	ASP		10	2
AMY DR.	BUELL STREET	DEARING ROAD	0.43		16	ASP		11	3
ANDERSON BEND RD.	THREE SPRINGS RD.	MULLINS ROAD	2.83		20	ASP		9	2
ANDREW CIR.	ANDREW JOHNSON HWY.	GLENN DRIVE	0.47		22	ASP		13	2
ANNE CIR.	GRAZELAND DRIVE	DEAD END	0.12		22	ASP		8	2
APOSTLE RD.	CENTRAL CHURCH ROAD	KIDWELLS RIDGE ROAD	0.64		24	ASP		14	1

Road	Beginning	Ending	Length (MI)	Right Of Way (FT)	Surface Width	Surface Type	Roadbed (FT)	Road Comm	Class
APPLETREE CIR.	ORCHARD GROVE	CUL-DE-SAC	0.30		24	ASP		14	1
ARC DR.	MILBURN STREET	GRAY STREET	0.07		16	ASP		12	3
ARCHER CIR.	BROOKS DRIVE	ANDREW JOHNSON HWY	0.23		20	ASP		13	2
ARDEN LN.	DEAD END	ST HWY 160	0.61		16	ASP		10	3
ARROW DR.	INDIAN TRAIL	TOMAHAWK HILL	0.34		16	ASP		6	2
ARTHUR DR.	CANTER DRIVE	DEAD END	0.05		12	ASP		10	3
ARVIN RD.	CEDAR CREEK ROAD	DEAD END	0.11		12	ASP		8	3
ASHFORD DR.	DANBURY DRIVE	BROCKLAND DRIVE	0.32		24	ASP		8	1
ASHLEY CT.	SCARLET DRIVE	CUL-DE-SAC	0.09		24	ASP		14	1
AUDREY LN.	SHIRLEY LANE	DEAD END	0.07		22	ASP		4	2
AUTUMN LN.	STUFFEL ROAD	DEAD END	0.13		24	ASP		8	1
AVERY LN.	MAYES ROAD	DEAD END	0.06		24	ASP		11	1
AZALEA CT.	WISTERIA DRIVE	DEAD END	0.14		24	ASP		7	1
BALCH ST.	CHAPMAN STREET	SOUTH CUMBERLAND	0.22		24	ASP		11	1
BARBARA DR.	BRITTON DRIVE	DEAD END	0.74		24	ASP		13	1
BARDING DR.	FISH HATCHERY ROAD	DEAD END	0.45		24	ASP		10	1
BARNARD DR.	OLD RUSSELLVILLE PIKE	HIGHWAY 11-E	0.04		14	ASP		8	3
BAYBERRY DR.	WINDFIELD DR.	CUL-DE-SAC	0.04	50	24	ASP		10	1
BEACON LIGHT RD.	WARRENSBURG ROAD	SILVER CITY ROAD	2.09		22	ASP		9	2

Road	Beginning	Ending	Length (MI)	Right Of Way (FT)	Surface Width	Surface Type	Roadbed (FT)	Road Comm	Class
BEACON RD.	GREENBRIAR ROAD	JEFFERSON COUNTY LINE	0.92		20	ASP		13	2
BEAR SPRINGS RD.	ACADEMY DRIVE	DEAD END	0.18		24	ASP		12	1
BEATRICE DR.	OLD KENTUCKY ROAD	DEAD END	0.06		12	ASP		8	3
BEAVER RD.	LAMPKIN ROAD	FALCON ROAD	0.26		17	ASP		7	3
BECK LN.	ANDREW JOHNSON HWY.	DEAD END	0.14		19	ASP		9	2
BEECHURST AVE.	BUXTON ROAD	RIVERVIEW DRIVE	0.05		18	ASP		10	2
BEECHWOOD CIR.	RAVENWOOD DRIVE	COTTON WOOD LANE	0.28		24	ASP		12	1
BELLWOOD RD. N.	ANDREW JOHNSON HWY	DEAD END	0.25		20	ASP		12	2
BELLWOOD RD. S.	ANDREW JOHNSON HWY	MAPLE VALLEY ROAD	1.25		20	ASP		11	2
BENJAMIN BLVD.	BRENTWOOD DRIVE	BRENTWOOD DRIVE	0.27		24	ASP		12	4
			<i>Comment</i> ALSO IN COMM. DISTRICT 5						
			<i>Comment</i> BENJAMIN BOULEVARD CONSISTS OF TWO 12' ROADS						
BENT CREEK RD.	SILVER CITY ROAD	COUNTY LINE	2.27		14	BST		10	3
BENT VIEW LN.	STONEHENGE	CUL-DE-SAC	0.07		24	ASP		13	1
BENTON RD.	ANDREW JOHNSON HWY	WALL ST.	0.06		24	ASP		9	1
BERNIE CIR.	BUELL STREET	BUELL STREET	0.50		18	ASP		11	2
BERTIE CIR.	OLD FORD RD.	DEAD END	0.04		22	ASP		8	2
BETH DR.	JARRELL ROAD	DEAD END	0.40		24	ASP		8	1
BETHEL RD.	ST HWY 160	FISH HATCHERY ROAD	1.00		20	ASP		10	2
BETHESDA RD.	ANDREW JOHNSON HWY	OLD KENTUCKY ROAD	0.82		17	ASP		8	3

Road	Beginning	Ending	Length (MI)	Right Of Way (FT)	Surface Width	Surface Type	Roadbed (FT)	Road Comm	Class
BETSY LN.	VENNIE CIRCLE	FORD ROAD	0.11		22	ASP		8	2
BIG ELM DR.	ESSEX LANE	SEVEN OAKS DRIVE	0.15		24	ASP		12	1
BIG ORANGE DR.	WIN VUE DRIVE	CUL-DE-SAC	0.65		24	BST		10	1
BIG WOODS DR.	HERRON DR.	CUL-DE-SAC	0.17		18	ASP		10	2
BILL CIR.	TINA CIRCLE	DEAD END	0.09		18	ASP		13	2
BIRCHWOOD CIR.	GREEN HILL DRIVE	CUL-DE-SAC	0.13		22	ASP		7	2
BLACKBERRY LN.	BRANDY DRIVE	CUL-DE-SAC	0.10		26	ASP		12	1
BLUE RIDGE DR.	CLEAR VIEW ROAD	DEAD END	0.38		22	ASP		14	2
BLUEBIRD CIR.	INMAN BEND	INMAN BEND	0.59		24	ASP		14	1
BOARDWALK CIR.	OLD KENTUCKY	OLD KENTUCKY	0.82		24	ASP		8	1
BOAT DOCK RD.	CEDAR HILL ROAD	DEAD END	0.46		20	ASP		14	2
BOAT LAUNCH RD.	BRIGHTS PIKE	CUL-DE-SAC	0.28		18	ASP		7	2
BOATMANS MTN. RD.	NOES CHAPEL	MACEDONIA	3.38		20	ASP		6	2
BOATMANS RIDGE RD.	BOATMAN MTN. RD.	DEAD END	0.74		16	ASP		6	3
BOB WHITE TRAIL	FALL CREEK DOCK	DEAD END	0.11		12	ASP		9	4
BOBBIE CT.	DAN DRIVE	CUL-DE-SAC	0.03		24	ASP		7	1
BOHANAN RD.	TALEY ROAD	DEAD END	0.19		12	ASP		10	4
BOND CIR.	JULIAN AVENUE	CUL-DE-SAC	0.05		22	ASP		12	2
BONNEVILLE DR.	LECONTE STREET	CUL-DE-SAC	0.30		26	ASP		5	1

Road	Beginning	Ending	Length (MI) Right Of Way (FT)	Surface Width	Surface Type	Roadbed (FT)	Road Comm	Class
BONNIE LN.	ENKA HWY	CUL-DE-SAC	0.18	20	ASP		10	2
BOUNDS DR.	ALPHA VALLEY HOME ROAD	REGGIE DRIVE	0.04	20	ASP		11	2
BOW TRAIL	LAKESHORE RD.	CUL-DE-SAC	0.18	20	ASP		13	2
BRAD DR.	LAKE DRIVE	CUL-DE-SAC	0.06	24	ASP		7	1
BRADY DR.	ANDREW JOHNSON	FOX DRIVE	0.36	18	ASP		12	2
BRANDI DR.	ALISHA AVENUE	CUL-DE-SAC	0.17	24	ASP		9	1
BREEDING PIKE RD.	MAPLE VALLEY	DEAD END	0.45	16	BST		11	3
BRENTWOOD DR.	COTTONWOOD DRIVE	E. BRENTWOOD DRIVE	0.63	24	ASP		12	1
BRENTWOOD DR. E.	BRENTWOOD DRIVE	MURRELL ROAD	0.61	24	ASP		12	1
BRIAR CT.	CLAUDETTE DRIVE	WOODWARD DRIVE	0.13	24	ASP		13	1
BRIARWOOD DR.	GREENBRIAR ROAD	CUL-DE-SAC	0.30	22	ASP		13	2
BRIGHTON LN.	CARROLL ROAD	DEAD END	0.11	26	ASP		10	1
BRIGHT'S PIKE RD.	CHEROKEE PARK	FALL CREEK DOCK	5.63	24	ASP		7	1
BRIMER RD.	VINEYARD ROAD	DEAD END	0.37	16	ASP		10	3
BRITT LN.	SHIELDS FERRY	DEAD END	0.65	24	ASP		6	1
CLASS 2								
BRITTON DR.	ANDREW JOHNSON HWY.	HUNTER ROAD	0.74	20	ASP		12	2
BROCK LN.	VALLEY HOME ROAD	DEAD END	0.21	24	BST		11	1
BROCKLAND DR.	DOVER ROAD	STAPLETON ROAD	1.14	26	ASP		8	1

Comment ALSO IN COMM. DISTRICT 8, 9

Comment AT TOP OF HILL FOR .386' STARTS 18' ROAD SURFACE WIDTH &

ROAD

Road	Beginning	Ending	Length (MI)	Right Of Way (FT)	Surface Width	Surface Type	Roadbed (FT)	Road Comm	Class
BROCKWOOD DR.	DOVER ROAD	BROCKLAND DRIVE	0.40		26	ASP		8	1
BROGAN RD.	ALPHA VALLEY HOME	DEAD END	0.19		18	ASP		11	2
BROOKDELL DR.	MULLINS	CUL-DE-SAC	0.21		24	ASP		9	1
BROOKS DR.	ANDREW JOHNSON HWY	DEAD END	0.14		20	ASP		13	2
BROOKSIDE DR.	SULPHUR SPRINGS	CUL-DE-SAC	0.22		24	ASP		11	1
BROOKVIEW DR.	MILLSTONE DRIVE	CUL-DE-SAC	0.04		24	ASP		10	1
BROUGHTON CT.	WELLINGTON BLVD.	CUL-DE-SAC	0.07		24	ASP		12	1
BROWNING WAY	REMMINGTON DRIVE	PHILLIP LANE	0.31		24	ASP		9	1
BROYLES LN.	CALVIN ROAD	CALVIN ROAD	0.24		20	BST		6	2
BRUCE ST.	STANDIFER LANE	KIDWELLS RIDGE	0.06		18	ASP		14	2
BUCKINGHAM DR.	MARY STREET	LEOLA STREET	0.12		24	ASP		9	1
BUELL CHAPEL RD.	ST. PAUL ROAD	SPENCER HALE	1.47		20	BST		10	2
BUELL ST.	BERNIE CIRCLE	DEARING ROAD	1.09		18	ASP		11	2
BUGGY RD.	BOATMANS RIDGE	DEAD END	0.13		14	ASP		6	3
BULLARD DR.	PANTHER CREEK	PINEWOOD CIRCLE	0.21		24	ASP		12	1
BURKE LN.	BRITTON DRIVE	DEAD END	0.11		18	ASP		12	2
BURL LANE	OLD KENTUCKY	DEAD END	0.25		15	ASP		7	3
BUTLER ST.	ENGLISH STREET	DEAD END	0.06		22	ASP		11	2
BUTTERFLY CT.	HUMMINGBIRD LN.	CUL-DE-SAC	0.20	50	24	ASP		9	1

Road	Beginning	Ending	Length (MI)	Right Of Way (FT)	Surface Width	Surface Type	Roadbed (FT)	Road Comm	Class
BUXTON DR.	LANGDON ROAD	DEAD END	0.04		18	ASP		10	2
BYRD RD.	CEDAR CREEK ROAD	WINCHESTER AVENUE	2.01		16	ASP		9	3
BYRON DR.	MELANIE CIRCLE	CUL-DE-SAC	0.13		24	ASP		13	1
CAIN MILL RD.	THREE SPRINGS	THREE SPRINGS	1.57		20	ASP		9	2
CALVIN RD.	HELTON-GABY ROAD	BROYLES LANE	0.19		20	ASP		6	2
CAMBRIDGE CIR.	THOMPSON DRIVE	HARVEY DRIVE	0.33		24	ASP		9	1
CAMDEN LN.	WARRENSBURG RD.	DEAD END	0.43		15	ASP		9	3
CAMERON RD.	PANTHER CREEK	KIDWELLS RIDGE	2.18		25	ASP		14	1
CANARY LN.	MEADOW RUN DRIVE	MEADOW RUN DRIVE	0.25		24	ASP		8	1
CANEY FORK RD.	ANDREW JOHNSON	COUNTY LINE	0.64		20	BST		9	2
CANNERY RD.	WALL STREET	ANDREW JOHNSON	0.41		15	ASP		9	3
CANNON CIR.	SCENIC LAKE CIRCLE	CUL-DE-SAC	0.04		25	ASP		8	1
CANTER DR.	HELTON LANE	ARTHUR DRIVE	0.27		20	ASP		10	2
CANTERBURY DR.	MAPLE LEAF DRIVE	SEVEN OAKS DRIVE	0.25		24	ASP		12	1
CANTER-KING RD.	SPRINGVALE	ST. RT. 160	0.94		20	ASP		10	2
CARL DR.	STEADMAN ROAD	CARLANNA DRIVE	0.08		10	BST		9	4
CARLANNA DR.	ANDREW JOHNSON	DEAD END	0.23		18	BST		9	2
CARLYLE AVE.	CEDAR CREEK ROAD	CUL-DE-SAC	0.25		24	ASP		9	1
CARMEL DR.	SEALS LANE	BIG WOODS DRIVE	0.15		20	ASP		10	2

Comment ALSO IN COMM. DISTRICT 12

Road	Beginning	Ending	Length (MI)	Right Of Way (FT)	Surface Width	Surface Type	Roadbed (FT)	Road Comm	Class
CARNATION DR.	WISTERIA DRIVE	CUL-DE-SAC	0.22		24	ASP		7	1
CARROLL RD.	DOVER	ANDREW JOHNSON	2.37		19	ASP		8	2
CASIO ST.	ROSA CIRCLE	OLD KENTUCKY ROAD	0.13		20	ASP		7	2
CASTAIN DR.	SOUTH CUMBERLAND	DEAD END	0.33		21	ASP		4	2
CATAWBA LN.	SEVEN OAKS DRIVE	CUL-DE-SAC	0.15		24	ASP		12	1
CATRON LN.	W. ECONOMY	DEAD END	0.40		15	ASP		14	3
CAUGHORN DR.	NICHOLSON ROAD	ANDREW JOHNSON	0.08		18	BST		9	2
CEDAR COVE DR.	COPPER RIDGE ROAD	CUL-DE-SAC	0.23		24	ASP		7	1
CEDAR CREEK CHURCH RD.	BRIGHTS PIKE	DEAN END	0.80		14	ASP		9	3
CEDAR CREEK RD.	ANDREW JOHNSON	CUL-DE-SAC	2.34		23	ASP		9	2
CEDAR GROVE RD.	SIMPSON ROAD	COUNTY LINE	0.15		24	ASP		9	1
CEDAR HILL RD.	PANTHER CREEK	LAKE SHORE RD.	1.89		24	ASP		13	1
CEDAR TRACE LN.	PINE BARREN DRIVE	CUL-DE-SAC	0.09		24	ASP		12	1
CEDARWOOD LN.	RAVENWOOD DRIVE	CUL-DE-SAC	0.08		24	ASP		12	1
CELESTE AVE.	RIDGEMONT DRIVE	CUL-DE-SAC	0.20		26	ASP		5	1
CENTRAL CHURCH RD.	ANDREW JOHNSON	JOE STEPHENS ROAD	1.37		22	ASP		14	2
CHAN LN.	GRAY ST.	RODDY DRIVE	0.04		24	ASP		12	1

Friday, December 30, 2011

Page 8 of 47

Road	Beginning	Ending	Length (MI) Right Of Way (FT)	Surface Width	Surface Type	Roadbed (FT)	Road Comm	Class
CHAPMAN ST.	BALCH STREET	DEAD END	0.19	22	ASP		11	2
CHARLENE DR.	BETH DRIVE	CUL-DE-SAC	0.19	24	ASP		8	1
CHARLESTON CT.	WESTOVER PLACE	CUL-DE-SAC	0.07	24	ASP		8	1
CHARLIE'S DR.	NICHOLSON ROAD	ANDREW JOHNSON	0.14	22	ASP		9	2
CHEROKEE DR.	MCBRIDE ROAD	COLE ROAD	3.28	23	ASP		6	2
			<i>Comment</i> ALSO IN COMM. DIST. 5					
CHERRY BLOSSOM LN.	CHERRY BROOK LANE	CUL-DE-SAC	0.19	24	ASP		13	1
CHERRYBROOK LN.	PRATT ROAD	DEAD END	0.19	24	ASP		13	1
CHESTNUT OAK DR.	SEVEN OAKS DRIVE	SEVEN OAKS DRIVE	0.49	24	ASP		12	1
CHICKASAW DR.	ACADEMY DRIVE	DEAD END	0.11	24	ASP		12	1
CHRIS CIR.	DEANNA COURT	DEAD END	0.03	18	ASP		7	2
CHRISTIAN VALLEY RD.	HARBIN CIRCLE	DEAD END	0.22	14	ASP		6	3
CHRISTINE LN.	KAY DRIVE	CUL-DE-SAC	0.18	24	ASP		8	1
CHUCKY RIVER RD.	ST. RT. 160	FISH HATCHERY ROAD	4.00	22	ASP		10	2
CIRCLE DR.	OLD WITT ROAD	OLD WITT ROAD	0.29	18	BST		11	2
CIRCLE DR. N.	CIRCLE DRIVE	COVE ROAD	0.08	16	ASP		11	3
CIRCLE POINT DR.	WINDY COVE LANE	WINDY COVE LANE	0.70	24	ASP		13	1
CITRUS LN.	RAMBLING ROAD	DEAD END	0.07	24	ASP		12	1
CLAUDE COLLINS RD.	SUPLUR SPRINGS ROAD	DEAD END	0.55	20	ASP		11	2
CLAUDETTE DR.	GREENBRIAR ROAD	BRIARWOOD	0.32	23	ASP		13	2

Road	Beginning	Ending	Length (MT)	Right Of Way (FT)	Surface Width	Surface Type	Roadbed (FT)	Road Comm	Class
CLEARVIEW RD.	CENTRAL CHURCH	MCBRIDE	0.87		22	ASP		14	2
CLINT CIR.	ROE JUNCTION ROAD	DEAD END	0.15		20	ASP		11	2
CLOVER LN.	LANIER DRIVE	LAVERN DRIVE	0.14		20	ASP		12	2
CLYDE THOMAS RD.	SPRINGVALE ROAD	HALE ROAD	2.56		22	ASP		10	2
COBBLE LN.	ST. PAUL	DEAD END	0.09		24	ASP		10	1
CODY RD.	CEDAR HILL ROAD	ALLEN ROAD	0.13		14	ASP		13	3
COFFEY RD.	SULPHUR SPRINGS	DEAE END	0.68		12	ASP		11	3
COFFEY RD. N.	SULPHUR SPRINGS ROAD	DEAD END	0.09		12	ASP		11	3
COLGATE DR.	BRITTON DRIVE	WESTGATE CIRCLE	0.12		22	ASP		12	2
COLLINSON FORD RD.	HIAWATHA	GOLDEN DR.	0.74		22	ASP		12	2
CONRAD DR.	BOATMANS MTN. ROAD	CHEROKEE DRIVE	0.61		18	ASP		6	2
COOPER DR.	ST RT 160	DEAD END	0.13		14	BST		10	3
COPELAND DR.	GREEN HILL DRIVE	JAYBIRD ROAD	0.17		22	ASP		7	2
COPPER RIDGE RD.	WISTERIA DRIVE	REEDS CHAPEL	2.73		22	ASP		7	2
CORBIN DR.	REEDS CHAPEL	OLD KENTUCKY	0.66		20	ASP		7	2
COTTON TAIL LN.	SILVER FOX	SILVER FOX	0.34		24	ASP		13	1
COTTON WOOD LN.	PANTHER CREEK	RAVENWOOD DRIVE	0.35		24	ASP		12	1
COUNTRY RD.	FOX DRIVE	RODDY DRIVE	0.38		22	ASP		12	2

Comment ALSO IN COMM. DIST. 13

Comment ALSO IN COMM. DIST. 8

Road	Beginning	Ending	Length (MI) Right Of Way (FT)	Surface Width	Surface Type	Roadbed (FT)	Road Comm	Class
COUNTY LINE RD.	STAGECOACH ROAD	COUNTY LINE	0.68	16	ASP		9	3
COURTNEY RD.	WARRENSBURG	MOUNTAIN VALLEY	1.53	18	ASP		9	2
COVE EDGE TRAIL	TURNER'S LANDING RD.	CUL-DE-SAC	0.31	24	ASP		9	1
COVINGTON DR.	KIDWELLS CHURCH ROAD	KIDWELLS CHURCH ROAD	0.30	16	ASP		14	3
COWAN LN.	CAMERON ROAD	KIDWELL RIDGE	0.41	14	BST		14	3
CREECHWOOD DR.	DOVER ROAD	DEAD END	0.18	26	BST		10	1
CREEK VIEW LN.	AUTUMN LANE	CUL-DE-SAC	0.09	24	ASP		8	1
CREEKSIDE CIR.	MILLSTONE DRIVE	CUL-DE-SAC	0.06	24	ASP		10	1
CREST AVE. S.	BARBARA DRIVE	SHAVER DRIVE	0.15	24	ASP		13	1
CREST VIEW CIR.	CRESTWAY DRIVE	DEAD END	0.06	24	ASP		14	1
CREST WAY DR.	CAMERON ROAD	WINDCREST DRIVE	0.29	24	ASP		14	1
CRIGGER RD.	WHITE OAK GROVE	DEAD END	0.32	16	BST		11	3
CROSS CREEK DR.	GREENBRIAR DRIVE	GREENBRIAR DRIVE	0.55	24	ASP		13	1
CROSS DR.	HELTON-GABY	SPOUT SPRINGS ROAD	0.26	22	ASP		6	2
CROSSWINDS DR.	FOWLER DR.	CUL-DE-SAC	0.22	24	ASP		7	1
CROXDALE RD. E.	CROXDALE RD. W.	DEAD END	0.20	14	ASP		10	2
CROXDALE RD. W.	SOUTH CUMBERLAND	ST. RT. 160	0.81	13	ASP		4	4
CUSTER DR.	BETHESDA ROAD	DEAD END	0.11	16	ASP		8	4
D. SHORT DR.	SHIELDS FERRY	CROSS DRIVE	0.19	14	ASP		6	3

Comment ALSO IN COMM. DISTRICT 12

Road	Beginning	Ending	Length (MI)	Right Of Way (FT)	Surface Width	Surface Type	Roadbed (FT)	Road Comm	Class
DALTON FORD RD.	HWY 25-E	REEDS CHAPEL	0.66		15	ASP		7	3
DAMASCUS CIR.	POPLAR SPRINGS	POPLAR SPRINGS	0.27		22	ASP		13	2
DAN DR.	COPPER RIDGE	CUL-DE-SAC	0.65		24	ASP		7	1
DANBURY DR.	DOVER ROAD	BROCKWOOD DRIVE	0.54		26	ASP		8	1
DANDELION CIR.	WENDY CIRCLE	CUL-DE-SAC	0.21		24	ASP		12	1
DARNELL RD.	MGBRIDE ROAD	DEAD END	0.16		11	ASP		5	4
DAVID ST. JOHN RD.	WILSON-HALVE ROAD	DEAD END	0.10		10	ASP		10	4
DEANNA CT.	REEDS CHAPEL	CHRIS CIRCLE	0.12		18	ASP		7	2
DEARING RD.	STATE ROUTE 160	COUNTY LINE	1.37		20	ASP		11	2
DEENA CIR.	GRAND DRIVE	CUL-DE-SAC	0.26		26	ASP		14	1
DEER RIDGE DR.	QUAIL HOLLOW	CUL-DE-SAC	0.20		24	ASP		14	1
DEERFIELD DR.	MCCLANAHAN ROAD	CUL-DE-SAC	0.14		16	ASP		11	3
DEHART DR.	VINEYARD ROAD	WITT ACRES CIRCLE	0.29		20	ASP		10	2
DELEONARDO DR.	FERNWOOD CHURCH	DEAD END	0.30		14	BST		11	3
DENEEN LN.	STACY AVENUE	NORTHBROOK DRIVE	0.28		24	ASP		6	1
DENINSON DR.	HWY 11-E	DEAD END	0.15		22	ASP		8	2
DENTON DR.	CEDAR CREEK	CUL-DE-SAC	0.16		24	ASP		9	1
DEPEW CIR.	GRAND DRIVE	CUL-DE-SAC	0.08		24	ASP		14	1
DEPOT ST.	HWY 11-E	OLD RUSSELLVILLE PIKE	0.07		22	ASP		8	2

Road	Beginning	Ending	Length (MI)	Right Of Way (FT)	Surface Width	Surface Type	Roadbed (FT)	Road Comm	Class
DEWBERRY DR.	FOXGLOVE LANE	MEADOWLAND DRIVE	0.14		24	ASP		14	1
DODSON FERRY RD.	LUTHER PROFFIT	THREE SPRINGS	0.45		14	ASP		9	3
DOGWOOD LN.	RONALD DRIVE	COUNTY LINE	0.52		20	ASP		13	2
DOVE ST.	INMAN BEND	CUL-DE-SAC	0.21		24	ASP		14	1
DOVER RD.	MORRIS BLVD.	FISH HATCHERY ROAD	3.11		22	ASP		8	2
DREW DR.	SPENCER HALE	CUL-DE-SAC	0.21	ALSO IN COMM. DIST. 10	12	ASP		10	4
DUGGAN RD.	SOUTH CUMBERLAND	ROBLEE ROAD	0.01		22	ASP		4	2
DUNN ST.	JULIAN AVENUE	CUL-DE-SAC	0.05		22	ASP		12	2
DURHAM DR.	SPENCER HALE	DEAD END	0.06		16	ASP		10	3
DYLAN LN.	MAPLE VALLEY	DEAD END	0.08		22	ASP		11	2
EAGLE TRL.	FISH HATCHERY	LINDA	0.40		20	ASP		10	2
EAGLE'S NEST DR.	GEORGE BYRD	CUL-DE-SAC	0.35		24	ASP		8	1
EAGLE'S VIEW CT.	EAGLE'S NEST	CUL-DE-SAC	0.10		24	ASP		8	1
EARLY BIRD HILL	BREEDING PIKE	DEAD END	0.42		22	BST		11	2
EARLY RD.	COURTNEY	DEAD END	0.34		10	BST		9	4
EAST BRANCH DR.	SOUTH POINTE DRIVE	CUL-DE-SAC	0.04		24	ASP		13	1
EAST HAMPTON BLVD.	JONES FRANKLIN	STAPLETON RD.	0.03		24	ASP		8	1
EAST WINDS LANE	BEACON LIGHT ROAD	HEATH WINDS CT.	0.08		24	ASP		9	1
ECONOMY RD. S.	MORRIS BLVD.	DEAD END	0.20		16	ASP		5	1

Road	Beginning	Ending	Length (MI)	Right Of Way (FT)	Surface Width	Surface Type	Roadbed (FT)	Road Comm	Class
EDDIE PRICE BLVD.	STATE ROUTE 160	DEADEND	0.06		24	ASP		10	1
ELGERLOTTE LN.	NORTH CUMBERLAND	DEAD END	0.25		12	ASP		6	4
ELGIN DR.	REED'S CHAPEL	ROSA CIRCLE	0.69		18	ASP		7	2
ELIJAH MARTIN RD.	BEACON LIGHT	SILVER CITY	1.32		20	ASP		9	2
ELK DR.	ARC DR.	DEAD END	0.06		20	ASP		12	2
ELLAREE DR.	RIVER VIEW DRIVE	AMANDA AVENUE	0.11		20	ASP		10	2
ELLENCLIFF CIR.	BRIARWOOD DRIVE	CUL-DE-SAC	0.06		16	ASP		13	3
ELLER RD.	MAPLE VALLEY	DEAD END	0.52		20	ASP		11	2
ELLIS ST.	JULIAN AVENUE	DEAD END	0.03		20	ASP		12	2
ELM WAY CIR.	HILL DRIVE	CUL-DE-SAC	0.42		24	ASP		14	1
ELWOOD DR.	JAYBIRD ROAD	DEAD END	0.05		18	ASP		3	2
EMERALD AVE.	APOSTLE LANE	LAURA DRIVE	0.47		26	ASP		14	1
ENGLISH ST.	BUTLER STREET	DEAD END	0.07		22	ASP		11	2
ERIC DR.	LITTLE MOUNTAIN ROAD	CUL-DE-SAC	0.27		24	ASP		10	1
ESSEX LN.	SEVEN OAKS DRIVE	CHESTNUT OAK DRIVE	0.25		24	ASP		12	1
EVERETT RD.	SUGAR HOLLOW S.	DEAD END	0.27		14	BST		11	3
EVOLINE CIR.	LOWE DRIVE	DEAD END	0.21		22	ASP		13	2
EWING RD.	FISH HATCHERY ROAD	DEAD END	0.50		16	BST		10	3
FAIRFAX CIR.	LAWSON ROAD	CUL-DE-SAC	0.06		24	ASP		7	1

Comment ALSO IN COMM. DIST. 7

Road	Beginning	Ending	Length (MI)	Right Of Way (FT)	Surface Width	Surface Type	Roadbed (FT)	Road Comm	Class
FALCON RD.	ELGIN DRIVE	HINKLE DRIVE	0.31		21	ASP		7	2
FALL CREEK DOCK RD.	BRIGHT'S PIKE	DEAD END	0.75		23	ASP		9	2
FALL CREEK RD.	BRIGHT'S PIKE	THREE SPRINGS	1.12		23	ASP		9	2
FARM RD.	ST. RT. #160	DEAD END	0.23		24	ASP		4	
FAWN LN.	COPPER RIDGE	BRIGHT'S PIKE	0.24		14	ASP		8	3
FERN CIR.	BETSY LANE	CUL-DE-SAC	0.22		21	ASP		8	2
FERNWOOD CHURCH RD.	SULPHUR SPRINGS	McCLANAHAN	1.66		22	ASP		11	2
FERNWOOD RD.	FERNWOOD CHURCH ROAD	DEAD END	0.14		16	BST		11	3
FIELD STONE DR.	SAVANNAH DRIVE	LEEANN DRIVE	0.13		24	ASP		10	1
FIRST ST. N.	THREE SPRINGS	2ND STREET NORTH	0.10		15	ASP		10	3
FISH HATCHERY RD.	JOE HALL RD.	COUNTY LINE	3.61		24	ASP		10	1
FISHER RD.	DALTON FORD	DEAD END	0.17		12	ASP		7	4
FISHERMAN DR.	BOAT DOCK ROAD	DEAD END	0.26		20	ASP		14	2
FISHING ROD LN.	CUL-DE-SAC	CUL-DE-SAC	0.14	50	24	ASP		10	1
FLEDGLING LN.	POINTE DRIVE	CUL-DE-SAC	0.05		24	ASP		13	1
FLETCHER RD.	JULIAN AVENUE	DEAD END	0.07		22	ASP		12	2
FLOYD HALL DR.	CHEROKEE PARK ROAD	HAMBLEN BOAT DOCK	0.76		23	ASP		7	2
FOWLER DR.	HARBOR DRIVE	CUL-DE-SAC	0.56		24	ASP		7	1
FOX DR.	BRADY DRIVE	WOODS DRIVE	0.59		18	ASP		12	2

Comment ALSO IN COMM. DIST. 3 & 4

Road	Beginning	Ending	Length (MI)	Right Of Way (FT)	Surface Width	Surface Type	Roadbed (FT)	Road Comm	Class
FOX TROTT LN.	COTTON TAIL LANE	CUL-DE-SAC	0.12		24	ASP		13	1
FOXCREEK CT.	CROSSWINDS DR.	CUL-DE-SAC	0.04		24	ASP		7	1
FOXGLOVE LN.	MEADOW/ LAND DRIVE	CUL-DE-SAC	0.34		24	ASP		14	1
FRANK BROOKS RD.	NORTH 3RD STREET	DEAD END	0.15		18	ASP		9	2
FRANK HODGE RD.	CEDAR HILL ROAD	KEETOOWAH TRAIL	0.92		18	ASP		13	2
FRANK RD.	JAYBIRD ROAD	FRED ROAD	0.11		17	ASP		7	3
FRED MARSHALL RD.	FISH HATCHERY	BENT CREEK	1.41		18	ASP		10	2
FRED RD.	JAYBIRD ROAD	FRANK ROAD	0.12		16	ASP		7	3
FULLER DR.	CIRCLE DRIVE	CUL-DE-SAC	0.25		16	ASP		11	3
GABY CIR.	BROYLES LANE	BROYLES LANE	0.26		20	ASP		6	2
GALA CT.	WINESAP WAY	CUL-DE-SAC	0.10	50	24	ASP		10	1
GARY ST.	RUTHENA CIRCLE	DEAD END	0.14		24	ASP		10	1
GENTRY RD.	GREENBRIAR	PRATT ROAD	0.48		20	ASP		13	2
GEORGE BYRD RD.	DOVER ROAD	CUL-DE-SAC	0.39		14	ASP		8	3
GEORGE ELLIS RD.	CANTER DRIVE	DEAD END	0.12		20	ASP		10	2
GIDEON RD.	N. 2ND STREET	DEAD END	0.04		14	ASP		9	3
GILLIAM CIR.	COUNTY LINE	DEAD END	0.24		22	ASP		13	2
GLEN DEL DR.	CEDAR CREEK ROAD	MARY STREET	0.06		24	ASP		9	1
GLENN DR	ANDREW CIRCLE	LAKE SHORE ROAD	0.28		22	ASP		13	2

Road	Beginning	Ending	Length (MI)	Right Of Way (FT)	Surface Width	Surface Type	Roadbed (FT)	Road Comm	Class
GOLDEN DR.	COLLISON FORD	NIGHTINGALE	0.43		24	ASP		13	
GOVERNOR CIR.	PLEASANT VIEW	DEAD END	0.15		20	ASP		13	2
GRANBY DR.	BROCKLAND DRIVE	BROCKWOOD DRIVE	0.08		26	ASP		8	1
GRAND DR.	APOSTLE ROAD	EMERALD AVENUE	0.22		50	ASP		14	1
GRANDVIEW TRACE	LECONTE STREET	CUL-DE-SAC	0.08		26	ASP		5	1
GRAVES LN.	11-E	DEAD END	0.15		18	ASP		9	2
GRAY ST.	MILBURN STREET	ARC DRIVE	0.26		24	ASP		12	1
GRAZELAND DR.	ANNE CIRCLE	OLD FORD ROAD	0.30		22	ASP		8	2
GREELY HAUN RD.	FISH HATCHERY	DEAD END	0.03		11	BST		10	4
GREEN HILL DR.	LAWSON DRIVE	COPELAND DRIVE	0.22		22	ASP		7	1
GREENBRIAR RD.	11-E	COUNTY LINE	3.21		22	ASP		13	2
GREENBROOK DR.	THREE SPRINGS	CUL-DE-SAC	0.17		24	ASP		9	1
GREENE RD.	OLD KENTUCKY	JAYBIRD ROAD	0.50		16	ASP		7	3
GREGG RD.	INMAN BEND ROAD	JOE STEPHENS ROAD	1.01		14	ASP		14	3
GRETCHEN DR.	E. ECONOMY ROAD	THOMAS R. JAMES DRIVE	0.08		20	ASP		5	2
GRIGSBY RD.	ENKA HWY.	DEAD END	0.54		12	BST		10	4
GROVE DALE DR.	CENTRAL CHURCH	DEAD END	0.22		12	ASP		14	4
GROVE ST.	GULF STREET	DEAD END	0.05		20	ASP		9	2
GUINN RD.	PRATT ROAD	DEAD END	0.26		14	ASP		13	3

Road	Beginning	Ending	Length (MI)	Right Of Way (Ft)	Surface Width	Surface Type	Roadbed (Ft)	Road Comm	Class
GULF ST.	11-E	GROVE STREET	0.10	20	20	ASP		9	2
GULLEY LN.	MOUNTAIN ROAD	DEAD END	0.33		10	ASP		9	4
GUY COLLINS RD.	OLD WITT ROAD	DEAD END	0.24		18	ASP		11	2
HALIFAX CIR.	CARROLL ROAD	CARROLL ROAD	0.81		26	ASP		8	1
HAMBLEN DOCK RD.	FLOYD HALL DRIVE	DEAD END	0.35		23	ASP		7	2
HAMPSHIRE LN.	CARROLL ROAD	PEMBROOK DRIVE	0.06		24	ASP		10	1
HARBIN CIR.	CHRISTIAN VALLEY ROAD	D. SHORT DRIVE	0.23		14	ASP		6	3
HARBOR DR.	BRIGHT'S PIKE	CUL-DE-SAC	0.80		26	ASP		7	1
HARBOR VIEW DR.	SOLOMON RIDGEWAY	CUL-DE-SAC	0.80		24	ASP		2	1
HARDY RD.	WHITE OAK CHURCH	COUNTY LINE	0.64		22	ASP		11	2
HARLEY RD.	VALLEY HOME ROAD	DEAD END	0.70		18	ASP		11	2
HARMONY CIR.	LAKESHORE ROAD	CUL-DE-SAC	0.24		24	ASP		13	1
HARRIS RD.	SPARKS LANE	STUBBLEFIELD STREET	0.09		12	BST		9	4
HARVEY DR.	11-E	GLEN DEL DRIVE	0.66		24	ASP		9	1
HAYDEN COURT	LAKE MEADOW LANE	CUL-DE-SAC	0.07		24	ASP		2	1
HAYES RD.	HARVEY DRIVE	VAUGHN ROAD	0.27		16	ASP		9	3
HAZELWOOD CIR.	PINE BAREN	CUL-DE-SAC	0.21		20	ASP		12	1
HEATH WINDS CT.	EAST WINDS LANE	CUL-DE-SAC	0.29		24	ASP		9	1
HEATHCLIFF RD.	MAYES RD.	HINDLEY RD.	0.50	50	24	ASP		11	1

Road	Beginning	Ending	Length (MI)	Right Of Way (FT)	Surface Width	Surface Type	Roadbed (FT)	Road Comm	Class
HELTON LN.	WILSON HALE ROAD	DEAD END	0.22		24	ASP		10	1
HELTON-GABY RD.	BRITT LANE	SPOUT SPRINGS	0.61		20	ASP		6	2
HENRIETTA DR.	WANDA TERRACE	DEAD END	0.17		21	ASP		7	2
HERBERT HARVILLE DR.	ST. RT. #160	DEAD END	0.12		24	ASP		10	1
HERRON DR.	RURITAN DRIVE	CUL-DE-SAC	0.30		18	ASP		10	2
HERSHEY DR.	S.R. 344	CUL-DE-SAC	0.29		24	ASP		9	1
HIAWATHA RD.	PANTHER SPRINGS	CEDAR HILL	1.07		24	ASP		12	1
HIBISCUS DR.	N. BELLWOOD ROAD	DEAD END	0.11		14	ASP		12	3
HICKORY SHADOW DR.	SHADOW WOOD LANE	CUL-DE-SAC	0.26		24	ASP		14	1
HICKORY VIEW DR.	SHADOW WOOD LANE	CUL-DE-SAC	0.60		24	ASP		14	1
HIGH OAK DR.	MARTINDALE DRIVE	DEAD END	0.05		24	ASP		7	1
HIGHVIEW DR.	LEVANT DRIVE	DEAD END	0.13		18	ASP		10	2
HILL TRAIL DR.	SPOUT SPRINGS	LAKEWOOD DRIVE	0.75		20	ASP		6	2
HILLSIDE CIR.	CHICKASAW DRIVE	DEAD END	0.04		24	ASP		12	1
HINDLEY RD.	HEATHCLIFF RD.	CUL-DE-SAC	0.24	50	24	ASP		11	1
HINKLE DR.	OLD KENTUCKY	FALCON ROAD	0.30		15	ASP		7	3
HITE RD.	N. BELLWOOD ROAD	DEAD END	0.04		12	ASP		12	4
HOLDER DR.	MCBRIDE ROAD	JELlicORSE ROAD	0.19		18	ASP		5	2
HOLDWAY ST.	PENDLETON AVENUE	RIPPETOE AVENUE	0.39		24	ASP		11	1

Comment ALSO IN COMM. DIST. 14

Road	Beginning	Ending	Length (MI)	Right Of Way (FT)	Surface Width	Surface Type	Roadbed (FT)	Road Comm	Class
HOLLY TREE LN.	MURRELL ROAD	DEAD END	0.30		24	ASP		14	1
HOLSTON CREST DR.	OLD FORD ROAD	CUL-DE-SAC	0.14		24	ASP		8	1
HOLT'S CHURCH RD.	CHEROKEE DRIVE	DEAD END	0.24		18	ASP		6	2
HONEYSUCKLE LN.	WILDERNESS DRIVE	CUL-DE-SAC	0.12		24	ASP		13	1
HOOVER DR.	LAKE DRIVE	CUL-DE-SAC	0.08		24	ASP		7	1
HORNER DR.	REED'S CHAPEL ROAD	LILA STREET	0.30		24	ASP		7	1
HOSKINS RD.	JERRY DRIVE	WHIPPOORWILL DRIVE	0.22		22	ASP		13	2
HOWARD-ALLEN RD.	WITT ROAD	COUNTY LINE	0.50		17	ASP		11	3
HULLS MILL RD.	GREENBRIAR ROAD	COUNTY LINE	0.46		22	ASP		13	2
HUMMINGBIRD LN.	WARRENSBURG RD.	CUL-DE-SAC	0.16	50	24	ASP		9	1
HUNTER RD.	COUNTY LINE	CITY LIMITS	0.80		22	ASP		12	2
HYATT LN.	STAGECOACH ROAD	DEAD END	0.26		16	ASP		9	3
IDA MOYERS RD.	LAKEWAY ROAD	DEAD END	0.20		12	ASP		14	4
INDIAN TRAIL	LONGS FERRY ROAD	TANASI TRAIL	0.39		15	ASP		6	3
INMAN BEND RD.	KIDWELL CHURCH ROAD	KIDWELL RIDGE ROAD	1.63		22	ASP		14	2
IRONWOOD DR.	BUELL STREET	DEAD END	0.34		13	ASP		11	4
IRVIN CHAPEL RD.	CANNERY ROAD	SILVER CITY ROAD	0.15		15	ASP		9	3
ISAAC AVE.	KIDWELL RIDGE ROAD	CUL-DE-SAC	0.48		24	ASP		14	1
IVANHOE RD.	OLD KENTUCKY	DEAD END	0.17		19	ASP		7	1

Road	Beginning	Ending	Length (MI)	Right Of Way (FT)	Surface Width	Surface Type	Roadbed (FT)	Road Comm	Class
JACOBS RD.	SPENCER HALE	BY PASS 32	1.02		22	ASP		10	2
JACQUILIN ST.	HORNER DRIVE	CUL-DE-SAC	0.04		24	ASP		7	1
JAMES CLINE RD.	PANTHER CREEK ROAD	DEAD END	0.29		16	ASP		14	3
JANEWAY HOLLOW RD.	WHITE HORN CREEK ROAD	DEAD END	0.43		11	ASP		9	4
JARRELL RD.	SHINBONE ROAD	LITTLE MOUNTAIN ROAD	0.69		20	ASP		10	2
JARRELL-RAY RD.	WHITSEL ROAD	MOUNTAIN VALLEY ROAD	1.40		18	ASP		9	2
JAYBIRD RD.	OLD KENTUCKY ROAD	CITY LIMITS	1.52		22	ASP		7	2
JELLICORSE RD.	MCBRIDE ROAD	DEAD END	1.03		15	BST		5	3
JENNY LN.	FOX DRIVE	DEAD END	0.11		18	ASP		12	2
JERRY DR.	DOGWOOD LANE	COUNTY LINE	0.24		24	ASP		13	1
JESSICA DR.	HOLLY TREE LANE	CUL-DE-SAC	0.11		24	ASP		14	1
JESSIE LN.	BEACON LIGHT	CUL-DE-SAC	0.14		24	ASP		9	1
JOANNE CIR.	CORBIN DRIVE	NORTON DRIVE	0.08		24	ASP		7	1
JOE STEPHENS RD.	KIDWELLS RIDGE	DEAD END	1.43		18	ASP		14	2
JOHN HENRY RD.	SILVER CITY	E. SUN STREET	0.11		12	BST		9	4
JOLLEY CT.	HARBOR DRIVE	CUL-DE-SAC	0.07		24	ASP		7	1
JONATHAN DR.	DAN DRIVE	CUL-DE-SAC	0.35		24	ASP		7	1
JONES-FRANKLIN RD.	CITY LIMITS	STAPLETON ROAD	0.15		24	ASP		8	1

Comment ALSO IN COMM. DIST. 8

Comment ALSO IN COMM. DIST. 8

Road	Beginning	Ending	Length (MI)	Right Of Way (FT)	Surface Width	Surface Type	Roadbed (FT)	Road Comm	Class
JULIAN AVE.	KIDWELL RIDGE ROAD	DEAD END	0.42		22	ASP		12	2
JUNCTION LN.	SULPHUR SPRINGS	DEAD END	0.11	<i>Comment</i> ALSO IN COMM. DIST. 14	18	ASP		11	2
JUNIPER LN.	WINDFIELD DR.	CUL-DE-SAC	0.08	50	24	ASP		10	1
KALEY DR.	FRANK HODGE ROAD	CUL-DE-SAC	0.45		24	ASP		13	1
KATHRYN CIR.	GREENBRIAR	DEAD END	0.09		24	ASP		13	1
KATIE LN.	SHANDEE LANE	CUL-DE-SAC	0.10		24	ASP		14	1
KAY DR.	BETH DRIVE	CHRISTINE LANE	0.32		24	ASP		8	1
KEETOOWAH TR.	FRANK HODGE ROAD	CUL-DE-SAC	0.17		24	ASP		9	1
KEITH LN.	DEARING ROAD	CUL-DE-SAC	0.32		22	ASP		11	2
KELLER RD.	LEEPERS FERRY	RIVER ROAD	0.31		12	ASP		10	0
KEN LN.	LAKE SHORE ROAD	NAVAHO TRAIL	0.22		18	ASP		13	2
KIDWELLS CHURCH RD.	LAKEWAY ROAD	DEAD END	0.52		24	ASP		14	1
KIDWELLS RIDGE RD.	KIDWELLS CHURCH ROAD	11-E	3.82		24	ASP		14	1
KIMBERLY DR.	KIDWELL RIDGE ROAD	NINA CIRCLE	0.38		24	ASP		14	1
KINGSWOOD DR.	FISH HATCHERY	LINDA STREET	0.47		20	ASP		10	2
KINNEY ST.	N. MOORE ROAD	DEAD END	0.05		17	ASP		9	2
KNOLLGATE CT.	BRITTON LANE	CUL-DE-SAC	0.25		24	ASP		12	1
LADREW LN.	COUNTY LINE	CUL-DE-SAC	0.22		14	ASP		9	3
LAKE DR.	BRIGHT'S PIKE	DEAD END	0.51		20	ASP		7	2

Road	Beginning	Ending	Length (MI) Right Of Way (FT)	Surface Width	Surface Type	Roadbed (FT)	Road Comm	Class
LAKE FOREST DR.	OLD KENTUCKY	CUL-DE-SAC	0.23	24	ASP	7	7	1
LAKE FRONT DR.	LAKEMONT CIRCLE	CUL-DE-SAC	0.08	22	ASP	8	8	2
LAKE MEADOW LN.	SOLOMON RIDGEWAY	HARBOR VIEW DR.	0.14	24	ASP	2	2	1
LAKE PARK CIR.	HIAWATHA DRIVE	HIAWATHA DRIVE	0.80	24	ASP	12	12	1
LAKE POINT DR.	TIMBERCREST DRIVE	CUL-DE-SAC	0.30	24	ASP	6	6	1
LAKEMONT CIR.	BRIGHTS PIKE	BRIGHTS PIKE	0.63	24	ASP	8	8	1
LAKESHORE RD.	CEDAR HILL ROAD	11-E	2.28	24	ASP	13	13	1
LAKEWAY RD.	CHEROKEE DRIVE	KIDWELLS CHURCH	2.01	25	ASP	14	14	1
LAKWOOD DR.	HILL TRAIL DRIVE	HILL TRAIL DRIVE	0.50	20	ASP	6	6	2
LAKINS DR.	SOUTHERN TERRACE	DEAD END	0.11	24	ASP	11	11	1
LAMPKIN DR.	COPPER RIDGE	HINKLE DRIVE	0.24	18	ASP	7	7	2
LANE ST.	SLOAT CIRCLE	STUBBLEFIELD	0.17	18	BST	9	9	2
LANGDON RD.	ST. PAUL ROAD	BUXTON ROAD	0.18	18	ASP	10	10	2
LANIER DR.	HUNTER ROAD	CUL-DE-SAC	0.31	18	ASP	12	12	2
LARCH CIR.	CANTERBURY DRIVE	CUL-DE-SAC	0.05	24	ASP	12	12	1
LAURA DR.	EMERALD AVENUE	CUL-DE-SAC	0.12	22	ASP	14	14	2
LAVERN CIR.	LANIER DRIVE	LANIER DRIVE	0.40	20	ASP	12	12	2
LAWSON RD.	COPPER RIDGE	JAYBIRD ROAD	0.57	18	ASP	7	7	2

Comment ALSO IN COMM. DIST. 5 & 6

Comment ALSO IN COMM. DIST. 8

Road	Beginning	Ending	Length (MI)	Right Of Way (FT)	Surface Width	Surface Type	Roadbed (FT)	Road Comm	Class
LEADVALE RD.	POWER ROAD	COUNTY LINE	0.56		17	ASP		10	2
LEBANON CHURCH RD.	GREENBRIAR ROAD	ALLEN ROAD	1.60		24	ASP		13	1
LECONTE ST.	CELESTE AVE.	RIDGEMONT DR.	0.30		26	ASP		5	1
LEDEAN DR.	JOE STEPHENS ROAD	JOE STEPHENS ROAD	0.49		24	ASP		14	1
LEE RIDGE RD	KIDWELLS CHRUCH RD.	CUL-DE-SAC	0.21		24			11	1
LEEANN DR.	SAVANNAH DRIVE	CUL-DE-SAC	0.17		24	ASP		10	1
LEEPERS FERRY RD.	OLD WHITE PINE	COUNTY LINE	3.95		20	ASP		10	2
LEEWOOD DR.	RAVENWOOD DRIVE	CUL-DE-SAC	0.04		24	ASP		12	1
LEIA DR.	HENRIETTA	OLD KENTUCKY ROAD	0.24		21	ASP		7	2
LEOLA ST.	MAXINE STREET	THOMPSE DRIVE	0.16		24	ASP		9	1
LESLIE DR.	LEIA DRIVE	CUL-DE-SAC	0.33		22	ASP		7	2
LEVANT DR.	RARTAN DRIVE	DEAD END	0.13		22	ASP		10	2
LIBBY LN.	ALPHA VALLEY HOME ROAD	DEAD END	0.10		20	ASP		11	2
LILA ST.	HORNER DRIVE	DEAD END	0.05		24	ASP		7	1
LILAC ST.	BRUCE STREET	DEAD END	0.05		15	ASP		14	3
LILLY LN.	WISTERIA DRIVE	CUL-DE-SAC	0.10		24	ASP		7	1
LINDA ST.	EAGLE TRAIL	KINGSWOOD DRIVE	0.10		20	ASP		10	2
LINE ST.	MILBURN STREET	DEAD END	0.05		18	ASP		12	2
LINWOOD LN.	LAKE DRIVE	CUL-DE-SAC	0.07		22	ASP		7	2

Road	Beginning	Ending	Length (MI)	Right Of Way (FT)	Surface Width	Surface Type	Roadbed (FT)	Road Comm	Class
LITTLE MOUNTAIN RD.	WARRENSBURG ROAD	SILVER CITY ROAD	2.62		20	ASP		10	2
LITZ DR.	MAYES ROAD	DEAD END	0.07	ALSO IN COMM. DIST. 8	24	ASP		11	1
LOCKLEY CT.	EAST HAMPTON BLVD.	CUL-DE-SAC	0.17		24	ASP		8	1
LOCUST GROVE COURT	TURLEY MILL ROAD	CUL-DE-SAC	0.15		24	ASP		5	1
LON CIR.	RARITAN DRIVE	DEAD END	0.15		17	ASP		10	3
LONESOME OAK LN.	BROWNING WAY	WINCHESTER AVENUE	0.24		24	ASP		9	1
LONG CREEK RD.	LEEPERS FERRY	SPENCER HALE	1.19		23	ASP		10	2
LONGS FERRY RD.	MACEDONIA ROAD	INDIAN TRAIL	0.46		21	ASP		6	2
LONGSTREET RD.	SOUTH FORK CIRCLE	DEAD END	0.02		16	ASP		10	3
LONNIE CIR.	FISH HATCHERY	DEAD END	0.30		18	ASP		10	2
LORI LN.	FERN CIRCLE	OLD FORD ROAD	0.09		20	ASP		8	2
LOWE DR.	CEDAR HILL ROAD	FRANK HODGE ROAD	1.37		23	ASP		13	2
LOWLAND PK.	ST. RT. 160	SPRINGVALE ROAD	0.54		24	ASP		10	1
LUDLOW CT.	WELLINGTON BLVD.	CUL-DE-SAC	0.04		24	ASP		12	1
LUTHER PROFFITT RD.	OLD RUSSELLVILLE PIKE	VAUGHN ROAD	0.09		16	ASP		9	3
LYMAN RD.	BRIGHT'S PIKE	DEAD END	0.24		11	ASP		7	4
LYNDALE LN.	OLD WHITE PINE ROAD	DEAD END	0.12		24	ASP		10	1
MACEDONIA RD.	CHEROKEE DRIVE	LONGS FERRY ROAD	2.45		20	ASP		6	2
MACON DR.	NAOMI DRIVE	LEDEAN DRIVE	0.06		24	ASP		14	1

Road	Beginning	Ending	Length (MI)	Right Of Way (FT)	Surface Width	Surface Type	Roadbed (FT)	Road Comm	Class
MAE COLLINS RD.	SULPHUR SPRINGS	DEAD END	0.36		18	ASP		11	2
MAJESTIC MAGNOLIA LN.	MURRELL ROAD	CUL-DE-SAC	0.25		24	ASP		14	1
MANLEY COURT CIR. E.	11-E	CUL-DE-SAC	0.15		22	ASP		5	2
MANLEY COURT CIR. S.	MANLEY COURT CIR. E.	MANLEY COURT CIR. W.	0.15		22	ASP		5	2
MANLEY COURT CIR. W.	11-E	DEAD END	0.16		22	ASP		5	
MAPLE LEAF DR.	SEVEN OAKS DRIVE	CUL-DE-SAC	0.17		24	ASP		12	2
MAPLE VALLEY RD.	VALLEY HOME ROAD	AIR PARK BLVD.	2.76		22	ASP		11	2
MARIA CT.	MT. VISTA DRIVE	CUL-DE-SAC	0.09		24	ASP		8	1
MARIE ST.	ARCHER CIRCLE	YOUNG AVENUE	0.40		24	ASP		13	1
MARK LN.	LAKE DRIVE	CUL-DE-SAC	0.09		24	ASP		7	1
MARTHA'S VINEYARD	KIDWELL'S RIDGE RPAD	SUNSET STRIP	0.10		20	ASP		12	2
MARTINDALE DR.	OLD KENTUCKY	HIGH OAK DRIVE	0.22	<i>Comment</i> ALSO IN COMM. DIST. 14	24	ASP		7	1
MARTY DR.	KIDWELLS RIDGE	DEAD END	0.04		24	ASP		14	1
MARY ST.	GLEN-DEL DRIVE	THOMPSON DRIVE	0.13		24	ASP		9	1
MAXEY RD.	LONG CREEK ROAD	DEAD END	0.24		14	ASP		10	3
MAXINE ST.	MARY STREET	HARVEY DRIVE	0.26		24	ASP		9	1
MAXWELL TER.	BARBARA DRIVE	SHAVER DRIVE	0.08		24	ASP		13	1
MAY RD.	HUNTER ROAD	COUNTY LINE	0.34	<i>Comment</i> ALSO IN COMM. DIST. 12	20	ASP		11	2

Road	Beginning	Ending	Length (MI)	Right Of Way (FT)	Surface Width	Surface Type	Roadbed (FT)	Road Comm	Class
MAYES RD.	STATE HWY. 160	CUL-DE-SAC	0.42	50	24	ASP		11	1
MAYFAIR ST.	BARBARA DRIVE	SHAVER DRIVE	0.15		24	ASP		13	1
MAYO DR.	BROCKLAND DRIVE	BROCKWOOD DRIVE	0.06		26	ASP		8	1
MCANALLY CIR.	OLD FORD ROAD	CUL-DE-SAC	0.12		24	ASP		8	1
MCBRIDE RD.	W. ECONOMY ROAD	CHEROKEE DRIVE	2.86		23	ASP		5	2
MCCLANAHAN RD.	FERNWOOD CHURCH	COUNTY LINE	0.93		22	ASP		11	2
MCCLISTER RD.	SPRINGVALE ROAD	OLD LOWLAND ROAD	2.13		22	ASP		10	2
MCFADDEN DR.	11-E	OLD RUSSELLVILLE PIKE	0.09		13	ASP		9	2
MCGINNIS RD.	PANTHER CREEK	CAMERON ROAD	0.54		24	ASP		14	1
MCINTOSH LN.	WINESAP WAY	CUL-DE-SAC	0.15	50	24	ASP		10	1
MEADOW DR.	CARLANNA DRIVE	DEAD END	0.36		14	ASP		9	3
MEADOW LANE CIR.	LOWLAND PIKE	LOWLAND PIKE	0.31		22	ASP		10	2
MEADOW RUN DR.	JAYBIRD ROAD	CUL-DE-SAC	0.59		21	ASP		8	2
MEADOW SPRINGS CT.	MULLINS	CUL-DE-SAC	0.23		24	ASP		9	1
MEADOWLAND DR.	KIDWELL RIDGE ROAD	CUL-DE-SAC	0.47		24	ASP		14	1
MEEK ST.	ARCHER CIRCLE	YOUNG AVENUE	0.40		24	ASP		13	1
MELANIE CIR.	W. PIERCE DRIVE	BYRON DRIVE	0.52		24	ASP		13	1
MIDRIDGE DR.	TOM TREECE ROAD	CUL-DE-SAC	0.19		24	ASP		6	1
MIKE DR.	HALIFAX CIRCLE	HALIFAX CIRCLE	0.17		26	ASP		8	1

Comment ALSO IN COMM. DIST. 14

Road	Beginning	Ending	Length (MI)	Right Of Way (FT)	Surface Width	Surface Type	Roadbed (FT)	Road Comm	Class
MILBURN ST.	CITY LIMITS	DEAD END	0.12		18	ASP		12	2
MILL RUN RD.	CANEY FORK ROAD	COUNTY LINE	0.11		15	ASP		9	3
MILL WHEEL RD.	PAPERMILL DRIVE	DEAD END	0.13		13	ASP		7	4
MILLRACE RD.	PANTHER CREEK ROAD	CUL-DE-SAC	0.21		24	ASP		14	1
MILLSTONE DR.	CREEKSIDE DRIVE	BROOKVIEW DRIVE	0.33		24	ASP		10	1
MILTON RIDGE COURT	LEE RIDGE RD.	CUL-DE-SAC	0.05		24	ASP		11	1
MIMOSA DR.	BOATMANS MOUNTAIN ROAD	DEAD END	0.48		15	ASP		6	3
MINERAL HILLS RD.	HARLEY ROAD	DEAD END	0.16		14	ASP		11	3
MISTY DR.	THREE SPRINGS ROAD	DEAD END	0.12		14	ASP		9	3
MISTY HILL LN.	LAKEWAY ROAD	DEAD END	0.56		24	ASP		14	1
MISTY WOOD DR.	SULPHUR SPRINGS	CUL-DE-SAC	0.07		24	ASP		11	1
MOORE RD.	STAGECOACH ROAD	N. MOORE ROAD	0.79		20	ASP		9	2
MOORE RD. N.	MOORE ROAD	NORTH STREET	0.31		18	ASP		9	2
MORELOCK RD.	REEDS CHAPEL	CITY LIMITS	0.68		24	ASP		7	1
MORGAN RD.	CLAUDE COLLINS ROAD	CITY LIMITS	0.30		18	ASP		11	2
MOUNTAIN LAUREL RD.	PANTHER CREEK	CUL-DE-SAC	0.34		24	ASP		12	1
MOUNTAIN RD.	MOUNTAIN ROAD	COUNTY LINE	2.62		18	ASP		9	2
MOUNTAIN VALLEY RD.	SILVER CITY ROAD	COUNTY LINE	3.05		23	ASP		9	2
MOYER LN.	CAMERON ROAD	WINDCREST DRIVE	0.14		24	ASP		14	1

Friday, December 30, 2011

Page 28 of 47

Road	Beginning	Ending	Length (MI)	Right Of Way (FT)	Surface Width	Surface Type	Roadbed (FT)	Road Comm	Class
MT. VISTA DR.	WARRENSBURG ROAD	CUL-DE-SAC	0.23		24	ASP		8	1
MULLINS RD.	ST. CLAIR ROAD	THREE SPRINGS	2.35		22	ASP		9	2
MURRELL RD.	PANTHER DRIVE	CAMERON ROAD	0.90		23	ASP		14	2
MUSICK RD.	STUFFEL ROAD	DEAD END	0.31	<i>Comment</i>	11	ASP	ALSO IN COMM. DIST. 12	8	4
MUSSER RD.	CARROLL ROAD	THOMPSON CREEK ROAD	1.53		22	ASP		3	2
MYERS RD.	CEDAR CREEK ROAD	DEAD END	0.29	<i>Comment</i>	3	ASP	ALSO IN COMM. DIST. 10	9	3
NAOMI DR.	DEER RIDGE DRIVE	CUL-DE-SAC	0.37		24	ASP		14	1
NATHAN DR.	SPENCER HALE	DEAD END	0.14		14	ASP		10	3
NAVAHO TRL.	11-E	KEN LANE	0.37		20	ASP		13	2
NEBLETT RD.	OLD WITT ROAD	DEAD END	0.13		17	ASP		11	3
NEEDMORE RD.	ST. CLAIR ROAD	THREE SPRINGS ROAD	1.50		22	ASP		9	2
NEIL CIR.	PORTRUM DRIVE	CUL-DE-SAC	0.07		24	ASP		6	1
NELSON SCHOOL RD.	ALPHA VALLEY HOME ROAD	VALLEY HOME ROAD	1.28		18	ASP		11	2
NENA CIR.	KIMBERLY DRIVE	KIMBERLY DRIVE	0.29		24	ASP		14	1
NEUHOFF RD.	ENKA HWY.	DEAD END	0.42		20	ASP		10	2
NEW POPLAR RIDGE RD.	OLD POPLAR RIDGE ROAD	CUL-DE-SAC	0.04		24	ASP		13	1
NEWBERRY ST.	GREENBRIAR ROAD	CLAUDETTE ROAD	0.08		24	ASP		13	2
NICELY AVE.	OLD RUSSELLVILLE PIKE	DODSON FERRY ROAD	0.13		18	ASP		9	2

Road	Beginning	Ending	Length (MI)	Right Of Way (FT)	Surface Width	Surface Type	Roadbed (FT)	Road Comm	Class
NICHOLSON RD.	OLD RUSSELLVILLE PIKE	OLD RUSSELLVILLE PIKE	0.32		17	ASP		9	3
NIGHTINGALE ST.	GOLDEN DRIVE	COLLINSON FORD	0.19		24	ASP		13	1
NOES CHAPEL RD.	BRITT LANE	BOATMAN'S MOUNTAIN	1.25		24	ASP		6	1
NOLEN RD.	HOLT'S CHURCH ROAD	DEAD END	0.10		12	ASP		6	4
NORLAND DR.	DANBURY DRIVE	ASHFORD DRIVE	0.06		24	ASP		8	1
NORTH ST.	N. MOORE ROAD	DEAD END	0.07		18	ASP		9	2
NORTHBROOK DR.	NOES CHAPEL ROAD	DENEEN LANE	0.29		24	ASP		6	1
NORTHVIEW DR.	SPOUT SPRINGS	DENEEN LANE	0.37		24	ASP		6	1
NORTHWIND DR.	BRIGHTS PIKE	BRIGHTS PIKE	0.25		24	ASP		7	1
NORTON DR.	CORBIN DRIVE	JOANNE CIRCLE	0.39		24	ASP		7	1
OAK DALE LN.	BRIGHTS PIKE	PAPERMILL ROAD	0.16		15	ASP		7	3
OAK TRACE DR.	STANSBERRY	CUL-DE-SAC	0.22		24	ASP		10	1
OAKCREST DR.	LAKE DRIVE	CUL-DE-SAC	0.10		22	ASP		7	2
O'DONOGHUE RD.	ENKA HWY.	DEAD END	0.21		10	BST		10	4
OLD CEDAR LN.	LAKE SHORE ROAD	CUL-DE-SAC	0.20		18	ASP		13	2
OLD ENKA HWY.	ENKA HWY.	DEAD END	0.79		24	ASP		10	1
OLD FORD RD.	BRIGHTS PIKE	GRAZELAND DRIVE	0.72		22	ASP		8	2
OLD HIGHWAY 160	ENKA HWY.	COUNTY LINE	0.35		10	ASP		10	4
OLD HOLLOW RD.	SULPHUR SPRINGS	DEAD END	0.15		14	BST		11	3

Road	Beginning	Ending	Length (MI)	Right of Way (FT)	Surface Width	Surface Type	Roadbed (FT)	Road Comm	Class
OLD KENTUCKY RD.	BRIGHTS PIKE ROAD	CEDAR CREEK ROAD	3.35		24	ASP		7	1
OLD LOWLAND RD.	ST. PAUL ROAD ST. RT. #160	ST. PAUL ROAD DEAD END	0.61	ALSO IN COMM. DIST. 8	20	ASP		10	2
OLD OAK LN.	CENTRAL CHURCH	DEAD END	0.50		16	ASP		14	3
OLD POPLAR RIDGE RD.	11-E	NEW POPLAR RIDGE ROAD	0.50		20	ASP		13	2
OLD RUSSELLVILLE PK.	11-E	11-E	0.50		20	ASP		8	2
OLD STAGE RD.	BRADY ROAD	CITY LIMITS	0.32	ALSO IN COMM. DIST. 9	16	ASP		12	3
OLD WHITE PINE RD.	DAVY CROCKETT PKWY.	CONTY LINE	2.11		22	ASP		10	2
OLD WITT RD.	SOUTH CUMBERLAND	DAVY CROCKETT PKWY.	1.80		22	ASP		11	2
ORCHARD GROVE LN.	INMAN BEND	APPLETREE CIRCLE	0.11		24	ASP		14	1
ORIOLE CT.	CANARY LANE	CUL-DE-SAC	0.09		24	ASP		8	1
OSPREY DR.	NIGHTINGALE STREET	DEAD END	0.12		24	ASP		13	1
OUTLOOK TRAIL	TURNER'S LANDING RD.	CUL-DE-SAC	0.37		24	ASP		9	1
OVERVIEW DR.	DEENA CIRCLE	EMERALD AVENUE	0.08		26	ASP		14	1
OXFORD CIR.	HARVEY DRIVE	CUL-DE-SAC	0.10		24	ASP		9	1
PANTHER CREEK RD.	CEDAR HILL ROAD	RAUN RD.	1.31		24	ASP		14	1
PANTHER SPRINGS RD.	OLD STAGE RD.	11-E	0.36	ALSO IN COMM. DIST. 12	24	ASP		12	1
PAPER MILL DR.	BRIGHTS PIKE	DEAD END	0.18		15	ASP		7	3

Paradise Ridge

Friday, December 30, 2011

Page 31 of 47

Road	Beginning	Ending	Length (MI)	Right Of Way (FT)	Surface Width	Surface Type	Roadbed (FT)	Road Comm	Class
PARK PLACE DR.	OLD KENTUCKY RD.	CUL-DE-SAC	0.17	50	24	ASP		7	1
PARK VIEW DR.	PEACE DRIVE	CUL-DE-SAC	0.53		22	ASP		7	2
PARKWAY CHURCH RD.	OLD KENTUCKY	DEAD END	0.17		20	ASP		8	2
PARKWAY DR.	OLD KENTUCKY	CUSTER DRIVE	0.28		22	ASP		8	2
PARRISH CIR.	JAYBIRD ROAD	JAYBIRD ROAD	0.22		22	ASP		8	2
PATTERSON DR.	FRANK HODGE ROAD	CUL-DE-SAC	0.12		12	ASP		13	4
PEACE DR.	LAKE DRIVE	COPPER RIDGE ROAD	1.03		22	ASP		7	2
PEARL DR.	PARKWAY DRIVE	DEAD END	0.05		22	ASP		8	2
PEMBROOK DR.	WINDSOR ROAD	BRIGHTON LANE	0.36		22	ASP		10	1
PENDLETON AVE.	HOLDWAY STREET	SYKES ROAD	0.25		22	ASP		11	2
PHILLIP LN.	BROWNING WAY	CUL-DE-SAC	0.19		24	ASP		9	1
PHYLISS CIR.	GLENN DRIVE	ANDREW CIRCLE	0.32		22	ASP		13	2
PIERCE DR. W.	BYRON DRIVE	LEBANON CHURCH ROAD	0.48		24	ASP		13	1
PILGRAM RD.	NOES CHAPEL ROAD	DEAD END	0.18		12	ASP		6	4
PIN OAK DR.	SEVEN OAKS DRIVE	CUL-DE-SAC	0.27		24	ASP		12	1
PINE BARREN DR.	MOUNTAIN LAUREL	CUL-DE-SAC	0.27		24	ASP		12	1
PINE BROOKE RD.	SULPHUR SPRINGS ROAD	SOUTH CUMBERLAND	1.22		24	ASP		11	1
PINEWOOD CIR.	BULLARD DRIVE	BULLARD DRIVE	1.12		24	ASP		12	1
PINKNEY CIR.	THOMASON LANE	DEAD END	0.08		20	ASP		8	2

Road	Beginning	Ending	Length (MI)	Right Of Way (FT)	Surface Width	Surface Type	Roadbed (FT)	Road Comm	Class
PLANTATION DR.	BRIGHT'S PIKE	BRIGHT'S PIKE	0.66		24	ASP		9	1
PLEAS SENTER RD.	LEBANON CHURCH ROAD	DEAD END	0.13		22	ASP		13	2
PLEASANT RIDGE RD.	ALPHA VALLEY HOME	COUNTY LINE	0.47		20	ASP		11	2
PLEASANT VIEW DR.	PRATT ROAD	ALLEN ROAD	0.51		24	ASP		13	1
PLUM CT.	CHERRYBROOK	DEAD END	0.08		24	ASP		13	1
POINTE DR.	RINES ROAD	CUL-DE-SAC	0.46		24	ASP		13	4
PONDER DR.	GREENBRIAR ROAD	COUNTY LINE	0.18		24	ASP		13	1
POPLAR SPRINGS RD.	CEDAR HILL ROAD	CUL-DE-SAC	0.39		20	ASP		13	2
PORTRUM DR.	SUSONG DRIVE	CUL-DE-SAC	0.12		24	ASP		6	1
POTTER RD.	SUBLETT ROAD	DEAD END	0.21		10	BST		11	4
POWERS RD.	LEEPERS FERRY	COUNTY LINE	0.54		24	ASP		10	1
PRATT RD.	LAKESHORE ROAD	CEDAR HILL ROAD	1.44		22	ASP		13	2
PRESIDENT CIR.	PLEASANT VIEW DRIVE	CUL-DE-SAC	0.08		22			13	2
PRIMROSE CIR.	GREENBRIAR ROAD	CUL-DE-SAC	0.06		24	ASP		13	1
PRISCILLA ST.	KIDWELL RIDGE ROAD	TERRI STREET	0.20		18	ASP		12	2
			<i>Comment</i>	ALSO IN COMM. DIST. 14					
PRYOR'S PASSING	LONNIE CIRCLE	CUL-DE-SAC	0.19		24	ASP		10	1
PULLEN RD.	STAGECOACH ROAD	WARRENSBURG ROAD	1.25		19	ASP		9	2
			<i>Comment</i>	ALSO IN COMM. DIST. 8					
QUAIL HOLLOW RD.	INMAN BEND	DEER RIDGE DRIVE	0.16		24	ASP		14	1

Road	Beginning	Ending	Length (MI) Right Of Way (FT)	Surface Width	Surface Type	Roadbed (FT)	Road Comm	Class
QUENTIN CIR.	CORBIN DRIVE	CUL-DE-SAC	0.08	24	ASP		7	1
RAINBOW CIR.	RODDY DRIVE	DEAD END	0.17	26	ASP		12	1
RALPH RAY RD.	MOUNTAIN VALEY	STAGECOACH	1.40	20	ASP		9	2
RAMBLIN RD.	WENDY CIRCLE	CITRUS LANE	0.34	24	ASP		10	1
RAMONA CIRCLE	RUTHENA CIRCLE	CUL-DE-SC	0.20	24	ASP		10	1
RANDOLPH DR.	ENGLISH STREET	CUL-DE-SAC	0.34	20	ASP		11	2
RARITAN DR.	FISH HATCHERY	DEAD END	0.25	18	ASP		10	2
RAUN RD.	PANTHER CREEK	PANTHER CREEK	0.15	12	ASP		14	4
RAVEN RD.	OLD KENTUCKY	CUL-DE-SAC	0.25	20	ASP		7	2
RAVENWOOD DR.	COTTONWOOD LANE	WOODWAY DRIVE	0.68	24	ASP		12	1
REBECCA LN.	SHAVER DRIVE	BARBARA DRIVE	0.20	24	ASP		13	1
RED BIRD ST.	INMAN BEND	CUL-DE-SAC	0.20	24	ASP		14	1
RED BUD DR.	COTTONWOOD LANE	RED OAK DRIVE	0.10	24	ASP		12	1
RED DR.	PARK PLACE DR.	CUL-DE-SAC	0.04	24	ASP		7	1
RED FOX AVE.	SULPHUR SPRINGS	SYKES ROAD	0.19	24	ASP		4	1
RED OAK DR.	PINEWOOD CIRCLE	BRENTWOOD DRIVE	0.26	26	ASP		12	1
REEDS CHAPEL RD.	DAVID CROCKETT PARKWAY	JAYBIRD	1.99	22	ASP		7	2
REGGIE DR.	BOUNDS DRIVE	DEAD END	0.10	22	ASP		11	2
REMMINGTON DR.	LONESOME OAK	CUL-DE-SAC	0.34	24	ASP		9	1

Comment ALSO IN COMM. DIST. 11

Road	Beginning	Ending	Length (MI)	Right Of Way (FT)	Surface Width	Surface Type	Roadbed (FT)	Road Comm	Class
RENO DR.	JENNY LANE	DEAD END	0.09		17	ASP		12	3
REX DR.	KEN LANE	LAKESHORE ROAD	0.14		22	ASP		13	2
REYNOLDS RD.	TOM TREECE ROAD	DEAD END	0.32		13	ASP		6	4
RHETT CIR.	SCARLETT DRIVE	SCARLETT DRIVE	0.25		14	ASP		14	1
RIDGEMONT DR.	CHRISTMAS DRIVE	LECONTE	0.35		26	ASP		5	1
RINES RD.	POINTE DRIVE	LEBANON CHURCH	0.30		18	ASP		13	2
RIPPETOE AVE.	HOLDWAY STREET	SYKES ROAD	0.30		22	ASP		11	2
RITA CIR.	WILDERNESS	CUL-DE-SAC	0.26		22	ASP		13	2
			<i>Comment</i>						
			.168 -	24' WIDE					
			.096 -	26' WIDE					
RIVER PATH	SPENCER HALE RD.	FISHING ROD LN.	0.49	50	24	ASP		10	1
RIVER RD.	SPENCER HALE	COUNTY LINE	1.44		22	ASP		10	2
RIVER VIEW DR.	BEECHURST AVENUE	ST. PAUL ROAD	0.38		20	ASP		10	2
ROBERT WATKINS RD.	TARR ROAD	COUNTY LINE	0.21		20	ASP		13	2
ROBIN CIR.	ROBINSON CREEK ROAD	ROBINSON CREEK ROAD	0.86		18	ASP		10	2
ROBINSON CREEK RD.	SPRINGVALE ROAD	FISH HATCHERY ROAD	1.11		20	ASP		10	2
ROBLEE RD.	SOUTH CUMBERLAND	DUGGAN ROAD	0.05		24	ASP		4	1
ROCK CHURCH RD.	LORINO PARK ROAD	CARROLL ROAD	0.13		16	ASP		4	3
ROCKY TOP DR.	DAMASCUS CIRCLE	DEAD END	0.07		18	ASP		13	2
RODDY DR.	COUNTRY ROAD	DEAD END	0.85		24	ASP		12	1

Road	Beginning	Ending	Length (MI)	Right Of Way (FT)	Surface Width	Surface Type	Roadbed (FT)	Road Comm	Class
ROE JUNCTION RD.	VALLEY HOME ROAD	SULPHUR SPRINGS	0.67		22	ASP		11	2
RONALD DR.	GREENBRIAR ROAD	JERRY DRIVE	0.64		24	ASP		13	1
ROOSEVELT DR.	NELSON SCHOOL ROAD	DEAD END	0.17		18	ASP		11	2
ROSA CIR.	ELGIN DRIVE	ELGIN DRIVE	0.40		21	ASP		7	2
ROTHERFIELD CT.	WELLINGTON BLVD.	CUL-DE-SAC	0.05		24	ASP		12	1
ROUSE RD.	OLD WHITE PINE	SPENCER HALE	1.12		22	ASP		10	2
ROY POTTER RD.	N. 2ND STREET	DODSON FERRY ROAD	0.13		16	ASP		9	3
ROY ROGERS RD.	SLOAT CIRCLE	SPARKS LANE	0.08		14	BST		9	3
RUSTIC CIR.	PINE BARREN ROAD	CUL-DE-SAC	0.06		24	ASP		12	1
RUTHENA CIR.	MUSSER ROAD	CUL-DE-SAC	0.72		24	ASP		10	1
RYDER LN.	S. ECONOMY ROAD	THOMAS R. JAMES DRIVE	0.14		24	ASP		5	1
SAGEWOOD DR.	SEQUOYAH DRIVE	SEQUOYAH DRIVE	0.41		24	ASP		11	1
SALEM AVE.	NORTH 2ND STREET	DODSON FERRY ROAD	0.14		14	ASP		9	3
SALINAS LN.	MAPLE VALLEY ROAD	SAN FRANCISCO DRIVE	0.25		17	BST		11	3
SAM ADAMS RD.	WHITE OAK GROVE ROAD	DEAD END	0.29		16	BST		11	3
SAM KING LN.	ENKA HIGHWAY	DEAD END	0.12		12	ASP		10	4
SAN FRANCISCO DR.	SALINAS DRIVE	SALINAS DRIVE	0.30		18	BST		11	2
SANDERS AVE.	OLD POPLAR RIDGE ROAD	MARIE STREET	0.17		24	ASP		13	1
SANDERS AVE. W.	MARIE STREET	KEN LANE	0.08		18	ASP		13	2

Road	Beginning	Ending	Length (MI) Right Of Way (FT)	Surface Width	Surface Type	Roadbed (FT)	Road Comm	Class	
SANORIA LN.	JAYBIRD ROAD	DEAD END	0.11	14	ASP		8	3	
SARAH WAY	CHRISTINE LANE	CUL-DE-SAC	0.05	24	ASP		8	1	
SAVANNAH DR.	LEEANN DRIVE	SLOP CREEK ROAD	0.34	24	ASP		10	1	
SAWYERS RD.	PINE BROOKE ROAD	DEAD END	0.25	17	ASP		11	3	
SCARLETT DR.	KIDWELL RIDGE ROAD	DEAD END	0.65	24	ASP		12	1	
SCARLETT OAK DR.	STANSBERRY	CUL-DE-SAC	0.24	ALSO IN COMM. DIST. 14					
SCENIC LAKE CIR.	COPPER RIDGE ROAD	COPPER RIDGE ROAD	0.62	25	ASP		10	1	
SCOTTIE CIR.	LOWE DRIVE	LOWE DRIVE	0.17	18	ASP		8	1	
SEAGLE LN.	FISH HATCHERY ROAD	CUL-DE-SAC	0.19	12	ASP		13	2	
SEAL-BROOKS RD.	SHIELDS FERRY ROAD	DEAD END	0.15	16	ASP		10	4	
SEALS LN.	HERRON ROAD	RARITAN ROAD	0.08	18	ASP		6	3	
SECOND ST. N.	LUTHER PROFFIT ROAD	THREE SPRINGS ROAD	0.52	15	ASP		10	2	
SENATOR CIR.	PLEASANT VIEW DRIVE	DEAD END	0.06	22			9	3	
SEQUOYAH DR.	OLD WITT ROAD	SOUTH CUMBERLAND STREET	0.68	24	ASP		13	2	
SEVEN OAKS DR.	ESSEX LANE	PANTHER CREEK ROAD	1.38	24	ASP		11	1	
SEVILLE RD.	DUGGAN DRIVE	CUL-DE-SAC	0.24	24	ASP		12	1	
SHADOW LN.	SAN FRANCISCO DRIVE	DEAD END	0.06	18			4	4	
SHADOW WOOD LN.	HICKORY SHADOW DRIVE	HICKORY VIEW DRIVE	0.36	24	ASP		11	2	
SHADOWLAND WAY	SHADOW WOOD LANE	CUL-DE-SAC	0.06	24	ASP		14	1	

Friday, December 30, 2011

Page 37 of 47

Road	Beginning	Ending	Length (MI)	Right of Way (FT)	Surface Width	Surface Type	Roadbed (FT)	Road Comm	Class
SHADY GROVE RD.	WOOD DALE ROAD	DEAD END	0.03		20	ASP		12	2
SHANDEE LN.	ISAAC AVENUE	CUL-DE-SAC	0.26		24	ASP		14	1
SHANNON RD.	JAYBIRD ROAD	DEAD END	0.27		14	ASP		7	3
SHANNON'S LITTLE MTN.	JAYBIRD ROAD	JAYBIRD ROAD	0.85		17	ASP		8	3
SHARON CIR.	LOWE DRIVE	LOWE DRIVE	0.25	18	18	ASP		13	2
SHAVER DR.	11-E	BARBARA DRIVE	0.66		24	ASP		13	1
SHEILA CT.	BARBARA DRIVE	CUL-DE-SAC	0.13		24	ASP		13	1
SHIELDS FERRY RD.	SPOUT SPRINGS ROAD	DEAD END	0.35		24	ASP		6	1
SHINBONE RD.	SILVER CITY ROAD	CITY LIMITS	2.75		23	ASP		10	2
SHIRLEY LN.	CASTAIN DRIVE	DEAD END	0.06		21	ASP		4	2
SIGMON ST.	CONRAD DRIVE	CHEROKEE DRIVE	0.08		20	ASP		6	2
SILVER FOX TRAIL	COTTON TAIL LANE	COLLINSON FORD ROAD	0.36		24	ASP		13	1
SILVER SKY LN.	WARRENSBURG ROAD	CUL-DE-SAC	0.17		24	ASP		10	1
SKEEN RD.	FERNWOOD CHURCH ROAD	DEAD END	0.39		16	BST		11	3
SKY HIGH CT.	SILVER SKY LANE	CUL-DE-SAC	0.08		24	ASP		10	1
SLOAT CIR.	LANE STREET	11-E	0.16		16	BST		9	3
SLOP CREEK RD.	SHINBONE ROAD	SILVER CITY	2.56		22	ASP		10	2
SMOKEY VIEW DR.	FOX DRIVE	BRADY DRIVE	0.14		17	ASP		12	3

Comment SURFACE WIDTH OF 16' IN SOME AREAS - CLASS 3

Comment ALSO IN COMM. DIST. 8

Comment ALSO IN COMM. DIST. 9

Road	Beginning	Ending	Length (MI) Right Of Way (FT)	Surface Width	Surface Type	Roadbed (FT)	Road Comm	Class
SMOKY MOUNTAIN CT.	TURNER'S LANDING RD.	CUL-DE-SAC	0.11	24	ASP		9	1
SMYTH TRAIL	WARRENSBURG ROAD	DEAD END	0.59	11	ASP		10	4
SNOWFLAKE DR.	OAK DALE LANE	PAPERMILL DRIVE	0.13	16	ASP		7	3
SNYDER RD.	MORRIS BLVD.	LORINO PARK ROAD	0.25	19	ASP		8	2
SOLOMON RIDGE WAY	BOAT LAUNCH RD	HARBOR VIEW DR.	0.17	24	ASP		2	1
SOUTH POINTE DR.	WEST POINTE DRIVE	CUL-DE-SAC	0.14	24	ASP		13	1
SOUTH ST.	11E	OLD RUSSELLVILLE PIKE	0.06	14	ASP		9	3
SOUTHERN TER.	LAKINS DRIVE	SOUTH CUMBERLAND	0.11	24	ASP		11	1
SOUTHFORK CIR.	SPENCER HALE ROAD	SPENCER HALE ROAD	1.22	22	ASP		10	2
SPANGLE RD.	MCRIDE ROAD	DEAD END	1.15	20	ASP		5	2
SPARKS LN.	HARRIS ROAD	ROY ROGERS DRIVE	0.16	16	BST		9	3
SPENCER HALE RD.	SPRINGVALE ROAD	COUNTY LINE	4.06	23	ASP		10	2
SPITZER RD.	GULF STREET	DEAD END	0.04	16	ASP		9	3
SPOUT SPRINGS RD.	BOATMAN'S MOUNTAIN ROAD	HILL TRAIL	1.21	22	ASP		6	2
SPRING CREEK RD.	OLD BRIGHT'S PIKE	OLD BRIGHT'S PIKE	0.45	24	ASP		7	1
ST. PAUL RD.	OLD WHITE PINE ROAD	ENKA HWY.	3.64	22	ASP		10	2
STACY AVE.	NORTHVIEW DRIVE	CUL-DE-SAC	0.23	24	ASP		6	1
STAGECOACH RD.	11-E	COUNTY LINE	5.35	22	ASP		9	2
STANDIFER LN.	CITY LIMITS	E SUNSET HILLS	0.11	16	ASP		14	3

Comment ALSO IN COMM. DIST. 4

Road	Beginning	Ending	Length (MI)	Right Of Way (FT)	Surface Width	Surface Type	Roadbed (FT)	Road Comm	Class
STANLEY RD.	PRATT ROAD	DEAD END	0.14		12	ASP		13	4
STANSBERRY RD.	SLOP CREEK ROAD	DOVER ROAD	0.79		16	ASP		10	3
STAPLETON RD.	SLOP CREEK ROAD	DOVER ROAD	1.10		21	ASP		8	2
STATEM GAP RD.	SOUTH CUMBERLAND	PINE BROOK ROAD	1.23		14	ASP		11	3
STEADMAN RD.	11-E	DEAD END	0.74		14	BST		9	2
STONEBROOK LN.	NORTHBROOK DRIVE	CUL-DE-SAC	0.04		24	ASP		6	1
STONEHENGE DR.	GREENBRIAR ROAD	CUL-DE-SAC	0.29		24	ASP		13	1
STUBBLEFIELD ST.	11-E	LANE STREET	0.20		18	BST		9	2
STUFFEL RD.	JAYBIRD ROAD	CEDAR CREEK ROAD	0.88		20	ASP		8	2
SUBLETT RD.	FERNWOOD CHURCH ROAD	WITT ROAD	0.58		22	ASP		11	2
SUGAR HOLLOW RD. E.	SHINBONE ROAD	WARRENSBURG ROAD	1.04		24	ASP		8	1
SUGAR HOLLOW RD. S.	A.J. HWY.	ST. RT. #160	1.16		22	ASP		11	2
SUGAR MAPLE ST.	HERRON DRIVE	RARITAN DRIVE	0.05		18	ASP		10	2
SUGARWOOD DR.	GREENBRIAR ROAD	CUL-DE-SAC	0.50		24	ASP		13	1
SULPHUR LN.	N. COFFEY ROAD	SULPHUR SPRINGS ROAD	0.08		12	ASP		11	4
SULPHUR SPRINGS RD.	ST. RT. #160	OLD WITT ROAD	2.56		25	ASP		11	1
SUN ST. E.	11-E	JOHN HENRY ROAD	0.08		12	BST		9	4
SUNFLOWER CT.	FOXGLOVE LANE	CUL-DE-SAC	0.10		24	ASP		14	1
SUSONG DR.	CHEROKEE DRIVE	PORTRUM DRIVE	0.23		24	ASP		6	1

Comment ALSO IN COMM. DIST. 10

Road	Beginning	Ending	Length (MI)	Right Of Way (FT)	Surface Width	Surface Type	Roadbed (FT)	Road Comm	Class
SUSSEX LN.	ACORN DRIVE	CUL-DE-SAC	0.25		24	ASP		12	1
SWEETBRIAR DR.	GREENBRIAR ROAD	CUL-DE-SAC	0.26		24	ASP		13	1
SYKES RD.	WYLIE MILLER ROAD	DEAD END	0.38		18	ASP		4	2
TAGEN LN.	EAGLE TRAIL	KINGSWOOD DRIVE	Comment ALSO IN COMM. DIST. 11						
TALLEY CHAPEL PK.	FALL CREEK ROAD	THREE SPRINGS ROAD	0.11		20	ASP		10	2
TALLEY RD.	BETHEL ROAD	SPRINGVALE ROAD	1.11		18	ASP		9	2
TALON COURT	POINTE DRIVE	CUL-DE-SAC	1.24		24	ASP		10	1
TANASI TRAIL	TOMAHAWK HILL	INDIAN TRAIL	0.06		24	ASP		13	1
TARR RD.	HULLS MILL ROAD	COUNTY LINE	0.30		15	ASP		6	3
TASHA CIR.	BRIARWOOD DRIVE	CUL-DE-SAC	0.36		20	ASP		13	2
TAYLOR RD.	KIDWELL RIDGE ROAD	DEAD END	0.06		16	ASP		13	3
TAZEWELL CIR.	PEACE DRIVE	CUL-DE-SAC	0.19		22	ASP		12	2
TENNESSEE HILLS DR.	CENTRAL CHURCH ROAD	CENTRAL CHURCH ROAD	Comment ALSO IN COMM. DIST. 14						
TERANCE CIR.	WOODWIND COURT	WOODWIND COURT	0.05		24	ASP		7	1
TERRELL CIR.	LEIA DRIVE	CUL-DE-SAC	0.27		24	ASP		14	1
TERRI ST.	PRISCILLA STREET	KIDWELL RIDGE ROAD	0.12		20	ASP		13	2
THIRD ST. N.	GIDEON ROAD	THREE SPRINGS ROAD	0.04		22	ASP		7	2
THOMAS DR.	SHIELDS FERRY ROAD	DEAD END	0.14		18	ASP		12	2
			Comment ALSO IN COMM. DIST. 14						
			0.39		16	ASP		9	3
			0.22		18	ASP		6	2

Road	Beginning	Ending	Length (MI)	Right Of Way (FT)	Surface Width	Surface Type	Roadbed (FT)	Road Comm	Class
THOMASON LN.	11-E	PINKNEY CIRCLE	0.08		20	ASP		8	2
THOMPSE DR.	HARVEY DRIVE	MARY STREET	0.38		24	ASP		9	1
THOMPSON CREEK RD.	CITY LIMITS	FISH HATCHERY ROAD	2.21		20	ASP		3	2
			<i>Comment</i> ALSO IN COMM. DIST. 10						
THREE SPRINGS RD.	RUSSELLVILLE PIKE	COUNTY LINE	5.48		24	ASP		9	1
TIMBERCREEK LN.	PINE BARREN DRIVE	CUL-DE-SAC	0.13		24	ASP		12	1
TIMBERCREST DR.	MACEDONIA ROAD	CUL-DE-SAC	0.87		26	ASP		6	1
TIMOTHY RD.	BOAT DOCK ROAD	WITHERS CIRCLE	0.08		18	ASP		14	2
			<i>Comment</i> ALSO IN COMM. DIST. 13						
TINA CIR.	LAKE SHORE ROAD	DEAD END	0.16		18	ASP		13	2
TITUS DR.	WITHERS CIRCLE	DEAD END	0.05		18	ASP		14	2
TOM TREECE RD.	BOATMAN'S MOUNTAIN ROAD	CHEROKEE DRIVE	1.25		20	ASP		6	2
TOMAHAWK HILL	TANASI TRAIL	DEAD END	0.13		15	ASP		6	3
TONI AVE.	ELLAREE DRIVE	DEAD END	0.07		14	ASP		10	3
TRACY ST.	HORNER DRIVE	CUL-DE-SAC	0.04		24	ASP		7	1
TRAVIS RD.	LEBANON CHURCH ROAD	PRAATT ROAD	0.36		15	ASP		13	3
TRETOWER CT.	WELLINGTON BLVD.	CUL-DE-SAC	0.03		24	ASP		12	1
TURLEY BRIDGE RD.	CHEROKEE DRIVE	CHEROKEE DRIVE	1.53		16	ASP		5	3
TURLEY MILL RD.	CHEROKEE DRIVE	CUL-DE-SAC	0.67		15	ASP		5	3
TURNER ST.	HORNER DRIVE	COPPER RIDGE ROAD	0.06		23	ASP		7	2

Road	Beginning	Ending	Length (MI)	Right-Of-Way (FT)	Surface Width	Surface Type	Roadbed (FT)	Road Comm	Class
TURNER'S LANDING RD.	TALLEY CHAPEL PIKE	CUL-DE-SAC	0.97	24	24	ASP	9	9	1
TURNER'S POND TRAIL	TURNER'S LANDING RD.	CUL-DE-SAC	0.26	24	24	ASP	9	9	1
TWIN OAKS LN.	DEARING ROAD	COUNTY LINE	0.10	14	14	ASP	11	11	3
UNION GROVE RD.	FISH HATCHERY ROAD	WARRENSBURG ROAD	2.77	22	22	ASP	10	10	2
VALE DR.	POPLAR SPRINGS ROAD	DEAD END	0.10	20	20	ASP	13	13	2
VALLEY HOME ROAD	MAPLE VALLEY	DR. MARTIN LUTHER KING JR. PKWY.	0.91	24	24	ASP	11	11	1
VAUGHN RD.	N. 2ND ST.	VAUGHN DR.	0.41	15	15	ASP	9	9	3
VENNIE CIR.	GRAZELAND DRIVE	VENNIE CIRCLE	0.25	24	24	ASP	8	8	1
VICTOR LN.	STAGECOACH ROAD	DEAD END	0.07	14	14	ASP	9	9	3
VINE RD.	WALDO DRIVE	DEAD END	0.07	18	18	ASP	11	11	2
VINEYARD RD.	DAVY CROCKETT PKWY.	SPENCER HALE	0.34	20	20	ASP	4	4	2
VIRGIE RD.	SUGAR HOLLOW ROAD	DEAD END	0.09	18	18	BST	11	11	2
VOLUNTEER DR.	OLD KENTUCKY ROAD	DEAD END	0.19	18	18	ASP	8	8	2
WADDELL DR.	ST. PAUL ROAD	DEAD END	0.30	16	16	ASP	10	10	3
WAGON RD.	MIMOSA DRIVE	DEAD END	0.09	12	12	ASP	6	6	4
WALDO DR.	HARLEY ROAD	VINE ROAD	0.18	18	18	ASP	11	11	2
WALL ST.	CANNERY ROAD	BENTON ROAD	0.35	24	24	BST	9	9	1
WALNUT HILL DR.	SHADOW WOOD LANE	CUL-DE-SAC	0.11	24	24	ASP	14	14	1

Comment ALSO IN COMM. DIST. 10

Road	Beginning	Ending	Length (MI)	Right Of Way (FT)	Surface Width	Surface Type	Roadbed (FT)	Road Comm	Class
WANDA DR.	KEN LANE	DEAD END	0.08		18	ASP		13	2
WANDA TER.	HENRIETTA DRIVE	LESLIE DRIVE	0.18		21	ASP		7	2
WARRENSBURG RD.	11-E	MOUNTAIN ROAD	5.75		24	ASP		9	1
WARWICK CT.	WELLINGTON BLVD.	CUL-DE-SAC	0.06	<i>Comment</i>	24	ASP	ALSO IN COMM. DIST. 8, 10	12	1
WATER'S EDGE DR.	BRIGHT'S PIKE	CUL-DE-SAC	0.34		24	ASP		7	1
WATKINS CHAPEL RD.	OLD WITT ROAD	SOUTH CUMBERLAND	0.66		24	ASP		11	2
WAYNE JOHNSON RD.	BETHESDA ROAD	DEAD END	0.37		14	ASP		8	3
WEATHERBY CT.	REMININGTON DRIVE	CUL-DE-SAC	0.05		24	ASP		9	1
WEBB DR.	SPRINGVALE ROAD	DEAD END	0.08		16	ASP		10	3
WEESNER ST.	E. BRENTWOOD DRIVE	CUL-DE-SAC	0.03		24	ASP		12	1
WELCH DR.	BEACON ROAD	DOGWOOD LANE	0.25		22	ASP		13	2
WELLINGTON BLVD.	KIDWELLS RIDGE ROAD	CUL-DE-SAC	0.38		24	ASP		12	1
WELLS RD.	LEBANON CHURCH	GREENBRIAR ROAD	0.58		20	ASP		13	2
WENDY CIR.	MURRELL ROAD	CUL-DE-SAC	0.11		26	ASP		12	1
WENTWORTH SQ.	WESTOVER PLACE	CUL-DE-SAC	0.05		24	ASP		10	1
WEST POINTE DR.	TARR ROAD	CUL-DE-SAC	0.65		24	ASP		13	1
WESTGATE CIR.	BRITTON DRIVE	BRITTON DRIVE	0.63		24	ASP		12	1
WESTOVER PL.	STAPLETON	CUL-DE-SAC	0.33		24	ASP		10	1
WHEITSEL RD.	SILVER CITY	STAGECOACH ROAD	1.18		18	ASP		9	2

Road	Beginning	Ending	Length (MI) Right Of Way (FT)	Surface Width	Surface Type	Roadbed (FT)	Road Comm	Class
WHIPPOORWILL DR.	RONALD DRIVE	JERRY DRIVE	0.74	22	ASP	13	2	
WHITE HORN CREEK RD.	STAGECOACH	DEAD END	1.09	12	ASP	9	4	
WHITE OAK CHURCH RD.	HARDY ROAD	DEAD END	0.17	20	ASP	11	2	
WHITE OAK GROVE RD.	HARDY ROAD	FERNWOOD CHURCH ROAD	1.11	24	ASP	11	1	
WHITE PINE DR. N.	OLD WHITE PINE	COUNTY LINE	0.54	24	ASP	10	1	
WHITECLIFF ST.	YORKSHIRE LANE	CUL-DE-SAC	0.50	24	ASP	8	1	
WHITESBURG PK.	11-E	ST. CLAIR ROAD	1.17	24	ASP	9	1	
WIDE VIEW DR.	MUSICK ROAD	CUL-DE-SAC	0.08	13	ASP	8	4	
WILBURN RD.	STAGECOACH ROAD	BEACON LIGHT	1.10	22	ASP	9	1	
WILD CHERRY LN.	BROOKDELL DRIVE	CUL-DE-SAC	0.04	24	ASP	9	1	
WILDERNESS DR.	RINES ROAD	CUL-DE-SAC	0.51	24	ASP	13	1	
WILLOW WAY	KIDWELL RIDGE ROAD	CUL-DE-SAC	0.67	24	ASP	12	1	
WILSON-HALE RD.	DAVY CROKETT PKWY.	ENKA HWY.	1.44	20	ASP	10	2	<i>Comment</i> ALSO IN DIST. 14
WIN VUE DR.	BIG ORANGE DRIVE	BARDDING DRIVE	0.54	24	ASP	10	1	<i>Comment</i> ALSO IN DIST. 4
WINCHESTER AVE.	BYRD ROAD	CUL-DE-SAC	0.10	24	ASP	9	1	
WIND CHASE DR.	GREENBRIAR ROAD	CUL-DE-SAC	0.40	24	ASP	13	1	
WIND CIR.	NORTHWIND DRIVE	CUL-DE-SAC	0.23	24	ASP	7	1	
WIND CREST DR.	CAMERON ROAD	MURRELL ROAD	0.44	24	ASP	14	1	

Road	Beginning	Ending	Length (MI)	Right Of Way (FT)	Surface Width	Surface Type	Roadbed (FT)	Road Comm	Class
WINDFIELD DR.	STANSBERRY RD.	CUL-DE-SAC	0.22	50	24	ASP	10	10	1
WINDGATE CT.	BRITTON DRIVE	CUL-DE-SAC	0.11		20	ASP	12	12	2
WINDHAVEN CT.	STAPLETON ROAD	CUL-DE-SAC	0.10		24	ASP	8	8	1
WINDSONG LN.	SPENCER HALE ROAD	CUL-DE-SAC	0.19		12	ASP	10	10	4
WINDSOR RD.	CARROLL ROAD	DEAD END	0.10		26	ASP	10	10	1
WINDY COVE LN.	ALLEN ROAD	FRANK HODGE ROAD	0.68		18	ASP	13	13	2
WINESAP WAY	SHINBONE	CUL-DE-SAC	0.13	50	24	ASP	10	10	1
WISECARVER RD.	BENT CREEK ROAD	DEAD END	0.33		18	BST	10	10	2
WISTERIA DR.	CARNATION DRIVE	CUL-DE-SAC	0.28		24	ASP	7	7	1
WITHERS CIR.	CEDAR HILL ROAD	CEDAR HILL ROAD	0.45		17	ASP	14	14	3
WITT ACRES CIR.	DEHART DRIVE	DEHART DRIVE	0.27		18	ASP	10	10	2
WITT RD.	OLD WITT ROAD	COUNTY LINE	1.22		18	ASP	11	11	2
WITT VIEW DR.	SPENCER HALE	DEAD END	0.13		20	ASP	10	10	2
WOODCHUCK DELL	ELGERLOTTE LANE	ELGERLOTTE LANE	0.11		10	ASP	6	6	4
WOODDALE RD.	COLLINSON FORD ROAD	COLLINSON FORD ROAD	0.98		22	ASP	12	12	2
WOODDAWN DR.	HILL TRAIL DRIVE	LAKEWOOD DRIVE	0.27		20	ASP	6	6	2
WOODHAVEN DR.	BROCKLAND DRIVE	BROCKLAND DRIVE	0.33		26	ASP	8	8	1
WOODS DR.	FOX DRIVE	11-E	0.15		18	ASP	12	12	2
WOODWAY DR.	RAVENWOOD DRIVE	CUL-DE-SAC	0.12		24	ASP	12	12	1

Comment ALSO IN COMM. DIST. 13

THEREUPON, MEETING ADJOURNED AT 5:25 P.M.

Open Meeting – Sheriff Esco Jarnagin
 Call to Order – Chairman Stancil Ford
 Prayer – Rev. David Williams, Hillcrest Baptist Church
 Pledge of Allegiance – Commissioner Nancy Phillips
 Roll Call – County Clerk Linda Wilder
 Recognition of Visitors – Chairman Stancil Ford

REGULAR ORDERS

January 19, 2012

Order No.	Title	Placed From
1	Nominations/Appointments a. None stated.	Chairman Stancil Ford
2	Proclamations a. Morristown West High School Recycle Team Day	Chairman Stancil Ford
3	Calendar and Rules Committee Report <input checked="" type="checkbox"/> a. Approval of Consent Calendar Items <input checked="" type="checkbox"/> b. Approval of Regular Calendar Items	Chair Paul LeBel
4	Approval of Consent Calendar <input checked="" type="checkbox"/> a. Consent Calendar	Chairman Stancil Ford
5	Jail Study Committee Report a. Report from Jail Study Committee	Chair Herbert Harville
6	Finance Committee Report <input checked="" type="checkbox"/> a. Monthly Checks Submitted by the County Mayor's Office <input checked="" type="checkbox"/> b. Inmate Medical Claims Saver Contract c. Budget Amendments 1. General Fund (101) <input checked="" type="checkbox"/> i. Barton Springs - TIF (\$22,507) <input checked="" type="checkbox"/> ii. Cherokee Park (\$6,584) <input checked="" type="checkbox"/> iii. Various (No New Monies) <input checked="" type="checkbox"/> iv. Clerk & Master (\$31,750) <input checked="" type="checkbox"/> v. Various (\$26,500) 2. Drug Fund (122) <input checked="" type="checkbox"/> i. Drug Enforcement (\$45,821) 3. Highway Fund (131) <input checked="" type="checkbox"/> i. Highway/Public Works (\$29,700)	Chair Louis "Doe" Jarvis
7	Public Services Committee Report a. Employee Drug Testing Policy <input checked="" type="checkbox"/> b. Private Act Amendment Regarding Juvenile Court Clerk Duties <input checked="" type="checkbox"/> c. Approval of Hamblen County Road Listing	Chair Herbert Harville
8	Buildings and Grounds Committee a. Discussion of Policy of Handguns in County Facilities	Chair Doyle Fullington
9	Announcements/Informational Items	Chairman Stancil Ford
10	Adjournment	Chairman Stancil Ford

Upcoming Meetings

February 2012 Meeting Schedule

Committee Meetings: Monday, February 13, 2012

County Commission Meeting: Thursday, February 23, 2012