

This is to certify that these minutes were approved by

Hamblen County Legislative Body on

May 24, 2001.

Maudie M. Briggs
Maudie Briggs, Chairperson

Linda Wilder
Linda Wilder, Hamblen County Clerk

BE IT REMEMBERED that the Legislative Body Session for Hamblen County, Tennessee met at its regular monthly meeting on April 19, 2001 at 5:00 p.m. in the Hamblen County Courthouse with the Honorable Maudie Briggs presiding.

The Legislative Body Session was opened by Sheriff Otto Purkey.

Invocation was given by Doyle Fullington.

The pledge of allegiance was led by Eldridge Bryant.

Upon roll call the following members were present:

Larry Baker	Herbert Harville
Maudie Briggs	Bud Jones
Eldridge Bryant	Willie Osborne
Guy Collins	Frank Parker
Lyle Doty	Bobby Reinhardt
Doyle Fullington	Tony Sizemore
Donald Gray	Joe Spoone

Motion by Guy Collins, seconded by Bobby Reinhardt to put on the agenda a vote on the realty tax transfer that was previously passed by the commission.

Voting for	Voting against	
Guy Collins	Larry Baker	Herbert Harville
Bobby Reinhardt	Maudie Briggs	Bud Jones
Joe Spoone	Eldridge Bryant	Willie Osborne
	Lyle Doty	Frank Parker
	Doyle Fullington	Tony Sizemore
	Donald Gray	

Motion fails.

APPROVAL OF MINUTES

Motion by Larry Baker, seconded by Guy Collins that the minutes of the previous meeting be approved.

Voting for: all Voting against: none

APPOINTMENT TO THE BOARD OF EQUALIZATION OLD 5TH DISTRICT

Doyle Fullington nominated Mr. Paul Ollis to be appointed to the Board of Equalization for the old 5th Civil District.

Guy Collins nominated Mr. Frank Oakburg to be appointed to the Board of Equalization for the old 5th Civil District.

Voting for Ollis	Voting for Oakburg
Maudie Briggs	Larry Baker
Eldridge Bryant	Guy Collins
Lyle Doty	Donald Gray
Doyle Fullington	Frank Parker
Herbert Harville	Bobby Reinhardt
Bud Jones	Joe Spooone
Willie Osborne	
Tony Sizemore	

CONSTRUCTION BOARD OF ADJUSTMENTS AND APPEALS

Willie Osborne nominated Charles Rucker to be re-appointed to the construction board of adjustments and appeals for districts 1 & 2.

Motion by Guy Collins that nomination cease and Charles Rucker be re-appointed by acclamation.

Voting for: all Voting against: none

Larry Baker nominated Robert C. Gass to re-appointed to the construction board of adjustments and appeals for districts 3 & 4.

Motion by Guy Collins that nomination cease and Robert Gass be reappointed by acclamation.

Voting for: all Voting against: none
Commissioner Donald Gray leaves the meeting at this time.

BOND APPROVAL

Motion by Larry Baker, seconded by Eldridge Bryant to approve a bond for William Love, deputy coroner.

Motion by Joe Spooone, seconded by Frank Parker to table the above motion.

Motion to table passes.

NOTARIES AND BONDSMEN

Motion by Frank Parker, seconded by Willie Osborne that the following notaries and their bondsmen be approved.

Voting for: all Voting against: none

CERTIFICATE OF ELECTION OF NOTARIES PUBLIC

As Clerk of the County of Hamblen, Tennessee,
I HEREBY CERTIFY TO THE SECRETARY OF STATE THAT THE FOLLOWING WERE ELECTED TO THE OFFICE OF
NOTARY PUBLIC DURING THE April, 2001 MEETING OF THE GOVERNING BODY:

NAME (PRINT OR TYPE)	HOME ADDRESS AND PHONE (INCLUDE ZIP AND AREA CODES)	BUSINESS ADDRESS AND PHONE (INCLUDE ZIP AND AREA CODES)
Matthew James Barnes	612 Ravenwood Dr. Morristown, TN 37814	2412 W. Andrew Johnson Hwy. Morristown, TN 37814
Chris Cole	423-581-8427	423-317-9699
Stancil Ford	1964 Wanda Terrace Morristown, TN 37814	3606 W. Andrew Johnson Hwy. Morristown, TN 37814
Sonya Lynn Ausmus	423-581-5229	423-581-8006
Southern States Ins.	3472 Beaver Rd. Morristown, TN 37814	2307 W. Andrew Johnson Hwy. Morristown, TN 37814
Kamela M. Sebastian	423-581-4817	423-585-5082
Strate Insurance	395 Oakmont Rd. Bean Station, TN 37708	400 W. Main St. Morristown, TN 37814
Melissa Dale Stuffle	865-993-3628	423-587-5184
State Farm Insurance	6941 Glen Drive Talbott, TN 37877	1427 Russell Ave., Suite A Jefferson City, TN 37760
Rob H. Patterson, Jr.	423-587-2567	423-587-6511
Three Rivers Ins. Co.	3295 Enka Hwy. Morristown, TN 37813	1427 Russell Ave., Suite A Jefferson City, TN 37760
Shirley A. Patterson	423-586-7529	423-587-6511
Three Rivers Ins. Co.	397 Walnut Street Bean Station, TN 37708	350 East Economy Road Morristown, TN 37814
Linda Jean Trent	865-993-2228	423-585-5556
Strate Insurance	2109 Brights Pike Morristown, TN 37814	201 W. Morris Blvd. Morristown, TN 37813
Sherry L. Hill	423-581-8388	423-587-7100
Bible Insurance	1800 Springvale Rd. Morristown, TN 37813	201 W. Morris Blvd. Morristown, TN 37813
Sharon I. Greene	423-581-1639	423-587-7100
Bible Insurance	1977 Slate Hill Rd. Mooresburg, TN 37811	221 E. Main St. Morristown, TN 37814
Robin Dawn Jarnigan	423-921-8148	423-586-7613
Harold L. Nichols	1477 Derbee Drive Morristown, TN 37814	2106 E. Andrew Johnson Hwy. Morristown, TN 37814
Russell L. Nichols	423-581-9153	423-586-0721 or 423-231-7653
Jean W. Huntsman	1387 Dove St. Morristown, TN 37814	1112 W. First North St. Morristown, TN 37814
Bible Insurance	423-581-2533	423-586-8021
Rita Ricker	6885 Harmony Circle Talbott, TN 37877	700 N. Main St. Bulls Gap, TN 37711
Southern States Ins.	423-586-6800	423-235-4131
Floyd E. Wallace	306 E. Third North St. Morristown, TN 37814	5700 Commerce Blvd. Morristown, TN 37813
TN Farmers Mutual Ins.	423-587-3261	423-586-4441
Laura J. Higgins	3324 Landmark Dr. Morristown, TN 37814	PO Box 1799 Morristown, TN 37816-1799
Kenneth Howcroft	423-581-0874	423-586-9302
Jamie McDonald	794 Noes Chapel Rd. Morristown, TN 37814	150 Shelby Williams Dr. Morristown, TN 37814
Howard S. Reams	423-586-4756	423-586-7000
David M. Tilson	5216 Mohawk Dr. Knoxville, TN 37914	1619 E. Andrew Johnson Hwy. Morristown, TN 37814
James W. Harrison	865-637-7668	423-581-1930
Geraldine Branton	4050 Old Kentucky Rd. Morristown, TN 37814	PO Box 1499 Morristown, TN 37816
Bible Insurance	423-581-4745	423-586-4603
David L. Carver	1544 Meadow Lane Circle Morristown, TN 37813	2415 N. Davy Crockett Pky. Morristown, TN 37815
Strate Insurance	423-586-8250	423-587-4861
Nellie S. Spradling		
Strate Insurance		
Roger P. Williams		
Tenn. Farmers Mutual Ins. Co.		

Linda Wilder/m.s.
SIGNATURE
CLERK OF THE COUNTY OF Hamblen, Tennessee
April 16, 2001
DATE



CERTIFICATE OF ELECTION OF NOTARIES PUBLIC

As Clerk of the County of Hamblen, Tennessee,
I HEREBY CERTIFY TO THE SECRETARY OF STATE THAT THE FOLLOWING WERE ELECTED TO THE OFFICE OF
NOTARY PUBLIC DURING THE April, 2001 MEETING OF THE GOVERNING BODY:

NAME (PRINT OR TYPE)	HOME ADDRESS AND PHONE (INCLUDE ZIP AND AREA CODES)	BUSINESS ADDRESS AND PHONE (INCLUDE ZIP AND AREA CODES)
Dean P. Marshall	1037 Ashley Michelle Ct. Knoxville, TN	1619 E. Andrew Johnson Hwy. Morristown, TN 37814
Strate Insurance	865-671-9674	423-581-1930

Linda Wilder/m.s.
SIGNATURE
CLERK OF THE COUNTY OF Hamblen, Tennessee
April 16, 2001
DATE



BILLS

Motion by Larry Baker, seconded by Eldridge Bryant that the following bills be approved and paid.

Voting for: all

Voting against: none

ACCT	OBJ	DATE	REFERENCE	DESCRIPTION	AMOUNT PAID
51100	305	04/06/01	CK# 156250	HIRAM H. JONES ASSOCIATES, PC	2800.00
51300	307	04/06/01	CK# 156203	AT & T	52.64
51300	307	04/06/01	CK# 156205	BELLSOUTH	207.51
51300	355	04/06/01	CK# 156259	SHAREE LONG	23.68
51300	435	03/23/01	CK# 155687	EVANS OFFICE SUPPLY CO.	144.91
51300	COUNTY EXECUTIVE.....			TOTAL: 4	428.74
51400	331	03/30/01	CK# 155911	WIMBERLY LAWSON & SEALE, PLLC	280.50
51400	331	04/06/01	CK# 156215	CAPPS, CANTWELL & CAPPS	6474.66
51400	331	04/06/01	CK# 156247	HARRISON, JEAN DYER	100.00
51400	COUNTY ATTORNEY.....			TOTAL: 3	6855.16
51500	307	04/06/01	CK# 156203	AT & T	22.66
51500	307	04/06/01	CK# 156205	BELLSOUTH	69.05
51500	349	03/23/01	CK# 155789	WARD PRINTING	64.00
51500	ELECTION COMMISSION.....			TOTAL: 3	155.71
51600	307	04/06/01	CK# 156203	AT & T	5.14
51600	307	04/06/01	CK# 156205	BELLSOUTH	103.28
51600	349	03/23/01	CK# 155687	EVANS OFFICE SUPPLY CO.	53.18
51600	349	03/23/01	CK# 155761	SCHWAAB, INC.	58.25
51600	349	04/06/01	CK# 156224	COUNTY RECORD SERVICES	1379.21
51600	REGISTER OF DEEDS.....			TOTAL: 5	1599.06
51700	307	04/06/01	CK# 156203	AT & T	4.25
51700	307	04/06/01	CK# 156205	BELLSOUTH	36.49
51700	338	03/30/01	CK# 155874	MORRISTOWN TIRE & AUTO	307.92
51700	435	03/30/01	CK# 155830	EVANS OFFICE SUPPLY CO.	35.90
51700	457	04/06/01	CK# 156289	SOUTHERN BUILDING CODE CONGRES	23.45
51700	499	03/30/01	CK# 155830	EVANS OFFICE SUPPLY CO.	5.57
51700	719	03/30/01	CK# 155883	OFFICE MAX	731.91
51700	PLANNING & ZONING.....			TOTAL: 7	1145.49
51810	307	04/06/01	CK# 156204	BELLSOUTH	20.40
51810	334	03/23/01	CK# 155748	MURRELL BURGLAR ALARM CO. INC.	26.00
51810	334	03/30/01	CK# 155884	OTIS ELEVATOR CO.	321.47
51810	334	04/06/01	CK# 156227	DEPARTMENT OF LABOR	100.00
51810	335	04/06/01	CK# 156206	BILL PARKER'S CARPET SERVICE	1098.00
51810	335	04/06/01	CK# 156271	MURRELL BURGLAR ALARM CO. INC.	40.00
51810	347	03/23/01	CK# 155643	ADRIAN HALE PEST CONTROL	57.00
51810	410	04/06/01	CK# 156279	RENTAL UNIFORM SERVICE	178.50
51810	415	03/30/01	CK# 155877	MORRISTOWN UTILITIES	3113.40
51810	434	03/23/01	CK# 155783	UNITED CITIES GAS	1601.01
51810	COUNTY BLD - COURTHOUSE.....			TOTAL: 10	6555.78
51820	335	04/06/01	CK# 156209	BRADLEY'S PRO HARDWARE	77.76
51820	335	04/06/01	CK# 156210	BULLZYE	18.59
51820	335	04/06/01	CK# 156226	CUMBERLAND GLASS COMPANY	37.64
51820	335	04/06/01	CK# 156239	GENTEC CORP.	275.00
51820	335	04/06/01	CK# 156248	HARVILLE HARDWARE, INC.	21.00
51820	335	04/06/01	CK# 156251	HOME LUMBER CO.	50.37
51820	335	04/06/01	CK# 156252	HOWARD SALES	541.29
51820	335	04/06/01	CK# 156282	SAM JARNIGAN/MITCHELL HODGE	50.00
51820	335	04/06/01	CK# 156294	TOWN & COUNTRY LOCK & KEY	45.50

ACCNT	OBJ	DATE	REFERENCE	DESCRIPTION	AMOUNT PAID
51820	338	03/30/01	CK# 155831	FARRIS AUTO REPAIR	155.00
51820	410	04/06/01	CK# 156279	RENTAL UNIFORM SERVICE	67.00
51820	415	03/30/01	CK# 155877	MORRISTOWN UTILITIES	3567.66
51820	434	03/23/01	CK# 155783	UNITED CITIES GAS	968.07
51820	COUNTY BUILDINGS - JUSTICE CTR.....			TOTAL:	13 5874.88
52300	307	04/06/01	CK# 156203	AT & T	25.65
52300	307	04/06/01	CK# 156205	BELLSOUTH	54.72
52300	320	03/23/01	CK# 155686	EAST TENNESSEE ASSOCIATION	10.00
52300	PROPERTY ASSESSOR'S OFFICE.....			TOTAL:	3 90.37
52310	435	04/06/01	CK# 156232	EVANS OFFICE SUPPLY CO.	73.49
52310	435	04/06/01	CK# 156257	KNOXVILLE BLUE PRINT	512.07
52310	REAPPRAISAL PROGRAM.....			TOTAL:	2 585.56
52400	307	04/06/01	CK# 156203	AT & T	48.60
52400	307	04/06/01	CK# 156205	BELLSOUTH	53.19
52400	COUNTY TRUSTEE'S OFFICE.....			TOTAL:	2 101.79
52410	307	04/06/01	CK# 156203	AT & T	20.11
52410	307	04/06/01	CK# 156205	BELLSOUTH	270.46
52410	330	03/30/01	CK# 155817	CBL & ASSOCIATES, INC.	1525.05
52410	335	03/30/01	CK# 155905	WALMART COMMUNITY BRC	21.93
52410	MALL ANNEX.....			TOTAL:	4 1837.55
52500	307	04/06/01	CK# 156203	AT & T	34.76
52500	307	04/06/01	CK# 156205	BELLSOUTH	125.68
52500	332	03/23/01	CK# 155668	CITIZEN TRIBUNE	41.65
52500	337	03/23/01	CK# 155732	LANIER WORLDWIDE, INC.	217.92
52500	435	03/23/01	CK# 155784	UNITED PARCEL SERVICE	18.73
52500	435	03/30/01	CK# 155845	HART INFORMATION SYSTEMS	157.00
52500	435	03/30/01	CK# 155866	LETTER SHOP	250.00
52500	435	04/06/01	CK# 156232	EVANS OFFICE SUPPLY CO.	11.90
52500	COUNTY CLERK'S OFFICE.....			TOTAL:	8 857.64
53100	189	03/23/01	CK# 155659	WILLIAM BURTON	100.00
53100	191	03/30/01	CK# 155810	W.F. BREEDLOVE	50.00
53100	191	03/30/01	CK# 155823	EDDIE DAVIS	50.00
53100	191	03/30/01	CK# 155886	L.H. PENDLETON	50.00
53100	194	03/23/01	CK# 155646	JAMES ALTON	15.00
53100	194	03/23/01	CK# 155648	JAMES ATKINS	15.00
53100	194	03/23/01	CK# 155649	CAROL BARTLETT	15.00
53100	194	03/23/01	CK# 155650	TERRI BECKNER	15.00
53100	194	03/23/01	CK# 155651	DAVID BEDNARZYK	30.00
53100	194	03/23/01	CK# 155653	EDWIN BLAYLOCK, II	15.00
53100	194	03/23/01	CK# 155657	LYNDA BROGAN	15.00
53100	194	03/23/01	CK# 155658	LISA BRYANT	15.00
53100	194	03/23/01	CK# 155660	STACY CALFEE	15.00
53100	194	03/23/01	CK# 155661	MARY CARSON	15.00
53100	194	03/23/01	CK# 155662	JAMES CARTER	15.00
53100	194	03/23/01	CK# 155666	JAMES CHAMBERS	30.00
53100	194	03/23/01	CK# 155669	CONNIE CLABOUGH	15.00
53100	194	03/23/01	CK# 155670	WILLIAM COFFEY	15.00
53100	194	03/23/01	CK# 155671	COY WAYNE COFFMAN	15.00
53100	194	03/23/01	CK# 155672	PHILLIP COLEMAN	15.00

ACCNT	OBJ	DATE	REFERENCE	DESCRIPTION	AMOUNT PAID
53100	194	03/23/01	CK# 155673	ONA COOK	15.00
53100	194	03/23/01	CK# 155676	CATHY DAVIS	15.00
53100	194	03/23/01	CK# 155677	PETER DEHEUS	15.00
53100	194	03/23/01	CK# 155678	EVA MARIE DENTON	15.00
53100	194	03/23/01	CK# 155681	ANGELA DOTSON	30.00
53100	194	03/23/01	CK# 155682	JAMES DOUGLAS	30.00
53100	194	03/23/01	CK# 155683	PATRICIA DUKES	30.00
53100	194	03/23/01	CK# 155685	RAYMONT ESTES	30.00
53100	194	03/23/01	CK# 155688	TAI HUI FAWVER	30.00
53100	194	03/23/01	CK# 155690	GINNY FIELDS	30.00
53100	194	03/23/01	CK# 155692	JOYCE FORRESTER	15.00
53100	194	03/23/01	CK# 155693	BETTY FRANCIS	15.00
53100	194	03/23/01	CK# 155694	BILLY R. FREE	15.00
53100	194	03/23/01	CK# 155696	CYNTHIA GEORGES	15.00
53100	194	03/23/01	CK# 155697	MARIA GONZALEZ	15.00
53100	194	03/23/01	CK# 155698	WARREN GRAVES	15.00
53100	194	03/23/01	CK# 155699	MARY GRAY	15.00
53100	194	03/23/01	CK# 155701	DARRELL GREENE	15.00
53100	194	03/23/01	CK# 155702	LINDA GREENE	15.00
53100	194	03/23/01	CK# 155703	JOHNNY GREGG	15.00
53100	194	03/23/01	CK# 155704	JOHNNY GROOMS	15.00
53100	194	03/23/01	CK# 155706	BRADLEY HARBIN	15.00
53100	194	03/23/01	CK# 155707	TAMMY HARRIS	15.00
53100	194	03/23/01	CK# 155708	SANDRA HICKS	15.00
53100	194	03/23/01	CK# 155709	CARROLL HOLDER	15.00
53100	194	03/23/01	CK# 155710	JIM HOLT	15.00
53100	194	03/23/01	CK# 155711	LENNIE HOLT	15.00
53100	194	03/23/01	CK# 155712	TIMOTHY HOPKINS	15.00
53100	194	03/23/01	CK# 155713	MICHAEL HOWINGTON	15.00
53100	194	03/23/01	CK# 155714	ANTHONY HUCKLEBY	15.00
53100	194	03/23/01	CK# 155715	MARY EVA HULL	15.00
53100	194	03/23/01	CK# 155716	DANNY IVY	30.00
53100	194	03/23/01	CK# 155717	JEFF JARNIGAN	15.00
53100	194	03/23/01	CK# 155719	DOROTHY JOHNSON	15.00
53100	194	03/23/01	CK# 155720	LISA JOHNSON	15.00
53100	194	03/23/01	CK# 155721	STACY JOHNSON	15.00
53100	194	03/23/01	CK# 155722	LAWRENCE JORDON	15.00
53100	194	03/23/01	CK# 155725	BRIDGET KILLION	15.00
53100	194	03/23/01	CK# 155726	JERRY KING	30.00
53100	194	03/23/01	CK# 155727	CHERYL KITE	15.00
53100	194	03/23/01	CK# 155728	SONDRA KUESTER	30.00
53100	194	03/23/01	CK# 155729	EDNA LAKINS	30.00
53100	194	03/23/01	CK# 155730	PEGGY LAKINS	15.00
53100	194	03/23/01	CK# 155731	WADE LANE	15.00
53100	194	03/23/01	CK# 155734	CRYSTAL LASTER	15.00
53100	194	03/23/01	CK# 155735	BEULAH LLOYD	15.00
53100	194	03/23/01	CK# 155737	ANGIE LONG	15.00
53100	194	03/23/01	CK# 155738	LIZABETH LONG	15.00
53100	194	03/23/01	CK# 155739	MARVIN LONG	15.00
53100	194	03/23/01	CK# 155741	ETHEL LONGMIRE	15.00
53100	194	03/23/01	CK# 155742	WINFRED MCCARTER, JR	15.00
53100	194	03/23/01	CK# 155744	WILLIAM MILLER	15.00
53100	194	03/23/01	CK# 155745	SAMUEL MOORE	17.00
53100	194	03/23/01	CK# 155747	LARRY MULLINS	15.00
53100	194	03/23/01	CK# 155749	JERRY MYATT	30.00

ACCNT	OBJ	DATE	REFERENCE	DESCRIPTION	AMOUNT PAID
53100	194	03/23/01	CK# 155751	BOBBY NOE	15.00
53100	194	03/23/01	CK# 155752	DAVID NOEL	30.00
53100	194	03/23/01	CK# 155754	FLORA PARKEY	15.00
53100	194	03/23/01	CK# 155756	MARC RADER	30.00
53100	194	03/23/01	CK# 155757	WILLIAM RAUBERTS	30.00
53100	194	03/23/01	CK# 155758	ELEANOR ROSE	15.00
53100	194	03/23/01	CK# 155759	DEBBIE SATTERFIELD	15.00
53100	194	03/23/01	CK# 155762	ROBERT SEAHORN	15.00
53100	194	03/23/01	CK# 155763	SANDRA SHEPARD	30.00
53100	194	03/23/01	CK# 155765	EVON SHORT	30.00
53100	194	03/23/01	CK# 155766	GEORGE SIMPSON	30.00
53100	194	03/23/01	CK# 155767	ROGER STALLARD	15.00
53100	194	03/23/01	CK# 155768	MICHAEL STANTON	15.00
53100	194	03/23/01	CK# 155769	PEGGY STAPLETON	15.00
53100	194	03/23/01	CK# 155770	TERESA STEPP	15.00
53100	194	03/23/01	CK# 155771	CHRISTY STINES	15.00
53100	194	03/23/01	CK# 155772	JOAN STUART	15.00
53100	194	03/23/01	CK# 155773	JAMES SUSONG	30.00
53100	194	03/23/01	CK# 155778	JERRY TESTERMAN	15.00
53100	194	03/23/01	CK# 155786	WILLIAM VOSBURGH	30.00
53100	194	03/23/01	CK# 155787	JANICE WAMPLER	15.00
53100	194	03/23/01	CK# 155788	REBECCA WAMPLER	30.00
53100	194	03/23/01	CK# 155790	STACY WEIGEL	15.00
53100	194	03/23/01	CK# 155791	DENA MAE WEST	30.00
53100	194	03/23/01	CK# 155792	HEATHER WESTON	30.00
53100	194	03/23/01	CK# 155793	LISA WHITE	30.00
53100	194	03/23/01	CK# 155794	MICHAEL WINDOM	30.00
53100	194	03/23/01	CK# 155795	SUSAN WOOLBRIGHT	15.00
53100	194	03/23/01	CK# 155797	DOTTIE WRIGHT	15.00
53100	194	03/23/01	CK# 155798	DEON YOUNG	15.00
53100	194	03/23/01	CK# 155799	GRETCHEN ZABLOCKI	15.00
53100	194	03/30/01	CK# 155806	JAMES ATKINS	15.00
53100	194	03/30/01	CK# 155807	CAROL BARTLETT	15.00
53100	194	03/30/01	CK# 155808	TERRI BECKNER	15.00
53100	194	03/30/01	CK# 155809	DAVID BEDNARZYK	15.00
53100	194	03/30/01	CK# 155811	LYNDA BROGAN	15.00
53100	194	03/30/01	CK# 155812	LISA BRYANT	15.00
53100	194	03/30/01	CK# 155814	STACY CALFEE	15.00
53100	194	03/30/01	CK# 155815	MARY CARSON	15.00
53100	194	03/30/01	CK# 155816	JAMES CARTER	15.00
53100	194	03/30/01	CK# 155818	JAMES CHAMBERS	15.00
53100	194	03/30/01	CK# 155819	CONNIE CLABOUGH	15.00
53100	194	03/30/01	CK# 155820	ONA COOK	15.00
53100	194	03/30/01	CK# 155822	CATHY DAVIS	15.00
53100	194	03/30/01	CK# 155824	PETER DEHEUS	15.00
53100	194	03/30/01	CK# 155825	EVA MARIE DENTON	15.00
53100	194	03/30/01	CK# 155827	ANGELA DOTSON	15.00
53100	194	03/30/01	CK# 155828	JAMES R. DOUGLAS	15.00
53100	194	03/30/01	CK# 155829	RAYMOND ESTES	15.00
53100	194	03/30/01	CK# 155832	GINNY FIELDS	15.00
53100	194	03/30/01	CK# 155835	JOYCE FORRESTER	15.00
53100	194	03/30/01	CK# 155836	BILLY FREE	15.00
53100	194	03/30/01	CK# 155837	CYNTHIA GEORGES	15.00
53100	194	03/30/01	CK# 155838	MARIA GONZALEZ	15.00
53100	194	03/30/01	CK# 155839	MARY GRAY	15.00

ACCNT	OBJ	DATE	REFERENCE	DESCRIPTION	AMOUNT PAID
53100	194	03/30/01	CK# 155840	DARRELL GREENE	15.00
53100	194	03/30/01	CK# 155841	LINDA GREENE	15.00
53100	194	03/30/01	CK# 155842	JOHNNY GREGG	15.00
53100	194	03/30/01	CK# 155844	BRADLEY HARBIN	15.00
53100	194	03/30/01	CK# 155846	SANDRA HICKS	15.00
53100	194	03/30/01	CK# 155848	TIMOTHY HOPKINS	15.00
53100	194	03/30/01	CK# 155849	MICHAEL HOWINGTON	15.00
53100	194	03/30/01	CK# 155850	ANTHONY HUCKLEBY	15.00
53100	194	03/30/01	CK# 155853	DOROTHY JOHNSON	30.00
53100	194	03/30/01	CK# 155854	LISA JOHNSON	30.00
53100	194	03/30/01	CK# 155855	STACY JOHNSON	30.00
53100	194	03/30/01	CK# 155858	BRIDGET KILLION	15.00
53100	194	03/30/01	CK# 155860	JERRY KING	15.00
53100	194	03/30/01	CK# 155861	CHERYL KITE	15.00
53100	194	03/30/01	CK# 155862	SONDRA KUESTER	15.00
53100	194	03/30/01	CK# 155863	PEGGY LAKINS	15.00
53100	194	03/30/01	CK# 155864	WADE LANE	15.00
53100	194	03/30/01	CK# 155865	CRYSTAL LASTER	15.00
53100	194	03/30/01	CK# 155867	BEULAH LLOYD	15.00
53100	194	03/30/01	CK# 155868	ANGIE LONG	30.00
53100	194	03/30/01	CK# 155869	LIZABETH LONG	15.00
53100	194	03/30/01	CK# 155870	MARVIN LONG	30.00
53100	194	03/30/01	CK# 155871	PATRICK LONG	15.00
53100	194	03/30/01	CK# 155872	ETHEL LONGMIRE	15.00
53100	194	03/30/01	CK# 155873	WINFRED MCCARTER, JR.	15.00
53100	194	03/30/01	CK# 155878	LARRY MULLINS	15.00
53100	194	03/30/01	CK# 155880	JERRY MYATT, II	15.00
53100	194	03/30/01	CK# 155881	BOBBY NOE	15.00
53100	194	03/30/01	CK# 155882	DAVID NOEL	15.00
53100	194	03/30/01	CK# 155888	MARC RADER	15.00
53100	194	03/30/01	CK# 155890	ELEANOR ROSE	15.00
53100	194	03/30/01	CK# 155891	ROBERT SEAHORN	15.00
53100	194	03/30/01	CK# 155893	SANDRA SHEPARD	15.00
53100	194	03/30/01	CK# 155894	EVON SHORT	15.00
53100	194	03/30/01	CK# 155895	GEORGE SIMPSON	15.00
53100	194	03/30/01	CK# 155897	MICHAEL STANTON	15.00
53100	194	03/30/01	CK# 155898	PEGGY STAPLETON	15.00
53100	194	03/30/01	CK# 155899	TERESA STEPP	15.00
53100	194	03/30/01	CK# 155900	JOAN STUART	30.00
53100	194	03/30/01	CK# 155901	JAMES SUSONG	15.00
53100	194	03/30/01	CK# 155902	JERRY TESTERMAN	15.00
53100	194	03/30/01	CK# 155906	JANICE WAMPLER	15.00
53100	194	03/30/01	CK# 155907	REBECCA WAMPLER	15.00
53100	194	03/30/01	CK# 155908	DENA MAE WEST	15.00
53100	194	03/30/01	CK# 155909	HEATHER WESTON	15.00
53100	194	03/30/01	CK# 155910	LISA WHITE	15.00
53100	194	03/30/01	CK# 155912	MICHAEL WINDOM	15.00
53100	194	03/30/01	CK# 155913	SUSAN WOOLBRIGHT	15.00
53100	194	03/30/01	CK# 155914	DOTTIE WRIGHT	30.00
53100	194	03/30/01	CK# 155915	DEON YOUNG	15.00
53100	199	03/23/01	CK# 155740	PATRICK LONG	15.00
53100	199	04/06/01	CK# 156302	WESTERN SIZZLIN STEAK HOUSE	351.94
53100	307	04/06/01	CK# 156203	AT & T	62.11
53100	307	04/06/01	CK# 156205	BELLSOUTH	132.14
53100	332	03/23/01	CK# 155668	CITIZEN TRIBUNE	23.12

ACCT	OBJ	DATE	REFERENCE	DESCRIPTION	AMOUNT PAID
53100	337	04/06/01	CK# 156251	HOME LUMBER CO.	18.40
53100	349	03/23/01	CK# 155675	CUSTOM PRINTING	159.30
53100	349	03/30/01	CK# 155805	ADVANCED MAILING SYSTEMS	71.50
53100	349	04/06/01	CK# 156232	EVANS OFFICE SUPPLY CO.	45.42
53100	349	04/06/01	CK# 156290	SUNTRUST BANK	19.55
53100	CIRCUIT COURT.....			TOTAL: 190	4285.48
53300	188	03/30/01	CK# 155892	SEALS, MINDY N.	750.00
53300	188	04/06/01	CK# 156212	WILLIAM BURTON	100.00
53300	307	04/06/01	CK# 156203	AT & T	4.86
53300	307	04/06/01	CK# 156205	BELLSOUTH	32.85
53300	GENERAL SESSIONS COURT.....			TOTAL: 4	887.71
53400	307	04/06/01	CK# 156203	AT & T	8.28
53400	307	04/06/01	CK# 156205	BELLSOUTH	53.41
53400	435	03/23/01	CK# 155674	COUNTY RECORD SERVICES	274.78
53400	435	03/30/01	CK# 155830	EVANS OFFICE SUPPLY CO.	30.76
53400	435	03/30/01	CK# 155887	R. CHATFIELD CO., INC.	399.50
53400	435	04/06/01	CK# 156224	COUNTY RECORD SERVICES	213.91
53400	CHANCERY COURT.....			TOTAL: 6	980.64
53500	189	03/30/01	CK# 155903	HECK VERDUHO	100.00
53500	307	04/06/01	CK# 156203	AT & T	18.36
53500	307	04/06/01	CK# 156205	BELLSOUTH	112.80
53500	307	04/06/01	CK# 156216	CELLULAR ONE	34.83
53500	356	03/23/01	CK# 155654	BLEVINS, BELINDA	69.09
53500	356	03/23/01	CK# 155705	HALE, GERRI	20.80
53500	356	03/23/01	CK# 155781	CYNDI TRENT	161.72
53500	JUVENILE COURT.....			TOTAL: 7	517.60
54110	189	03/23/01	CK# 155796	WRIGHT, CHARLES	200.00
54110	189	04/06/01	CK# 156304	WRIGHT, CHARLES	68.48
54110	307	04/06/01	CK# 156203	AT & T	127.16
54110	307	04/06/01	CK# 156205	BELLSOUTH	881.32
54110	336	03/23/01	CK# 155645	AL'S AUTO REPAIR	80.00
54110	336	03/23/01	CK# 155679	DICK'S BEE LINE	30.00
54110	336	03/23/01	CK# 155718	JIMMY'S AUTO PARTS, INC.	56.06
54110	336	03/30/01	CK# 155843	GT DISTRIBUTORS, INC.	168.60
54110	338	03/23/01	CK# 155718	JIMMY'S AUTO PARTS, INC.	96.33
54110	338	04/06/01	CK# 156198	AL'S AUTO REPAIR	80.00
54110	425	04/06/01	CK# 156280	ROGERS PETROLEUM	62.63
54110	433	04/06/01	CK# 156225	CRESCENT WASH & LUBE	693.75
54110	451	03/23/01	CK# 155684	EAST RIDGE UNIFORMS	174.00
54110	451	03/23/01	CK# 155695	GALL'S INC.	351.90
54110	451	03/23/01	CK# 155724	KAY UNIFORMS #2	733.49
54110	451	03/30/01	CK# 155813	BUFFALO TRAIL WESTERN WEAR	119.00
54110	451	03/30/01	CK# 155896	SKAGGS PUBLIC SAFETY UNIFORMSO	142.98
54110	451	04/06/01	CK# 156231	EAST RIDGE UNIFORMS	400.00
54110	599	03/23/01	CK# 155663	CATHERINE QUIST, CLERK	7312.47
54110	599	04/06/01	CK# 156197	ACME PRINTING COMPANY, INC.	190.00
54110	599	04/06/01	CK# 156214	CAMERA CASTLE	9.63
54110	599	04/06/01	CK# 156232	EVANS OFFICE SUPPLY CO.	241.13
54110	707	04/06/01	CK# 156223	COCA-COLA ENTERPRISES	768.96
54110	716	03/23/01	CK# 155700	GRAYBAR ELECTRIC COMPANY, INC.	198.20
54110	716	03/30/01	CK# 155852	JOHN'S STEREO & CB	817.70

ACCNT	OBJ	DATE	REFERENCE	DESCRIPTION	AMOUNT PAID
54110	790	03/30/01	CK# 155905	WALMART COMMUNITY BRC	113.42
54110	790	04/06/01	CK# 156238	GALL'S INC.	56.98
54110	790	04/06/01	CK# 156260	LOWE'S HOME CENTERS, INC.	71.16
54110	790	04/06/01	CK# 156261	LYNN PEAVEY COMPANY	26.10
54110	790	04/06/01	CK# 156278	RAY'S PRINTING, INC.	43.50
54110	790	04/06/01	CK# 156286	SIGNS NOW	16.00
54110	790	04/06/01	CK# 156287	SIRCHIE FINGER PRINT LABS.	426.68
54110	SHERIFF'S DEPARTMENT.....			TOTAL: 32	14757.63
54140	307	04/06/01	CK# 156203	AT & T	7.63
54140	307	04/06/01	CK# 156205	BELLSOUTH	48.06
54140	355	04/06/01	CK# 156272	NEWMAN, JIM	276.80
54140	435	03/23/01	CK# 155733	LASERWORKS	221.00
54140	WHEEL TAX OFFICER.....			TOTAL: 4	553.49
54160	499	03/23/01	CK# 155700	GRAYBAR ELECTRIC COMPANY, INC.	198.20
54160	499	04/06/01	CK# 156233	FILMART	1927.25
54160	499	04/06/01	CK# 156238	GALL'S INC.	65.00
54160	499	04/06/01	CK# 156241	GT DISTRIBUTORS, INC.	67.90
54160	DEPUTY(IES).....			TOTAL: 4	2258.35
54210	336	03/30/01	CK# 155847	HOME LUMBER CO.	4.40
54210	336	04/06/01	CK# 156209	BRADLEY'S PRO HARDWARE	34.56
54210	336	04/06/01	CK# 156282	SAM JARNIGAN/MITCHELL HODGE	92.23
54210	338	03/23/01	CK# 155780	TSC INDUSTRIES	29.97
54210	338	03/30/01	CK# 155859	KING SOLOMON MOTORS	680.00
54210	338	03/30/01	CK# 155876	MORRISTOWN FORD	113.40
54210	338	03/30/01	CK# 155905	WALMART COMMUNITY BRC	9.75
54210	338	04/06/01	CK# 156254	JIMMY'S AUTO PARTS, INC.	170.40
54210	340	04/06/01	CK# 156220	CHEROKEE HEALTH SYSTEMS	273.00
54210	340	04/06/01	CK# 156228	DOKA, STEVE, DDS.	200.00
54210	340	04/06/01	CK# 156229	MARSHA DOUTHAT	2916.67
54210	340	04/06/01	CK# 156269	MORRISTOWN-HAMBLEH HOSPITAL	48.40
54210	410	03/23/01	CK# 155691	FOOD CITY - #602	6.57
54210	410	03/23/01	CK# 155723	K-CHEMICALS, INC	14.00
54210	410	03/23/01	CK# 155753	PAPER SUPPLY COMPANY	69.90
54210	410	03/30/01	CK# 155856	K-CHEMICALS, INC	70.00
54210	410	03/30/01	CK# 155885	PAPER SUPPLY COMPANY	66.00
54210	410	04/06/01	CK# 156274	PAPER SUPPLY COMPANY	43.70
54210	410	04/06/01	CK# 156292	TIDI WASTE SYSTEMS	171.15
54210	413	03/23/01	CK# 155680	DOCTOR'S HOSPITAL PHARMACY	1764.12
54210	413	04/06/01	CK# 156207	BOB BARKER COMPANY, INC.	456.66
54210	421	03/23/01	CK# 155753	PAPER SUPPLY COMPANY	65.36
54210	421	03/30/01	CK# 155885	PAPER SUPPLY COMPANY	40.80
54210	421	03/30/01	CK# 155904	WALLACE HARDWARE CO	51.90
54210	421	03/30/01	CK# 155905	WALMART COMMUNITY BRC	6.91
54210	421	04/06/01	CK# 156221	JOAN CHRISTIAN	12.51
54210	422	03/23/01	CK# 155691	FOOD CITY - #602	23.97
54210	422	04/06/01	CK# 156235	FLOWERS BAKING COMPANY	514.79
54210	422	04/06/01	CK# 156244	HALE BROTHERS	5121.12
54210	422	04/06/01	CK# 156277	PET DAIRY	669.44
54210	422	04/06/01	CK# 156297	US FOODSERVICE/KNOXVILLE	2671.66
54210	435	03/30/01	CK# 155905	WALMART COMMUNITY BRC	12.94
54210	451	03/23/01	CK# 155724	KAY UNIFORMS #2	106.00
54210	451	03/23/01	CK# 155743	METRO COMMUNICATIONS	110.00

ACCNT	OBJ	DATE	REFERENCE	DESCRIPTION	AMOUNT PAID
54210	499	03/23/01	CK# 155687	EVANS OFFICE SUPPLY CO.	25.75
54210	499	04/06/01	CK# 156300	WARD PRINTING	51.00
54210	JAIL		TOTAL:	36	16719.03
54240	307	04/06/01	CK# 156216	CELLULAR ONE	34.77
54240	422	03/30/01	CK# 155834	FOOD CITY - #602	247.81
54240	422	04/06/01	CK# 156277	PET DAIRY	19.37
54240	435	03/23/01	CK# 155687	EVANS OFFICE SUPPLY CO.	193.90
54240	435	03/30/01	CK# 155830	EVANS OFFICE SUPPLY CO.	1.28
54240	499	03/30/01	CK# 155905	WALMART COMMUNITY BRC	124.35
54240	JUVENILE SERVICES		TOTAL:	6	621.48
54250	307	04/06/01	CK# 156203	AT & T	22.82
54250	307	04/06/01	CK# 156205	BELLSOUTH	61.35
54250	338	04/06/01	CK# 156198	AL'S AUTO REPAIR	195.50
54250	WORK RELEASE PROGRAM		TOTAL:	3	279.67
54310	316	04/06/01	CK# 156230	EAST HAMBLEN COUNTY	8062.50
54310	316	04/06/01	CK# 156273	NORTH HAMBLEN COUNTY	8062.50
54310	316	04/06/01	CK# 156288	SOUTH HAMBLEN COUNTY	8062.50
54310	316	04/06/01	CK# 156301	WEST HAMBLEN COUNTY	8062.50
54310	FIRE PREVENTION AND CONTROL		TOTAL:	4	32250.00
54410	349	04/06/01	CK# 156232	EVANS OFFICE SUPPLY CO.	27.87
54410	435	03/23/01	CK# 155687	EVANS OFFICE SUPPLY CO.	47.99
54410	435	03/30/01	CK# 155830	EVANS OFFICE SUPPLY CO.	32.99
54410	599	04/06/01	CK# 156237	FREE SERVICE TIRE COMPANY, INC	38.59
54410	708	03/30/01	CK# 155889	RADIO COMM. SERVICE	100.00
54410	CIVIL DEFENSE - E.M.A.		TOTAL:	5	247.44
54610	103	04/06/01	CK# 156240	GREGG, JAMES	125.00
54610	103	04/06/01	CK# 156303	WOLFE, HAROLD	75.00
54610	189	04/06/01	CK# 156256	DR. JOHN KINSER,	760.00
54610	COUNTY CORONER/MEDICAL EXAMINER		TOTAL:	3	960.00
54900	316	04/06/01	CK# 156245	HAMBLEN COUNTY EMERGENCY	11235.77
55110	316	03/23/01	CK# 155783	UNITED CITIES GAS	109.22
55110	316	03/30/01	CK# 155804	ADD-RITE	683.04
55110	316	03/30/01	CK# 155826	DISCOUNT CARPET CLEANSERS	75.00
55110	316	03/30/01	CK# 155830	EVANS OFFICE SUPPLY CO.	601.05
55110	316	03/30/01	CK# 155877	MORRISTOWN UTILITIES	790.46
55110	316	03/30/01	CK# 155879	MURRELL BURGLAR ALARM CO. INC.	39.08
55110	316	04/06/01	CK# 156203	AT & T	86.59
55110	316	04/06/01	CK# 156205	BELLSOUTH	1250.44
55110	316	04/06/01	CK# 156211	MARIA BURTON	90.00
55110	316	04/06/01	CK# 156232	EVANS OFFICE SUPPLY CO.	188.64
55110	316	04/06/01	CK# 156253	INTERNATIONAL FIBERCOM	90.00
55110	316	04/06/01	CK# 156291	TEFFETELLER, IRMA	652.30
55110	316	04/06/01	CK# 156292	TIDI WASTE SYSTEMS	26.25
55110	316	04/06/01	CK# 156305	YEARY, PASTORA	472.50
55110	LOCAL HEALTH CENTER		TOTAL:	14	5154.57
55120	316	04/06/01	CK# 156270	MTOWN-HAMBLEN HUMANE SOC	22000.00

ACCNT	OBJ	DATE	REFERENCE	DESCRIPTION	AMOUNT PAID
55180	316	04/06/01	CK# 156295	TREASURER- STATE OF TENN	1545.50
55390	309	04/06/01	CK# 156293	TENNESSEE DEPARTMENT OF HEALTH	27625.00
55520	316	03/30/01	CK# 155857	K-MART	14.00
55520	316	04/06/01	CK# 156255	K-MART	118.33
55520	AID TO DEPENDENT CHILDREN			TOTAL: 2	132.33
55588	316	04/06/01	CK# 156213	C.E.A.S.E.	5000.00
55590	316	04/06/01	CK# 156275	PASAAC	1000.00
55592	316	04/06/01	CK# 156263	MORRISTOWN-HAMBLEN	8375.00
55593	316	04/06/01	CK# 156264	M.A.T.S.	4250.00
55596	316	04/06/01	CK# 156266	MITCHELL-SUTHERLAND HOME	2500.00
55597	316	04/06/01	CK# 156258	LAKEWAY ADULT ACHIEVEMENT	4500.00
55598	316	04/06/01	CK# 156298	VITAL VISITS	1625.00
55599	316	04/06/01	CK# 156296	UNIVERSITY OF TENNESSEE	416.00
55600	316	04/06/01	CK# 156284	SENIOR CITIZENS HOME ASSIST.	3750.00
55601	316	04/06/01	CK# 156199	ALZHEIMER'S LAKEWAY PROGRAM &	3750.00
55603	316	04/06/01	CK# 156218	CENTRAL SERVICES	1000.00
55604	316	04/06/01	CK# 156242	H.A.W.K.	1750.00
55605	316	03/23/01	CK# 155746	MORRISTOWN CHAMBER FOUNDATION	8219.26
55605	316	03/30/01	CK# 155875	MORRISTOWN CHAMBER FOUNDATION	3891.03
55605	SANITATION W/GOV'T AGENCIES			TOTAL: 2	12110.29
55606	316	04/06/01	CK# 156262	MORRISTOWN CHAMBER	6625.00
55607	316	04/06/01	CK# 156208	BOYS & GIRLS CLUB OF M'TOWN	4125.00
55609	316	04/06/01	CK# 156243	HABITAT FOR HUMANITY	500.00
55611	316	04/06/01	CK# 156299	VOLUNTEER BLIND INDUSTRIES	2417.50
55710	316	04/06/01	CK# 156267	MORRISTOWN CHAMBER FOUNDATION	5000.00
56100	316	04/06/01	CK# 156285	SENIOR CITIZENS CENTER	3750.00
56500	316	04/06/01	CK# 156268	MORRISTOWN-HAMBLEN LIBRARY	53375.00
56710	316	04/06/01	CK# 156222	CITY OF MORRISTOWN	68750.00
56910	316	04/06/01	CK# 156281	ROSE CENTER	4000.00
57100	307	04/06/01	CK# 156203	AT & T	31.88

ACCNT	OBJ	DATE	REFERENCE	DESCRIPTION	AMOUNT PAID
57100	307	04/06/01	CK# 156205	BELLSOUTH	57.01
57100	355	04/06/01	CK# 156265	MARSHALL, NANCY	28.80
57100	499	03/30/01	CK# 155821	DALCO ELECTRONICS	243.14
57100	719	03/23/01	CK# 155687	EVANS OFFICE SUPPLY CO.	452.00
57100	719	03/30/01	CK# 155830	EVANS OFFICE SUPPLY CO.	237.95
57100				AGRICULTURAL EXTENSION SERVICE..... TOTAL:	6 1050.78
58120	316	04/06/01	CK# 156246	HAMBLEN CO. INDUSTRIAL	10000.00
58300	307	04/06/01	CK# 156203	AT & T	.70
58300	307	04/06/01	CK# 156205	BELLSOUTH	26.14
58300	349	04/06/01	CK# 156300	WARD PRINTING	21.50
58300				VETERANS' SERVICES..... TOTAL:	3 48.34
58400	307	03/23/01	CK# 155647	AT & T	.85
58400	307	03/23/01	CK# 155652	BELLSOUTH PUBLIC COMMUNICATION	483.11
58400	307	04/06/01	CK# 156202	ARCH WIRELESS	7.32
58400	307	04/06/01	CK# 156203	AT & T	273.41
58400	307	04/06/01	CK# 156205	BELLSOUTH	2253.24
58400	317	03/23/01	CK# 155736	LOGON COMPUTER SERVICES	400.00
58400	320	03/23/01	CK# 155777	TENNESSEE TECHNOLOGICAL	30.00
58400	334	03/23/01	CK# 155656	BRIDGE MOONLIGHT SERVICES	2500.00
58400	348	03/23/01	CK# 155644	ADVANCED MAILING SYSTEMS	187.00
58400	348	03/23/01	CK# 155750	NEOPOST LEASING	650.60
58400	348	03/23/01	CK# 155782	UNITED STATES POSTMASTER	3000.00
58400	499	03/23/01	CK# 155760	SAYLES ENTERPRISES	52.08
58400	499	03/23/01	CK# 155764	SHERWIN WILLIAMS	9.57
58400	499	04/06/01	CK# 156283	SAYLES ENTERPRISES	78.00
58400	500	04/06/01	CK# 156234	FIRST VANTAGE BANK - TENNESSEE	4914.22
58400	599	03/30/01	CK# 155833	FOOD CITY - #607	51.40
58400	599	03/30/01	CK# 155851	INNER SPACE SYSTEMS, INC.	918.00
58400	599	04/06/01	CK# 156201	APPALACHIAN ELECTRIC COOP	33.82
58400	599	04/06/01	CK# 156236	FOOD CITY - #607	35.82
58400	599	04/06/01	CK# 156249	CAROL HENDERSON	217.50
58400				OTHER CHARGES..... TOTAL:	20 16095.94
59100	597	03/23/01	CK# 155774	TENNESSEE CONSOLIDATED	807.70
101				GENERAL FUND (101)..... TOTAL:	443 398470.97

ACCT	OBJ	DATE	REFERENCE	DESCRIPTION	AMOUNT PAID
61000	307	03/30/01	CK# 022295	BELLSOUTH	100.33
61000	307	04/12/01	CK# 022340	AT & T	72.80
61000	307	04/12/01	CK# 022341	BELLSOUTH	298.72
61000	307	04/16/01	CK# 022378	NEXTEL COMMUNICATIONS	207.44
61000	307	04/16/01	CK# 022383	RADIO COMM. SERVICE	570.95
61000	331	04/16/01	CK# 022354	CAPPS, CANTWELL & CAPPS	1369.65
61000	415	03/23/01	CK# 022281	HOLSTON ELECTRIC COOPERATIVE	773.30
61000	442	04/16/01	CK# 022372	HOLSTON GASES	217.85
61000	454	03/23/01	CK# 022283	MORRISTOWN UTILITIES	24.75
61000	506	04/16/01	CK# 022377	NATIONWIDE MUTUAL	3968.00
61000	511	04/16/01	CK# 022377	NATIONWIDE MUTUAL	810.00
61000	599	04/16/01	CK# 022352	BUFFALO TRAIL WESTERN WEAR	180.00
61000	599	04/16/01	CK# 022356	CITIZEN TRIBUNE	432.29
61000	599	04/16/01	CK# 022357	CITY DIRECTORY, INC.	126.00
61000	599	04/16/01	CK# 022364	ELLISON SANITARY SUPPLY COMPAN	40.79
61000	599	04/16/01	CK# 022371	HOLMES SHOES - CS #4	90.00
61000	599	04/16/01	CK# 022386	STANDARD COFFEE SERVICE CO.	28.00
61000	599	04/16/01	CK# 022390	ZEE MEDICAL, INC.	344.75
61000	ADMINISTRATION		TOTAL:	18	9655.62
62000	351	04/16/01	CK# 022345	A-1 EQUIPMENT RENTAL	61.00
62000	351	04/16/01	CK# 022365	EVANS OFFICE SUPPLY CO.	102.38
62000	404	04/16/01	CK# 022349	KNOXVILLE DIVISION	2941.50
62000	409	04/16/01	CK# 022389	VULCAN MATERIALS COMPANY	2913.09
62000	443	04/16/01	CK# 022369	G & C SUPPLY CO.	669.00
62000	451	04/16/01	CK# 022388	UNIFIRST	642.20
62000	HIGHWAY AND BRIDGE MAINTENANCE		TOTAL:	6	7329.17
63100	412	04/16/01	CK# 022351	BP OIL	389.42
63100	412	04/16/01	CK# 022384	ROGERS PETROLEUM	474.81
63100	416	04/16/01	CK# 022346	A.E. FINLEY & ASSOCIATES	264.00
63100	416	04/16/01	CK# 022350	AUTO VALUE PARTS PLACE	17.37
63100	416	04/16/01	CK# 022355	CHEROKEE EQUIPMENT & SUPPLY	1255.18
63100	416	04/16/01	CK# 022359	COMMERCIAL BILLING SERVICE	.00
63100	416	04/16/01	CK# 022361	CONTRACTOR'S MACHINERY	524.81
63100	416	04/16/01	CK# 022368	FLEET PRIDE, INC.	32.40
63100	416	04/16/01	CK# 022373	JIMMY'S AUTO PARTS, INC.	945.16
63100	416	04/16/01	CK# 022374	KENWORTH OF TENNESSEE INC	39.19
63100	416	04/16/01	CK# 022376	NAPA AUTO SUPPLY	179.46
63100	416	04/16/01	CK# 022381	POWER EQUIPMENT COMPANY	459.84
63100	416	04/16/01	CK# 022387	TRI-COUNTY POWER EQUIPMENT	398.21
63100	424	04/16/01	CK# 022347	AIR PRODUCTS & CHEMICALS, INC.	14.22
63100	424	04/16/01	CK# 022372	HOLSTON GASES	301.81
63100	425	04/16/01	CK# 022351	BP OIL	629.32
63100	425	04/16/01	CK# 022353	BY-LO MARKET	64.00
63100	425	04/16/01	CK# 022384	ROGERS PETROLEUM	661.07
63100	433	04/16/01	CK# 022358	COFFMAN OIL COMPANY	129.45
63100	446	04/16/01	CK# 022372	HOLSTON GASES	300.00
63100	446	04/16/01	CK# 022382	PRO HARDWARE	59.44
63100	450	04/16/01	CK# 022380	PORTER'S TIRE STORE	278.00
63100	499	04/16/01	CK# 022345	A-1 EQUIPMENT RENTAL	425.00
63100	499	04/16/01	CK# 022348	ALPHA OUTDOOR POWER EQUIPMENT	29.95
63100	499	04/16/01	CK# 022362	DICK'S BEE LINE	30.00
63100	499	04/16/01	CK# 022367	FINAL FINISH	84.32
63100	499	04/16/01	CK# 022370	HASSON-BRYAN HARDWARE	74.83


```

=====
ACCNT OBJ   DATE   REFERENCE  DESCRIPTION                                AMOUNT PAID
=====
63100 499 04/16/01  CK# 022379  PANTHER STEEL CO.                          14.40
63100 499 04/16/01  CK# 022382  PRO HARDWARE                               110.44
63100 499 04/16/01  CK# 022385  SAFETY KLEEN                               55.00
63100 OPERATION AND MAINTENANCE OF EQUIPMENT.. TOTAL: 30      8241.10

68000 705 04/16/01  CK# 022360  CONCRETE MATERIALS, INC.                   690.06
68000 705 04/16/01  CK# 022363  EAST TENNESSEE STEEL SUPPLY CO            862.40
68000 705 04/16/01  CK# 022366  FASTENAL COMPANY                          419.54
68000 705 04/16/01  CK# 022375  LOWE'S HOME CENTERS, INC.                 440.48
68000 718 03/23/01  CK# 022282  MCNELLY-WHALEY MOTOR CO.,INC.           24855.00
68000 719 03/30/01  CK# 022298  WALMART COMMUNITY BRC                      89.47
68000 CAPITAL OUTLAY..... TOTAL: 6      27356.95

*131* HIGHWAY FUND (131)..... TOTAL: 60      52582.84
  
```

ACCT	OBJ	DATE	REFERENCE	DESCRIPTION	AMOUNT PAID
56700	169	04/05/01	CK# 000330	ROGERS, BEA	20.82
56700	169	04/12/01	CK# 000350	ROGERS, BEA	146.43
56700	307	03/23/01	CK# 000319	APPALACHIAN ELECTRIC COOP	16.74
56700	307	03/23/01	CK# 000320	AVAYA INC.	172.80
56700	307	03/30/01	CK# 000324	AT & T	20.78
56700	307	04/12/01	CK# 000343	APPALACHIAN ELECTRIC COOP	16.74
56700	307	04/12/01	CK# 000344	BELLSOUTH	184.56
56700	307	04/12/01	CK# 000345	BELLSOUTH	19.12
56700	336	03/23/01	CK# 000318	AL'S AUTO REPAIR	441.41
56700	336	04/12/01	CK# 000347	HAMBLEN FARMERS COOPERATIVE	101.90
56700	336	04/12/01	CK# 000351	WALKER SUPPLY CO	228.19
56700	410	04/05/01	CK# 000331	TIDI WASTE SYSTEMS	247.80
56700	415	03/23/01	CK# 000321	MORRISTOWN UTILITIES	179.17
56700	415	04/12/01	CK# 000348	MORRISTOWN UTILITIES	249.44
56700	425	04/12/01	CK# 000346	FUELMAN TENNESSEE	328.53
56700	435	03/30/01	CK# 000326	WALMART COMMUNITY BRC	367.37
56700	454	03/30/01	CK# 000325	RUSSELLVILLE-WHITESBURG	75.00
56700	454	04/12/01	CK# 000348	MORRISTOWN UTILITIES	345.92
56700	499	03/30/01	CK# 000326	WALMART COMMUNITY BRC	194.63
56700	499	04/05/01	CK# 000329	LOWE'S	167.73
56700	499	04/12/01	CK# 000349	PARKER, FRANK	300.00
56700	599	03/23/01	CK# 000317	A.M.SURVEYING	4000.00
56700	599	04/05/01	CK# 000328	DONNA COX	60.00
56700	PARK			TOTAL: 23	7885.08
209	CHEROKEE PARK			TOTAL: 23	7885.08

```
=====
ACCNT OBJ   DATE   REFERENCE  DESCRIPTION              AMOUNT PAID
=====
55700 332 04/12/01  CK# 013017  HAMBLEN COUNTY COURT CLERK          14.50
55700 359 03/23/01  CK# 012983  HAMBLEN COUNTY-MORRISTOWN    48999.16
55700 412 03/30/01  CK# 012990  ROGERS PETROLEUM              838.90
55700 412 04/12/01  CK# 013015  BP OIL                          2530.19
55700 412 04/12/01  CK# 013019  ROGERS PETROLEUM             1513.31
55700 435 03/30/01  CK# 012991  WALMART COMMUNITY BRC         68.94
55700 499 03/30/01  CK# 012991  WALMART COMMUNITY BRC         72.05
55700 SUPERVISOR..... TOTAL:          7      34037.05

*116* SOLID WASTE/SANITATION (116)..... TOTAL:          7      34037.05
=====
```

CAPITAL OUTLAY NOTE RESOLUTION-GARBAGE FUND

Motion by Tony Sizemore, seconded by Eldridge Bryant that the following resolution be approved.

Voting for: all

Voting against: none

THREE-YEAR CAPITAL OUTLAY NOTES

RESOLUTION OF THE GOVERNING BODY OF HAMBLEN COUNTY, TENNESSEE, AUTHORIZING THE ISSUANCE, SALE, AND PAYMENT OF INTEREST-BEARING 3-YEAR CAPITAL OUTLAY NOTES

NOT TO EXCEED \$81,000

ORIGINAL

WHEREAS, The Governing Body Of Hamblen County, Tennessee (The Local Government) Has Determined That It Is Necessary And Desirable To Provide Funds For The Following Public Works Project (The "Project):

WHEREAS, the Governing Body has determined that the Project will promote or provide a traditional governmental activity or otherwise fulfill a public purpose; and

WHEREAS, under the provisions of Parts I, IV, and VI of Title 9, Chapter 21, Tennessee Code Annotated (the " Act"), local governments in Tennessee are authorized to finance the cost of this Project through the issuance and sale of interest bearing capital outlay notes upon the approval of the State Director of Local Finance: and

WHEREAS, the Governing Body finds that it is advantageous to the Local Government to authorize the issuance of capital outlay notes to finance the cost of the Project:

NOW THEREFORE, BE IT RESOLVED, by the Governing Body of Hamblen County, Tennessee as follows:

Section 1. That, for the purpose of providing funds to finance the cost of the Project in and for the Local Government, the Chief Executive Officer of the Local Government is hereby authorized in accordance with the terms of this resolution to issue and sell interest-bearing capital outlay notes in a principal amount not to exceed Eighty-One Thousand Dollars (\$81,000) (the "Notes) at either a competitive public sale or at a private negotiated sale upon approval of the State Director of Local Finance pursuant to the terms, provisions, and conditions permitted by law. The Notes shall be designated (Garbage Fund Capital Outlay Notes, Series 2001", shall be numbered serially from 1 upwards; shall be dated as of the date of issuance; shall be in denomination (s) as agreed upon with the purchaser; shall be sold at not less than 99% of par value and accrued interest; and shall bear interest at a rate or rates no to exceed seven percent (7%) per annum, and in no event shall the rate exceed the legal limit provided by law.

Section 2. That, the Notes shall mature not later than three (3) years after the date of issuance and that the Notes and any extension or renewal notes shall not exceed the reasonably expected economic life of the Project, which is hereby certified by the Governing Body to be at least three years. Provided, however, that each year the Notes are outstanding, one-third (1/3). But in no event not less than one-ninth (1/9), of the original principal amount of the Notes shall mature without renewal but subject to prior redemption.

Section 3. That, the Notes shall be subject to redemption at the option of the Local Government, in whole or in part, at any time, at the principal amount and accrued interest to the date of redemption, without a premium, or, if sold at par, with or without a premium of not exceeding one percent (1%) of the principal amount.

Section 4. That, the Notes shall be direct general obligations of the Local Government, for which the punctual payment of the principal and interest on the notes, the full faith and credit of the Local Government is irrevocably pledged and the Local Government hereby pledges its taxing power as to all taxable property in the Local Government for the purpose of providing funds for the payment of principal of and interest on the Notes. The Governing Body of the Local Government hereby authorizes the levy and collection of a special tax on all taxable property of the Local government over and above all other taxes authorized by the Local government to create a sinking fund to retire the Notes with interest as they mature in an amount necessary for that purpose.

If applicable, the Notes shall be further secured by Hamblen County Government. (If the revenues generated by Project are to be applied as additional security for the Notes, describe such revenues here.)

Section 5. That, the Notes shall be executed in the name of the Local Government and bear the manual signature of the chief executive officer of the Local Government and the manual signature of the County Clerk with the Local

Government seal affixed thereon: and shall be payable as to principal and interest at the office of the County Executive of the Local Government or the paying agent duly appointed by the Local Government. Proceeds of the Notes shall be deposited with the Trustee of the Local Government and shall be paid out for the purpose of financing the Project pursuant to this Resolution and as required by law.

Section 6. That, the Notes will be issued in fully registered form and that at all times during which any Notes remains outstanding and unpaid, the Local Government or its agent shall keep or cause to be kept at its office a note register, if held by an agent of the Local Government, shall at all times be open for inspection by the Local Government or any duly authorized officer of the Local Government. Each Note shall have the qualities and incidents of a negotiable instrument and shall be transferable only upon the note register kept by the Local Government or its agent, by the registered owner of the Note in person or by the registered owner's attorney duly authorized in writing, upon presentation and surrender to the Local Government or its agent together with a written instrument of transfer satisfactory to the Local Government duly executed by the registered owner of the registered owner's duly authorized attorney. Upon the transfer of any such Note, the Local Government shall issue in the name of the transferee a new registered note or notes of the same aggregate principal amount and maturity as the surrendered Notes. The Local Government shall not be obligated to make any such Note transfer during the fifteen (15) days next preceding an interest payment date of the Notes or, in the case of any redemption of the Notes, during the forty-five (45) days next preceding the date of redemption.

Section 7. That, the Notes shall be in substantially the form attached hereto and shall recite that the Notes are issued pursuant to Title 9, Chapter 21, Tennessee Code Annotated.

Section 8. That, the Notes shall be sold only after the receipt of the written approval of the State Director of Local Finance for the sale of the Notes.

Section 9. That, the notes are hereby designated as qualified tax-exempt obligations for purpose of Section 265 (b)(3) of the Internal Revenue Code of 1986.

Section 10. That, after the issuance and sale of the Notes, and for each year that any of the Notes are outstanding, the Local Government shall submit its annual budget to the State Director of Local Finance for approval immediately upon the Local Government's adoption of the budget.

Section 11. That, if any of the Notes shall remain unpaid at the end of three (3) years from the issue date, then the unpaid Notes shall be renewed or extended as permitted by law, or retired from the funds of the Local Government or be converted into bonds pursuant to Chapter 11 of Title 9 of the Tennessee Code Annotated, or any other law, or be otherwise liquidated as approval by the State Director of Local Finance.

Section 12. That, all orders or resolutions in conflict with this Resolution are hereby repealed in so far as such conflict exists and this Resolution shall become effective immediately upon its passage.

Duly passed and approved this 19th day of April, 2001.

APPROVED:


County Executive
(Local Government Chief Executive)

ATTESTED:



County Clerk
(Local Government County Clerk)

BUDGET AMENDMENT-MALL OFFICE

Motion by Frank Parker, seconded by Herbert Harville that the following budget amendment be approved.

Voting for: all

Voting against: none

HAMBLEN COUNTY GOVERNMENT

Resolution

No. 09
BUDGET-101
2001-04-19

WHEREAS, The Hamblen County Mall Office performs an immense array of services, and

WHEREAS, The citizens of Hamblen County are greatly benefited by the work of the Mall Office, and

WHEREAS, Overseeing such tasks on a daily basis requires acquiring and expending resources with currently budgeted monies, and


WHEREAS, The following is a list of currently budgeted line items that need amendment:

LINE ITEM	BUDGETED AMOUNT	AMOUNT OF CHANGE	AMENDED BUDGET AMOUNT
101 Fund Unappropriated Surplus		-\$1,250	
101 Fund 52410-330	\$15,000.00	+\$1,250	\$16,750.00
101 Fund 52410-335	\$300	-\$300	0
101 Fund 52410-330	\$16,750	+\$300	\$17,050.00
101 Fund 52140-196	\$250	-\$250	0
101 Fund 52410-330	\$17,050.00	+\$250	\$17,300.00
TOTAL		0	

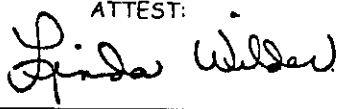
NOW, THEREFORE, BE IT RESOLVED, that on this 19th day of April 2001, that the Hamblen County Legislative Body does hereby amend these requested line items.

BE IT FURTHER RESOLVED, that upon passage of this resolution, that the Acting Budget Manager be authorized to transfer these funds.

APPROVED:


David W. Purkey
County Executive

ATTEST:


Linda Wilder
County Clerk

**BUDGET AMENDMENTS- GENERAL SESSION, CIRCIUT COURT,
PLANNING, PROPERTY REAPPRAISAL SERVICES**

Motion by Herbert Harville, seconded by Frank Parker that all of the following budget amendments be approved.

Voting for: all

Voting against: none

HAMBLLEN COUNTY GOVERNMENT

Resolution

No. 10
BUDGET-101
2001-04-19

WHEREAS, The Hamblen General Sessions Court performs an immense array of services, and

WHEREAS, The citizens of Hamblen County are greatly benefited by the work of the General Sessions, and

WHEREAS, Overseeing such tasks on a daily basis requires acquiring and expending resources with currently budgeted monies, and


WHEREAS, The following is a list of currently budgeted line items that need amendment:

LINE ITEM	BUDGETED AMOUNT	AMOUNT OF CHANGE	AMENDED BUDGET AMOUNT
Fund 101 53300-188	\$10,500.00	-\$300.00	\$10,200.00
Fund 101 53300-435	\$1,300.00	+\$300.00	\$1,600.00
TOTAL		0	

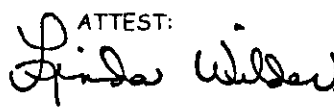
NOW, THEREFORE, BE IT RESOLVED, that on this 19th day of April 2001, that the Hamblen County Legislative Body does hereby amend these requested line items.

BE IT FURTHER RESOLVED, that upon passage of this resolution, that the Acting Budget Manager be authorized to transfer these funds.

APPROVED:


David W. Purkey
County Executive

ATTEST:


Linda Wilder
County Clerk

HAMBLEN COUNTY GOVERNMENT

Resolution

No. 11
BUDGET-101
2001-04-19

WHEREAS, The Hamblen County Circuit Court Clerks Office performs an immense array of services, and

WHEREAS, The citizens of Hamblen County are greatly benefited by the work of the Circuit Court Clerks Office, and

WHEREAS, Overseeing such tasks on a daily basis requires acquiring and expending resources with currently budgeted monies, and


WHEREAS, The following is a list of currently budgeted line items that need amendment:

LINE ITEM	BUDGETED AMOUNT	AMOUNT OF CHANGE	AMENDED BUDGET AMOUNT
Fund 101 53100-435	\$4000.00	+\$1,500.00	\$5,500.00
Fund 101 53100-435	\$11,000.00	-\$1,500.00	\$9,500.00
TOTAL		0	

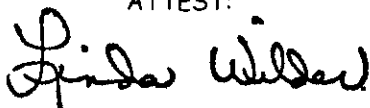
NOW, THEREFORE, BE IT RESOLVED, that on this 19th day of April 2001, that the Hamblen County Legislative Body does hereby amend these requested line items.

BE IT FURTHER RESOLVED, that upon passage of this resolution, that the Acting Budget Manager be authorized to transfer these funds.

APPROVED:


David W. Purkey
County Executive

ATTEST:


Linda Wilder
County Clerk

ORIGINAL

HAMBLLEN COUNTY GOVERNMENT

Resolution

No. 12
BUDGET-101
2001-04-19

WHEREAS, The Hamblen County Planning Commission Office performs an immense array of services, and

WHEREAS, The citizens of Hamblen County are greatly benefited by the work of the Hamblen County Planning Office, and

WHEREAS, Overseeing such tasks on a daily basis requires acquiring and expending resources with currently budgeted monies, and


WHEREAS, The following is a list of currently budgeted line items that need amendment:

LINE ITEM	BUDGETED AMOUNT	AMOUNT OF CHANGE	AMENDED BUDGET AMOUNT
Fund 101 51700-457	\$1,800.00	-\$1,000.00	\$800.00
Fund 101 51700-425	\$1000.00	+\$1,000.00	\$2,000.00
TOTAL		0	

NOW, THEREFORE, BE IT RESOLVED, that on this 19th day of April 2001, that the Hamblen County Legislative Body does hereby amend these requested line items.

BE IT FURTHER RESOLVED, that upon passage of this resolution, that the Acting Budget Manager be authorized to transfer these funds.

APPROVED:


David W. Purkey
County Executive

ATTEST



Linda Wilder
County Clerk

ORIGINAL

HAMBLLEN COUNTY GOVERNMENT

Resolution

No. 13
BUDGET-101
2001-04-19

WHEREAS, The Hamblen County Planning Commission Office performs an immense array of services, and

WHEREAS, The citizens of Hamblen County are greatly benefited by the work of the Hamblen County Planning Office, and

WHEREAS, Overseeing such tasks on a daily basis requires acquiring and expending resources with currently budgeted monies, and

WHEREAS, The following is a list of currently budgeted line items that need amendment:

LINE ITEM	BUDGETED AMOUNT	AMOUNT OF CHANGE	AMENDED BUDGET AMOUNT
Fund 101 51700-317	\$2,000.00	-\$1,000.00	\$1,000.00
Fund 101 51700-338	\$500.00	+\$1,000.00	\$1,500.00
Fund 101 51700-355	\$2,000.00	-\$1,500.00	\$500.00
Fund 101 51700-338	\$1,500.00	+\$1,500.00	\$3,000.00
TOTAL		0	

NOW, THEREFORE, BE IT RESOLVED, that on this 19th day of April 2001, that the Hamblen County Legislative Body does hereby amend these requested line items.

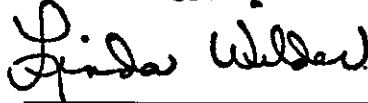
BE IT FURTHER RESOLVED, that upon passage of this resolution, that the Acting Budget Manager be authorized to transfer these funds.

APPROVED:



David W. Purkey
County Executive

ATTEST:



Linda Wilder
County Clerk

ORIGINAL

HAMBLÉN COUNTY GOVERNMENT

Resolution

No. 14
BUDGET-101
2001-04-19

WHEREAS, The Hamblen County Property Reappraisal Service performs an immense array of services, and

WHEREAS, The citizens of Hamblen County are greatly benefited by the work of the Property Reappraisal Service, and

WHEREAS, Overseeing such tasks on a daily basis requires acquiring and expending resources with currently budgeted monies, and


WHEREAS, The following is a list of currently budgeted line items that need amendment:

LINE ITEM	BUDGETED AMOUNT	AMOUNT OF CHANGE	AMENDED BUDGET AMOUNT
Fund 101 52310-350	\$50,000.00	-\$13,767.26	\$36,232.74
Fund 171 Revenue 49800.000		+\$13,767.26	
TOTAL		0	


NOW, THEREFORE, BE IT RESOLVED, that on this 19th day of April 2001, that the Hamblen County Legislative Body does hereby amend these requested line items.

BE IT FURTHER RESOLVED, that upon passage of this resolution, that the Acting Budget Manager be authorized to transfer these funds.

APPROVED:


David W. Purkey
County Executive

ATTEST:


Linda Wilder
County Clerk

ORIGINAL

RESOLUTION

A RESOLUTION TO AMEND THE ZONING MAP OF HAMBLEN COUNTY, TENNESSEE BY REZONING PARCEL 028.01, TAX MAP 013, DISTRICT 04, OF THE DANNY SWINEY PROPERTY LOCATED AT 8224 E ANDREW JOHNSON HWY, FROM R-1 TO C-1.

WHEREAS, The Hamblen County Planning Commission heard the request to amend the zoning map from R-1 to C-1 on Tax Map 013, Parcel 028.01 owned by Danny Swiney;

WHEREAS, The Hamblen County Planning Commission does hereby recommend for the rezoning request;

NOW, THEREFORE, BE IT RESOLVED that the Hamblen County Board of Commissioners does hereby approve the rezoning and map amendment from R-1 to C-1 according to the attached map.

Motion was made by Joe Spoons
Seconded by Larry Baker.

Voting For:

A11

Voting Against:

None

ATTEST:

Anda Wilder

County Clerk

AUTHENTICATED:

Daniel W. Funder

County Executive

DATE:

4/20/01

ORIGINAL

Ref 2 on letter

RESOLUTION

A RESOLUTION TO AMEND THE ZONING MAP OF HAMBLEN COUNTY, TENNESSEE BY REZONING PARCEL 082.08, TAX MAP 050, DISTRICT 04, OF THE JAMES SUSONG PROPERTY LOCATED AT 3881 S DAVY CROCKETT PKWY, FROM A-1 TO PBD.

WHEREAS, The Hamblen County Planning Commission heard the request to amend the zoning map from A-1 to PBD on Tax Map 050, Parcel 082.08 owned by James Susong;

WHEREAS, The Hamblen County Planning Commission does hereby recommend for the rezoning request;

NOW, THEREFORE, BE IT RESOLVED that the Hamblen County Board of Commissioners does hereby approve the rezoning and map amendment from A-1 to PBD according to the attached map.

Motion was made by Joe Spoons

Seconded by Larry Baker.

Voting For: A11

Voting Against: None

ATTEST:

Linda Wilder
County Clerk

AUTHENTICATED:

David W. Furbush
County Executive

DATE:

4/20/01

ORIGINAL

*copy
on letter*

RESOLUTION

A RESOLUTION TO AMEND THE ZONING MAP OF HAMBLLEN COUNTY, TENNESSEE BY THE ADDITION OF THE AIRPORT OVERLAY DISTRICT.

WHEREAS, The Hamblen County Planning Commission heard the request to amend the zoning map by the addition of the Airport Overlay District;

WHEREAS, The Hamblen County Planning Commission does hereby recommend for the zoning map amendment;

NOW, THEREFORE, BE IT RESOLVED that the Hamblen County Board of Commissioners does hereby approve the zoning map amendment by the addition of the Airport Overlay District.

Motion was made by Joe Spoons
Seconded by Eldridge Bryant.

Voting For: All

Voting Against: None

ATTEST:

Linda Wilder

County Clerk

AUTHENTICATED:

Daniel W. Frazier

County Executive

DATE:

4/20/01

ORIGINAL

Ref 3 on letter

NEW ROADS-BROOKSIDE DR AND MISTY WOOD DR

Motion by Joe Spoone, seconded by Doyle Fullington that Brookside Dr. and Misty Wood Dr. be accepted into the Hamblen County road system.

Voting for: all

Voting against: none

Commissioner Willie Osborne leaves the meeting at this time.

**RESOLUTION TO AMEND ZONING RESOLUTION-MOORE-MURRELL
FIELD ZONING**

Motion by Joe Spoone, seconded by Eldridge Bryant to approve the following resolution.

Voting for: all

Voting against: none

**RESOLUTION
RESOLUTION TO AMEND
ZONING RESOLUTION OF HAMBLEN COUNTY, TN
ARTICLE 9B MOORE-MURRELL FIELD ZONING.**

WHEREAS, The Hamblen County Planning Commission has reviewed and recommended the amendment insertion of Article 9B Moore-Murrell Field Zoning to the Hamblen County Zoning Resolution; and.

WHEREAS, The Hamblen County Board of Commissioners has held a public hearing on _____ and advertised the proposed amendment on _____;

NOW, THEREFORE, BE IT RESOLVED that the Hamblen County Board of Commissioners does hereby adopt the following amendment insertion of Article 9B Moore-Murrell Field Zoning to the Zoning Resolution:

**PURPOSE OF RESOLUTION
TO LIMIT HEIGHT OF OBJECTS AROUND THE
MORRISTOWN MUNICIPAL AIRPORT/MOORE-MURRELL FIELD**

A RESOLUTION REGULATING AND RESTRICTING THE HEIGHT OF STRUCTURES AND OBJECTS OF NATURAL GROWTH, AND OTHERWISE REGULATING THE USE OF PROPERTY, IN THE VICINITY OF THE MOORE-MURRELL FIELD BY CREATING APPROPRIATE ZONES AND ESTABLISHING THE BOUNDARIES THEREOF; PROVIDING FOR CHANGES IN THE RESTRICTIONS AND BOUNDARIES OF SUCH ZONES; DEFINING CERTAIN TERMS USED HEREIN; REFERRING TO THE ZONING MAP WHICH ARE INCORPORATED IN AND MADE A PART OF THIS RESOLUTION; PROVIDING FOR ENFORCEMENT BY THE BOARD OF ZONING APPEALS; AND IMPOSING PENALTIES.

This resolution is adopted pursuant to the authority conferred by Section 42-6-101 through 42-6-115 of the Tennessee Code Annotated. It is hereby found that an obstruction has the potential for endangering the lives and property of users of Moore-Murrell Field, and property or occupants of land in its vicinity; that an obstruction may affect existing and future instrument approach minimums of Moore-Murrell Field; and that an obstruction may reduce the size of areas available for landing, takeoff, and maneuvering of aircraft, thus tending to destroy or impair the utility of Moore-Murrell Field and the public investment therein. Accordingly, it is declared:

- (1) that the creation or establishment of an obstruction has the potential of being a public nuisance and may injure the region served by Moore-Murrell Field;*
- (2) that it is necessary in the interest of the public health, public safety, and general welfare that the creation or establishment of obstructions that are a hazard to air navigation be prevented; and*
- (3) that the prevention of these obstructions should be accomplished, to the extent legally possible, by the exercise of the police power without compensation.*

It is further declared that the prevention of the creation or establishment of hazards to air navigation, the elimination, removal, alteration or mitigation of hazards to air navigation, or marking and lighting of obstructions are public purposes for which a political subdivision may raise and expend public funds and acquire land or interests in land.

ORIGINAL

ARTICLE 9B
MOORE-MURRELL FIELD ZONING

9B.1 SHORT TITLE

This resolution shall be known and may be cited as the Moore-Murrell Zoning Resolution.

9B.2 DEFINITIONS

- 1) **AIRPORT** - means Moore-Murrell Field.
- 2) **AIRPORT ELEVATION** - 1313 feet above mean sea level.
- 3) **APPROACH SURFACE** - A surface longitudinally centered on the extended runway centerline, extending outward and upward from the end of the primary surface and at the same slope as the approach zone height limitation slope set forth in 9B.4 of this Resolution. In plan the perimeter of the approach surface coincides with the perimeter of the approach zone.
- 4) **APPROACH, TRANSITIONAL, HORIZONTAL, and CONICAL ZONES** - These zones are set forth in 9B.3 of this Resolution.
- 5) **BOARD OF ZONING APPEALS** - The duly appointed Hamblen County Board of Zoning Appeals is empowered to hear and decide on issues related to adjustments, appeals, special exceptions, or variances to the established Zoning Resolution. The Board of Zoning Appeals (BZA) may also be referred to as the Board of Adjustments or the Board of Appeals.
- 6) **CONICAL SURFACE** - A surface extending outward and upward from the periphery of the horizontal surface at a slope of 20 to 1 for a horizontal distance of 4,000 feet.
- 7) **HAZARD TO AIR NAVIGATION** - An obstruction determined to have a substantial adverse effect on the safe and efficient utilization of the navigable airspace.
- 8) **HEIGHT** - For the purpose of determining the height limits in all zones set forth in this Resolution and shown on the zoning map, the datum shall be mean sea level elevation unless otherwise specified.
- 9) **HORIZONTAL SURFACE** - A horizontal plane 150 feet above the established airport elevation, the perimeter of which in plan coincides with the perimeter of the horizontal zone.
- 10) **LARGER THAN UTILITY RUNWAY** - A runway that is constructed for and intended to be used by propeller driven aircraft of greater than 12,500 pounds maximum gross weight and jet powered aircraft.
- 11) **NONCONFORMING USE** - Any pre-existing structure, object of natural growth, or use of land which is inconsistent with the provisions of this Resolution or an amendment thereto.
- 12) **NONPRECISION INSTRUMENT RUNWAY** - A runway having an existing instrument approach procedure utilizing air navigation facilities with only horizontal guidance, or area type navigation equipment, for which a straight-in nonprecision instrument approach has been approved or planned.
- 13) **OBSTRUCTION** - Any structure, growth, or other object, including a mobile object, which exceeds a limiting height set forth in 9B.4 of this Resolution.
- 14) **PERSON** - An individual, firm, partnership, corporation, company, association, joint stock association or government entity; includes a trustee, a receiver, an assignee, or a similar representative of any of them.
- 15) **PRECISION INSTRUMENT RUNWAY** - A runway having an existing instrument approach procedure utilizing an Instrument Landing System (ILS) or a Precision Approach Radar (PAR). It also means a runway for which a precision approach system is planned and is so indicated on an approved airport layout plan or any other planning document.
- 16) **PRIMARY SURFACE** - A surface longitudinally centered on a runway. When the runway has a specially prepared hard surface, the primary surface extends 200 feet beyond each end of that runway; for military runways or when the runway has no specially prepared hard surface, or planned hard surface, the primary surface ends at each end of that runway. The width of the primary surface is set forth in 9B.3 of this

ORIGINAL

Resolution. The elevation of any point on the primary surface is the same as the elevation of the nearest point on the runway centerline.

- 17) *RUNWAY - A defined area on an airport prepared for landing and takeoff of aircraft along its length.*
- 18) *STRUCTURE - An object, including a mobile object, constructed or installed by man, including but without limitation, buildings, towers, cranes, smokestacks, earth formation, and overhead transmission lines.*
- 19) *TRANSITIONAL SURFACES - These surfaces extend outward at 90 degree angles to the runway centerline and the runway centerline extended at a slope of seven (7) feet horizontally for each foot vertically from the sides of the primary and approach surfaces to where they intersect the horizontal and conical surfaces. Transitional surfaces for those portions of the precision approach surface, which project through and beyond the limits of the conical surface, extend a distance of 5,000 feet measured horizontally from the edge of the approach surface and at 90 degree angles to the extended centerline.*
- 20) *TREE - Any object of natural growth.*
- 21) *UTILITY RUNWAY - A runway that is constructed for and intended to be used by propeller driven aircraft of 12,500 pounds maximum gross weight and less.*
- 22) *VISUAL RUNWAY - A runway intended solely for the operation of aircraft using visual approach procedures.*

9B.3 AIRPORT ZONES

In order to carry out the provisions of this Resolution, there are hereby created and established certain zones which include all of the land lying beneath the approach surfaces, transitional surfaces, horizontal surfaces, and conical surfaces as they apply to Moore-Murrell Field. Such zones are to be included as overlay districts to the official zoning map of Hamblen County, TN. An area located in more than one of the following zones is considered to be only in the zone with the more restrictive height limitation. The various zones are hereby established and defined as follows:

- 1) *RUNWAY LARGER THAN UTILITY WITH A VISIBILITY MINIMUM GREATER THAN 3/4 MILE NONPRECISION INSTRUMENT APPROACH ZONE - The inner edge of this approach zone coincides with the width of the primary surface and is 500 feet wide. The approach zone expands outward uniformly to a width of 3,500 feet at a horizontal distance of 10,000 feet from the primary surface. Its centerline is the continuation of the centerline of the runway.*
- 2) *TRANSITIONAL ZONES - The transitional zones are the areas beneath the transitional surfaces.*
- 3) *HORIZONTAL ZONE - The horizontal zone is established by swinging arcs of 5,000 feet radii for all runways designated utility or visual, and 10,000 feet for all others from the center of each end of the primary surface of each runway and connecting the adjacent arcs by drawing lines of tangent to those arcs. The horizontal zone does not include the approach and transitional zones.*
- 4) *CONICAL ZONE - The conical zone is established as the area that commences at the periphery of the horizontal zone and extends outward therefrom a horizontal distance of 4,000 feet.*

9B.4 AIRPORT ZONE HEIGHT LIMITATIONS

Except as otherwise provided in this Resolution, no structure shall be erected, altered, or maintained, and no tree shall be allowed to grow in any zone created by this Resolution to a height in excess of the applicable height herein established for such zone. Such applicable height limitations are hereby established for each of the zones in question as follows:

- 1) *RUNWAY LARGER THAN UTILITY WITH A VISIBILITY MINIMUM GREATER THAN 3/4 MILE NONPRECISION INSTRUMENT APPROACH ZONE - Slopes thirty-four (34) feet outward for each foot upward beginning at the end of and at the same elevation as the primary surface and extending to a horizontal distance of 10,000 feet along the extended runway centerline.*

ORIGINAL

- 2) **TRANSITIONAL ZONES** - Slope seven (7) feet outward for each foot upward beginning at the sides of and at the same elevation as the primary surface and the approach surface, and extending to a height of 150 feet above the airport elevation which is 1313 feet above mean sea level. In addition to the foregoing, there are established height limits sloping seven (7) feet outward for each foot upward beginning at sides of and the same elevation as the approach surface, and extending to where they intersect the conical surface. Where the precision instrument runway approach zone projects beyond the conical zone, there are established height limits sloping seven (7) feet outward for each foot upward beginning at the sides of and the same elevation as the approach surface, and extending a horizontal distance of 5,000 feet measured at 90 degree angles to the extended runway centerline.
- 3) **HORIZONTAL ZONE** - Established at 150 feet above the airport elevation or a height of 1463 feet above mean sea level.
- 4) **CONICAL ZONE** - Slopes twenty (20) feet outward for each foot upward beginning at the periphery of the horizontal zone and at 150 feet above the airport elevation and extending to a height of 350 feet above the airport elevation (1663 feet above mean sea level).
- 5) **EXCEPTED HEIGHT LIMITATIONS** - Nothing in this Resolution shall be construed as prohibiting the construction or maintenance of any structure, or growth of any tree to a height up to 50 feet above the surface of the land.

9B.5 USE RESTRICTION

Notwithstanding any other provisions of this Resolution, no use may be made of land or water within any zone established by this Resolution in such a manner as to create electrical interference with navigational signals or radio communication between the airport and aircraft, make it difficult for pilots to distinguish between airport lights and others, result in glare in the eyes of pilots using the airport, impair visibility in the vicinity of the airport, create bird strike hazards, or otherwise in any way endanger or interfere with the landing, takeoff, or maneuvering of aircraft intending to use the airport.

9B.6 NONCONFORMING USES

REGULATIONS NOT RETROACTIVE - The regulations prescribed in this Resolution shall not be construed to require the removal, lowering, or other change or alteration of any structure or tree not conforming to these regulations as the effective date of this Resolution, or otherwise interfere with the continuance of a nonconforming use. Nothing contained herein shall require any change in the construction, alteration, or intended use of any structure, the construction or alteration of which was begun prior to the effective date of this Resolution, and is diligently prosecuted.

9B.7 PERMITS

- 1) **CODE OF FEDERAL REGULATIONS (CFR)** - According to Title 14 Code of Federal Regulations (CFR) Chapter 1, "No structure or building which would require a 'Notice of Construction or Alteration' (FAA Form 7460-1) under Federal Aviation Regulation Part 77 Objects Affecting Navigable Airspace Subpart B (FAR 77 Subpart B) shall be permitted unless a 'Determination of No Hazard' under FAR 77 Subparts B, D, or E is first obtained from the Federal Aviation Administration." Copies of FAA Form 7460-1 may be obtained from the headquarters of the Federal Aviation Administration and the regional offices.
- 2) **FUTURE USES** - Except as specifically provided in a, b, and c hereunder, no material change shall be made in the use of land, no structure shall be erected or otherwise established, and no tree shall be planted in any zone hereby created unless a permit therefore shall have been applied for and granted. Each application for a permit shall indicate the purpose for which the permit is desired, with sufficient particularity to permit it to be determined whether the resulting use, structure, or tree would conform to the regulations herein prescribed. If such determination is in the affirmative, the permit shall be granted. No permit for a use inconsistent with the provisions of this Resolution shall be granted unless a variance has been approved in accordance with 9B.7 (5).

ORIGINAL

- a) *In the areas lying within the limits of the horizontal zone and the conical zone, no permit shall be required for any tree or structure less than seventy-five (75) feet of vertical height above the ground.*
- b) *In areas lying within the limits of the approach zones but at a horizontal distance of not less than 4,200 feet from each end of the runway, no permit shall be required for any tree or structure less than seventy-five (75) feet of vertical height above the ground, except when such tree or structure would extend above the height limit prescribed for such approach zones.*
- c) *In the areas lying within the limits of the transition zones beyond the perimeter of the horizontal zone, no permit shall be required for any tree or structure less than seventy-five (75) feet of vertical height above the ground, except when such tree or structure, because of terrain, land contour, or topographic features, would extend above the height limit prescribed for such transition zones.
Nothing contained in any of the foregoing exceptions shall be construed as permitting or intending to permit any construction, or alteration of any structure, or growth of any tree in excess of any of the height limits established by this Resolution except as set forth in 9B.4.*
- 3) *EXISTING USES - No permit shall be granted that would allow the establishment or creation of any obstruction or permit a nonconforming use, structure, or tree to become a greater hazard to air navigation, than it was on the effective date of this Resolution or any amendments thereto or than it is when the application for a permit is made. Except as indicated, all applications for such a permit shall be granted.*
- 4) *NONCONFORMING USES ABANDONED OR DESTROYED - Whenever the appropriate governing body determines that nonconforming tree or structure has been abandoned or more than 80 percent torn down, physically deteriorated, or decayed, no permit shall be granted that would allow such structure or tree to exceed the applicable height limit or otherwise deviate from the zoning regulations.*
- 5) *VARIANCES - Any person desiring to erect or increase the height of any structure, or permit the growth of any tree, or use property, not in accordance with the regulations prescribed in this Resolution, may apply to the Board of Zoning Appeals for a variance from such regulations. The application for variance shall be accompanied by a determination from the Federal Aviation Administration as to the effect of the proposal on the operation of air navigation facilities and the safe, efficient use of navigable airspace. Such variances shall be allowed where it is duly found that a literal application or enforcement of the regulations will result in unnecessary hardship and relief granted, will not create a hazard to air navigation, will do substantial justice, and will be in accordance with the spirit of this Resolution. Additionally, no application for variance to the requirements of this Resolution may be considered by the Board of Zoning Appeals unless a copy of the application has been furnished to the Airport Manager for advice as to aeronautical effects of the variance. If the Airport Manager does not respond to the application within 15 days after receipt, the Board of Zoning Appeals may act on its own to grant or deny said application.*

9B.8 ENFORCEMENT

It shall be the duty of the appropriate governing body to administer and enforce the regulation prescribed herein. Applications for permits and variances shall be made to the appropriate governing body upon a form published for that purpose. Applications required by this Resolution to be submitted to the appropriate governing body shall be promptly considered and granted or denied. Application for action by the Board of Zoning Appeals shall be forthwith transmitted by the appropriate governing body. (Application Atch)

9B.9 APPEALS AND ADJUSTMENTS

Applicants may seek adjustments, appeals, special exceptions, and interpretation to this Resolution through the Board of Zoning Appeals.

ORIGINAL

9B.10 PENALTIES

Each violation of this Resolution or of any regulations, order, or ruling promulgated hereunder shall be issued penalties as prescribed within the Zoning Resolution.

9B.11 CONFLICTING REGULATIONS

Where there exists a conflict between any of the regulations or limitations prescribed in this Resolution and any other regulations applicable to the same area, whether the conflict be with respect to the height of structures or trees, and the use of land, or any other matter, the more stringent limitation or requirement shall govern and prevail.

9B.12 SEVERABILITY

In any of the provisions of this Resolution or the application thereof to any person or circumstances are held invalid, such invalidity shall not affect other provisions or applications of the Resolution which can be given effect without the invalid provision or application, and to this end, the provisions of this Resolution are declared to be severable.

Recommended and Certified to the
Legislative Body for approval.

James H Johnson, Chairman
Hamblen County Planning Commission

Date: _____


Attest:

Linda Wilder, County Clerk

Authenticated:

Maudie Briggs, Chairman
Hamblen County Board of Commissioners

Approved By:



David W Purkey, County Executive

Date: _____

ORIGINAL

RESOLUTION TO ESTABLISH REGIONAL PLANNING COMMISSION

Motion by Larry Baker, seconded by Guy Collins to approve the following resolution.

Voting for: all

Voting against: none

**RESOLUTION TO ESTABLISH
REGIONAL PLANNING COMMISSION PURSUANT TO
TENNESSEE CODE ANNOTATED §§ 13-3-101 ET SEQ.**

WHEREAS, the Hamblen County Planning Commission was created by Private Act of the Tennessee General Assembly during the 1967/1968 legislative session (Private Acts of 1968, Chapter 350); and

WHEREAS, the case of City of Alcoa, et al v. Blount County, 658 SW 2nd 116 (Tenn. App. 1983) has cast doubt on the legality of any regional planning commission created by Private Act if the terms of said Private Act vary from the general law applicable to all counties; and

WHEREAS, the Private Act creating the Hamblen County Planning Commission, and the amendments thereto, do vary in some respects from Tennessee law regarding regional planning commissions; and

WHEREAS, the Hamblen County Legislative Body desires to eliminate any question regarding the legality of the existence of its regional planning commission; and

WHEREAS, the Local Government Planning Advisory Committee of the State Department of Economic and Community Development can establish a regional planning commission for Hamblen County and grant to it jurisdiction pursuant to T.C.A. §§ 13-3-101 et seq.; and

WHEREAS, the Hamblen County Board of Commissioners desires to have the Local Government Planning Advisory Committee of the Tennessee Department of Economic and Community Development establish the Hamblen County Planning Commission pursuant to the terms of Tennessee Code Annotated §§ 13-3-101 et seq.; NOW

THEREFORE, BE IT RESOLVED, by the Hamblen County Board of Commissioners, assembled at its regularly scheduled meeting on April 19, 2001, hereby requests that the Local Government Planning Advisory Committee of the Tennessee Department of Economic and Community Development establish a Regional Planning Commission for Hamblen County, Tennessee pursuant to the provisions of Tennessee Code Annotated §§ 13-3-101 et seq. and further adopts the provisions of Tennessee Code Annotated §§ 13-3-101 et seq. in their entirety.

BE IT FURTHER RESOLVED that this Resolution shall take effect from and after its passage, the public welfare requiring it.

HAMBLEN COUNTY BOARD
OF COMMISSIONERS

By: 
Maudie Briggs, Chairman

Attest:

Hamblen County Clerk

VOTING FOR:

VOTING AGAINST:

RENT AT THE HAMBLLEN COUNTY BOAT DOCK

Motion by Herbert Harville, seconded by Larry Baker to raise the rent at the Hamblen County Boat Dock to \$1,000/month.

Voting for: all

Voting against: none

SUNTRUST BANK LOAN FOR CHEROKEE PARK

Motion by Herbert Harville, seconded by Lyle Doty to select Suntrust Bank to issue a loan of \$46,000 at a 5% interest rate for the purchase of equipment for Cherokee Park. The loan will be paid with a capital outlay note.

Voting for: all except Frank Parker who passed.

ARCHITECT-JUSTICE CENTER

Motion by Herbert Harville, seconded by Larry Baker to approve Joseph Previtera as the architect for the Justice Center.

Voting for: all

Voting against: none

HAMBLLEN COUNTY JAIL

Motion by Herbert Harville, seconded by Frank Parker that plans be drawn for a 60 bed facility at the Hamblen County jail addition.

Voting for: all

Voting against: none

BOMB DETECTION DEVICE

Motion by Bud Jones, seconded by Eldridge Bryant to share the cost of a bomb detection device with the city and the school board with the county's share of the cost being \$7,000.

Voting for: all

Voting against: none

COPIER-CLERK AND MASTER

Motion by Frank Parker, seconded by Tony Sizemore to lease a copier for the Clerk and Master's office.

Voting for: all

Voting against: none

THEREUPON, MEETING ADJOURNED.