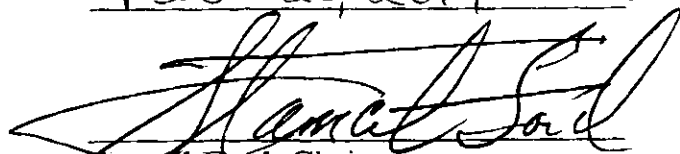



This is to certify that these minutes were approved by the Hamblen County
Legislative Body on

Feb. 20, 2014


Stanell Ford, Chairman


Linda Wilder, Hamblen County Clerk


BE IT REMEMBERED that the Legislative Body Session for Hamblen County, Tennessee met at its regular monthly meeting on January 23, 2014 at 5:00 p.m. in the Hamblen County Courthouse with the Honorable Stancil Ford.

The Legislative Body Session was opened by Constable Pondy Drinnon.

Invocation was given by Dr. Doug Brown, Witt Baptist Church.

The Pledge of Allegiance was led by Commissioner Nancy Phillips.

Upon roll call the following members were present:



Chair S. Ford	Present	L. Carter	Present
R. Eldridge	Present	VChair H. Shipley	Present
L. Baker	Present	N. Phillips	Present
T.Dennison	Present	W. NeSmith	Present
D. Fullington	Present	T. Goins	Present
H. Harville	Present	D. Wampler	Present
P. LeBel	Present	L. Jarvis	Present

Roll Call

Quorum: 8 Present Voters: 14

8 YES Needed >

The Legislative Body recessed and opened for public hearing on rezoning request for Morelock Rd. and Spencer Hale Road.

During the public hearing on the rezoning request on Spencer Hale Rd., Randy Corlew, representing LeRoy Royston, property owner, withdrew the application.

The public hearing closed and reconvened as Hamblen County Legislative Body.

REZONING REQUEST-MORELOCK RD

Motion by Howard Shipley, seconded by Louis Jarvis to deny the request to amend the zoning map of Hamblen County, Tennessee, by rezoning district 03, tax map 025, Parcels 156.08 and 156.11, Morelock Road from R-1 to R-2.

Voting for
Larry Baker
Larry Carter
Tim Dennison
Rick Eldridge
Stancil Ford
Doyle Fullington
Tim Goins
Herbert Harville
Wayne NeSmith
Nancy Phillips
Howard Shipley
Dana Wampler

Voting against
Louis Jarvis
Paul Lebel

CONSENT CALENDAR ITEMS

Motion by Paul Lebel, seconded by Louis Jarvis to approve the consent calendar items.

Chair S. Ford	YES
R. Eldridge	YES
L. Baker	YES
T.Dennison	YES
D. Fullington	YES
H. Harville	YES
P. LeBel	YES

L. Carter	YES
VChair H. Shipley	YES
N. Phillips	YES
W. NeSmith	YES
T. Goins	YES
D. Wampler	YES
L. Jarvis	YES

6.a.

Passed (14 YES - 0 NO - 0 ABS - 0 Absent)

Majority Vote >

REGULAR CALENDAR ITEMS

Motion by Paul Lebel, seconded, seconded by Dana Wampler to approve the regular calendar items.

Chair S. Ford	YES
R. Eldridge	YES
L. Baker	YES
T.Dennison	YES
D. Fullington	YES
H. Harville	YES
P. LeBel	(M) YES

L. Carter	YES
VChair H. Shipley	YES
N. Phillips	YES
W. NeSmith	YES
T. Goins	YES
D. Wampler	(2) YES
L. Jarvis	YES

6.b

Passed (14 YES - 0 NO - 0 ABS - 0 Absent)

Majority Vote >

CONSENT CALENDAR

Motion by Louis Jarvis, seconded by Paul Lebel to approve the consent calendar.

Chair S. Ford	YES	L. Carter	YES
R. Eldridge	YES	VChair H. Shipley	YES
L. Baker	YES	N. Phillips	YES
T.Dennison	YES	W. NeSmith	YES
D. Fullington	YES	T. Goins	YES
H. Harville	YES	D. Wampler	YES
P. LeBel	(2) YES	L. Jarvis	(M) YES


7.a.

Passed (14 YES - 0 NO - 0 ABS - 0 Absent)

Majority Vote >

CERTIFICATE OF ELECTION OF NOTARIES PUBLIC
AS A CLERK OF THE COUNTY OF HAMBLLEN, TENNESSEE I HEREBY CERTIFY TO
THE SECRETARY OF STATE THAT THE FOLLOWING WERE ELECTED TO THE OFFICE OF
NOTARY PUBLIC DURING THE January, 2014 MEETING OF THE GOVERNING BODY:

NAME	HOME ADDRESS	HOME PHONE	BUSINESS ADDRESS	BUSINESS PHONE	SURETY
1. DOUGLAS R BEIER	1418 DARBEE DRIVE MORRISTOWN TN 37814	423-587-5503	818 W FORST NORTH ST MORRISTOWN TN 37814	423-581-2800	C DWAIN EVANS GWENDOLYNN DRINNON
2. PAULA GAYE BROCK	1123 NEWMAN RILEY DR DANDRIDGE TN 37725	865-397-9779	2645 W ANDREW JOHNSON HWY MORRISTOWN TN 37814	423-586-1125	BIBLE INSURANCE
3. CARLA FAYE BUNCH	1729 OLD OAK GROVE RD DANDRIDGE TN 37725	865-397-9779	2645 W ANDREW JOHNSON HWY MORRISTOWN TN 37814	423-586-1125	BIBLE INSURANCE
4. SHEILA D CLARK	2400 SOUTHERN DRIVE MORRISTOWN TN 37814	423-587-1286	5944 WEST A J HWY MORRISTOWN TN 37814	423-587-1972	STRATE INSURANCE
5. TAMMY SUE FULTZ	945 RONALD DRIVE TALBOTT TN 37877	865-476-8778	1313 SOUTH BRIGGS AVENUE DURHAM NC 27703	800-350-8051	EAST COAST METAL DISTRIBUTORS
6. PEGGY SUE HAYES	2040 CREEKVIEW LANE MORRISTOWN TN 37814	423-312-9982	300 KING AVENUE MORRISTOWN TN 37814	423-586-1441	SMITH & ASSOCIATES INC
7. KENYON FRANK HOPKINS	2035 KINGSWOOD DRIVE MORRISTOWN TN 37813	423-736-2932	1112 WEST MORRIS BLVD MORRISTOWN TN 37813	423-586-5520	SENTRY INSURANCE
8. ADAM TYLER IVY	3137 CAMILLA AVENUE MORRISTOWN TN 37814	423-748-3092	1604 EAST A J HWY GREENEVILLE TN 37745	423-639-2542	WESTERN SURETY
9. COLLEEN M JACOBS	2030 SEVEN OAKS DR MORRISTOWN TN 37814	748-2423	5780 BUELL ST TALBOTT TN 37877	587-3566	WESTERN SURETY
10. SARAH ELLEN JOHNSON	1501 E MORRIS BLVD STE 10 MORRISTOWN TN 37813	423-839-4441	1501 E MORRIS BLVD STE 10 MORRISTOWN TN 37813	423-581-1501	STATE FARM
11. LUCILLE H LAWSON	732 MONTVUE AVENUE MORRISTOWN TN 37813	423-318-3793	1001 WEST 2ND NORTH ST MORRISTOWN TN 37814	423-587-4850 ext 1701	STATE FARM
12. MELINDA JO MURRAY	554 STATEM GAP RD MORRISTOWN TN 37814	423-312-8381	910 W MAIN ST MORRISTOWN TN 37814	423-587-3558	WESTERN SURETY CO
13. CLARK QUILLEN	2387 WARREN DRIVE MORRISTOWN TN 37814	423-581-8549	448 HWY 25E BEAN STATION TN 37708	865-993-3639	BEVERLY QUILLEN DAVID QUILLEN
14. MIRANDA RICHELLE QUISENBERRY	4855 CAMERON RD MORRISTOWN TN 37814	423-736-2608	511 W 2ND NORTH ST MORRISTOWN TN 37814	423-581-1373	DELORES STOUT TINA WHITAKER
15. LESA W REED	3447 CHRIS CIRCLE MORRISTOWN TN 37814	423-586-1256	908 W. FOURTH NORTH STREET MORRISTOWN TN 37814	423-492-5004	WILLIS
16. JOSEPH T SENTER	712 CENTER ST MORRISTOWN TN 37813	423-586-4450	904 W 4TH STREET MORRISTOWN TN 37813	423-586-8009	MERCHANTS BONDING
17. CONNIE HELMS SHEPHERD	305 LAUREL STREET MORRISTOWN TN 37813	423-736-7822	1764 BUFFALO TRAIL MORRISTOWN TN 37814	423-581-0440	BIBLE INSURANCE
18. JOY M SHRADER	1719 CIRCLE LAKE DR DANDRIDGE TN 37725	865-397-9779	2645 W ANDREW JOHNSON HWY MORRISTOWN TN 37814	423-586-1125	BIBLE INSURANCE
19. KIMBERLY W SMITH	964 FOXGLOVE LANE MORRISTOWN TN 37814	423-587-2134	511 W 2ND N ST MORRISTOWN TN 37814	423-318-1547	MIRANDA QUISENBERRY DELORES STOUT
20. DELORES STOUT	2954 EMERALD AVE MORRISTOWN TN 37814	423-586-1931	511 W 2ND NORTH ST MORRISTOWN TN 37814	423-586-1931	RLI



Linda Wilder
 SIGNATURE

CLERK OF THE COUNTY OF HAMBLLEN, TENNESSEE

1-14-2014
 DATE




CERTIFICATE OF ELECTION OF NOTARIES PUBLIC
AS A CLERK OF THE COUNTY OF HAMBLLEN, TENNESSEE I HEREBY CERTIFY TO
THE SECRETARY OF STATE THAT THE FOLLOWING WERE ELECTED TO THE OFFICE OF
NOTARY PUBLIC DURING THE JANUARY, 2014 MEETING OF THE GOVERNING BODY:

117

NAME	HOME ADDRESS	HOME PHONE	BUSINESS ADDRESS	BUSINESS PHONE	SURETY
21. JEREMY NATHANIAL WEAVER	PO BOX 161 MORRISTOWN TN 37815	423-736-0649	117 E 3RD S STREET MORRISTOWN TN 37813	423-586-8009	MERCHANTS BONDING COMPANY
22. TINA R WHITAKER	1232 MURRELL ROAD MORRISTOWN TN 37814	423-586-5080	511 WEST 2ND NORTH STREET MORRISTOWN TN 37814	423-581-1373	MIRANDA R QUISENBERRY DELORES STOUT
23. KERRI ALICE WILLIAMS	4857 HORSESHOE TRAIL MORRISTOWN TN 37814	423-307-1525	518 W. THIRD N. ST. MORRISTOWN TN 37814	423-587-1131	KELLEY HINSLEY KERRI A. WILLIAMS
24. JOCELYN SUE WOLFE	900 SCENIC DRIVE MORRISTOWN TN 37813	423-581-3049	1112 WEST MORRIS BLVD MORRISTOWN TN 37813	423-688-5520	SENTRY INSURANCE

Back to Regular Calendar



Linda Wilder / pen
SIGNATURE

CLERK OF THE COUNTY OF HAMBLLEN, TENNESSEE

1-14-2014
DATE



SEL: Year Fnd Acctn Obj Gp Sub Loc. Pgm

HAMBLEN COUNTY ACCOUNTS & BUDGETS

PAGE: 1

FROM: 2013 101 50000 000 00 000 0000 000
THRU: 2013 101 99999 000 00 000 0000 000

GENERAL FUND (101)

EXPENDITURE REPORT

REPORT DATE: 12/31/2013

Jan 09, 2014
09:38 AM

ACCOUNT/DESCRIPTION.....	APPROPRIATION AMOUNT	MONTH-TO-DATE EXPENDITURES	YEAR-TO-DATE EXPENDITURES	OUTSTANDING ENCUMBRANCES	AVAILABLE FUNDS	AVL FUNDS %OF BUDG
51100 COUNTY COMMISSION	197,036.00	14,471.90	81,440.72	19,365.00	96,230.28	.48%
51210 BOARD OF EQUALIZATION	7,200.00	.00	.00	.00	7,200.00	1.00%
51300 COUNTY MAYOR	199,254.00	15,105.73	84,185.88	7,359.20	107,708.92	.54%
51400 COUNTY ATTORNEY	51,293.00	2,365.14	8,929.02	.00	42,363.98	.82%
51500 ELECTION COMMISSION	252,597.00	14,978.64	86,722.63	12,506.55	153,367.82	.60%
51600 REGISTER OF DEEDS	286,769.00	20,462.30	117,489.11	12,003.17	157,276.72	.54%
51720 PLANNING AND BUILDING PERMITS	285,721.00	24,588.33	125,574.30	4,937.41	155,209.29	.54%
51760 Geographical Information Systems	25,000.00	.00	.00	.00	25,000.00	1.00%
51810 COUNTY BLDG- COURTHOUSE	801,148.00	56,196.76	366,905.53	27,033.33	407,209.14	.50%
51910 ARCHIVES- PRESERVATION OF RECORDS	20,064.00	2,823.25	8,510.94	834.54	10,718.52	.53%
52100 ACCOUNTS AND BUDGETS	261,672.00	21,058.86	113,753.78	182.90	147,735.32	.56%
52200 PURCHASING	41,643.00	3,750.61	19,176.43	.00	22,466.57	.53%
52300 PROPERTY ASSESSOR'S OFFICE	380,685.00	28,196.12	157,041.85	20,498.50	203,144.65	.53%
52310 REAPPRAISAL PROGRAM	137,200.00	3,724.22	20,423.14	5,800.00	110,976.86	.80%
52400 COUNTY TRUSTEE'S OFFICE	352,778.00	24,783.26	164,451.08	1,293.87	187,033.05	.53%
52500 COUNTY CLERK'S OFFICE	695,629.00	48,536.47	280,720.09	1,482.72	413,426.19	.59%
52600 DATA PROCESSING	99,458.00	3,105.29	40,133.62	24,387.70	34,936.68	.35%
52900 OTHER FINANCE - MALL OFFICE	261,058.00	28,226.38	128,855.61	8,963.41	123,238.98	.47%
53100 CIRCUIT COURT	792,843.00	56,448.21	326,697.80	9,595.52	456,549.68	.57%
53300 GENERAL SESSIONS COURT	304,590.00	23,174.38	131,278.12	133.45	173,178.43	.56%
53330 DRUG COURT	139,798.00	8,124.50	48,111.28	6,641.91	85,044.81	.60%
53400 CHANCERY COURT	334,027.00	25,498.90	152,693.16	1,335.23	179,998.61	.53%
53500 JUVENILE COURT	371,779.00	29,429.69	143,423.69	1,154.54	227,200.77	.61%
53920 Courtroom Security	267,803.00	21,282.20	117,073.18	1,496.62	149,233.20	.55%
54110 SHERIFF'S DEPARTMENT	2,794,948.00	229,825.79	1,205,530.60	81,608.01	1,507,809.39	.53%
54140 TAX ENFORCEMENT OFFICE	.00	.00	.00	.00	.00	.00%
54160 ADMIN OF SEXUAL OFFENDER REGISTRY	3,200.00	145.35	717.35	.00	2,482.65	.77%
54210 JAIL	2,871,333.00	259,852.56	1,286,729.15	186,292.13	1,398,311.72	.48%
54220 WORKHOUSE	79,716.00	2,678.14	19,488.57	.00	60,227.43	.75%
54250 WORK RELEASE PROGRAM	124,949.00	8,912.03	47,784.03	480.00	76,684.97	.61%
54310 FIRE PREVENTION - VOLUNTEER FIRE DEPTS	180,000.00	.00	90,000.00	.00	90,000.00	.50%
54410 EMERGENCY MANAGEMENT	83,361.00	5,377.50	34,621.79	1,649.19	47,090.02	.56%
54490 OTHER EMERGENCY MANAGEMENT	141,436.00	11,786.33	58,931.65	.00	82,504.35	.58%
54510 INSPECTION AND REGULATION	8,600.00	322.92	2,961.58	1,543.00	4,095.42	.47%
54610 COUNTY CORONER/MEDICAL EXAMINER	82,700.00	4,466.66	65,945.10	15,866.70	888.20	.01%
55110 LOCAL HEALTH CENTER	583,400.00	35,514.71	218,822.14	.00	364,577.86	.62%
55120 RABIES AND ANIMAL CONTROL	133,500.00	.00	66,750.00	.00	66,750.00	.50%
55140 ALPS	2,000.00	.00	2,000.00	.00	.00	.00%
55170 ALCOHOL AND DRUG PROGRAM	5,000.00	840.00	2,905.00	.00	2,095.00	.41%
55180 CRIPPLED CHILDREN SERVICES	6,242.00	.00	3,121.00	.00	3,121.00	.50%
55390 APPROPRIATION TO STATE	110,500.00	.00	55,250.00	.00	55,250.00	.50%
55520 CEASE	8,000.00	.00	4,000.00	.00	4,000.00	.50%
55530 DEPARTMENT OF CHILDRENS SERVICES	15,000.00	.00	2,619.65	.00	12,380.35	.82%
55590 OTHER LOCAL WELFARE SERVICES	45,000.00	85.00	14,625.00	.00	30,375.00	.67%
55710 SANITATION MANAGEMENT	15,000.00	.00	7,500.00	.00	7,500.00	.50%
55900 OTHER PUBLIC HEALTH AND WELFARE	1,500.00	.00	1,500.00	.00	.00	.00%
56100 ADULT ACTIVITIES	11,600.00	.00	5,800.00	.00	5,800.00	.50%
56300 SENIOR CITIZENS ASSISTANCE	6,500.00	.00	3,250.00	.00	3,250.00	.50%
56500 LIBRARIES	257,000.00	.00	128,500.00	.00	128,500.00	.50%
56700 PARK	236,520.00	14,970.62	95,823.28	6,635.41	134,061.31	.56%



SEL: Year Fnd Acct Obj Gp Sub Loc. Pgm

HAMLEN COUNTY ACCOUNTS & BUDGETS

PAGE: 2

FROM: 2013 101 50000 000 00 000 0000 000

GENERAL FUND (101)

Jan 09, 2014

THRU: 2013 101 99999 000 00 000 0000 000

EXPENDITURE REPORT

09:38 AM

REPORT DATE: 12/31/2013

ACCOUNT/DESCRIPTION.....	APPROPRIATION AMOUNT	MONTH-TO-DATE EXPENDITURES	YEAR-TO-DATE EXPENDITURES	OUTSTANDING ENCUMBRANCES	AVAILABLE FUNDS	AVL FNDS %OF BUDG
56900 OTHER SOCIAL, CULTURAL & RECREATIONAL	301,600.00	9,674.51	144,862.25	.00	156,737.75	.51%
57100 AGRICULTURAL EXTENSION SERVICE	138,459.00	38.35	33,492.46	98,469.39	6,497.15	.04%
57300 FOREST SERVICE	1,000.00	.00	1,000.00	.00	.00	.00%
57500 SOIL CONSERVATION	42,414.00	3,534.51	19,757.92	.00	22,656.08	.53%
57800 Storm Water Management	22,000.00	.00	.00	3,500.00	18,500.00	.84%
58110 TOURISM	203,937.00	5,073.68	82,250.55	6,850.00	114,836.45	.56%
58120 INDUSTRIAL DEVELOPMENT	130,679.00	.00	26,000.00	.00	104,679.00	.80%
58210 PUBLIC TRANSPORTATION	35,000.00	2,180.59	7,014.14	.00	27,985.86	.79%
58300 VETERANS' SERVICES	15,728.00	2,336.45	8,897.16	.00	6,830.84	.43%
58600 EMPLOYEE BENEFITS	833,463.00	169,695.04	537,946.89	60,591.22	234,924.89	.28%
58900 REFUNDS	551,612.00	26,548.34	198,472.97	10,134.00	343,005.03	.62%
73300 COMMUNITY SERVICES	7,000.00	.00	.00	.00	7,000.00	1.00%
91110 GENERAL ADMINISTRATION PROJECTS	252,825.00	.00	.00	82,025.00	170,800.00	.67%
91120 ADMINISTRATION OF JUSTICE PROJECTS	52,500.00	.00	.00	45,000.00	7,500.00	.14%
91130 PUBLIC SAFETY PROJECTS	255,281.00	105,751.62	177,510.62	46,213.00	31,557.38	.12%
91140 PUBLIC HEALTH AND WELFARE PROJECTS	46,000.00	.00	54.60	46,000.00	-54.60	-.00%
91150 SOCIAL, CULTURAL AND RECREATION PROJEC	.00	.00	.00	.00	.00	.00%
99100 OPERATING TRANSFERS	25,000.00	27,317.09	193,723.29	.00	-168,723.29	-6.74%
Total: GENERAL FUND (101)	17,288,548.00	1,403,258.93	7,579,749.70	859,862.62	8,848,935.68	.51%



SEL: Year Fnd Acctnt Obj Gp Sub Loc. Pgm
 FROM: 2013 116 50000 000 00 000 0000 000
 THRU: 2013 116 99999 000 00 000 0000 000

HAMBLEN COUNTY ACCOUNTS & BUDGETS
 SOLID WASTE/SANITATION (116)
 EXPENDITURE REPORT
 REPORT DATE: 12/31/2013

PAGE: 1
 Jan 09, 2014
 09:38 AM

ACCOUNT/DESCRIPTION.....	APPROPRIATION AMOUNT	MONTH-TO-DATE EXPENDITURES	YEAR-TO-DATE EXPENDITURES	OUTSTANDING ENCUMBRANCES	AVAILABLE FUNDS	AVL FNDS %OF BUDG
50000 CASH DISBURSEMENTS	.00	.00	.00	.00	.00	.00%
55710 SANITATION MANAGEMENT	2,656,861.00	295,234.17	1,108,299.06	196,981.28	1,351,580.66	.50%
73300 COMMUNITY SERVICES	.00	.00	.00	.00	.00	.00%
Total: SOLID WASTE/SANITATION (116)	2,656,861.00	295,234.17	1,108,299.06	196,981.28	1,351,580.66	.50%



SEL: Year Fnd Acct Obj Gp Sub Loc. Pgm

HAMBLE COUNTY ACCOUNTS & BUDGETS

PAGE: 1

FROM: 2013 131 50000 000 00 000 0000 000

HIGHWAY FUND (131)

Jan 09, 2014

THRU: 2013 131 99999 000 00 000 0000 000

EXPENDITURE REPORT

09:39 AM

REPORT DATE: 12/31/2013

ACCOUNT/DESCRIPTION.....	APPROPRIATION AMOUNT	MONTH-TO-DATE EXPENDITURES	YEAR-TO-DATE EXPENDITURES	OUTSTANDING ENCUMBRANCES	AVAILABLE FUNDS	AVL FNDS %OF BUDG
61000 ADMINISTRATION	360,250.00	33,842.21	170,815.74	23,190.84	166,243.42	.46%
62000 HIGHWAY AND BRIDGE MAINTENANCE	1,072,067.00	76,083.44	466,812.19	22,859.03	582,395.78	.54%
63100 OPERATION AND MAINTENANCE OF EQUIPMENT	407,370.00	40,480.03	150,868.42	59,994.59	196,506.99	.48%
66000 EMPLOYEE BENEFITS	62,553.00	37.50	36,115.60	.00	26,437.40	.42%
68000 CAPITAL OUTLAY	544,203.00	.00	298.99	519,703.00	24,201.01	.04%
Total: HIGHWAY FUND (131)	2,446,443.00	150,443.18	824,910.94	625,747.46	995,784.60	.40%



County Mayor's Report January 2014

Animal Control/Animal Shelter Study Committee –

The committee studying the future of how animal shelter/animal control services should be provided has completed its report and has delivered it to the Morristown-Hamblen Humane Society Board for its input. Once its input is added, the report will be presented to the County Mayor and City Mayor who will prepare recommendations to present to the County Commission and City Council in February.

Roofing Projects Update -

The repair of the east section of the courthouse roof damaged by hail is complete as is the replacement of the health department roof. Final inspection by the roofing specialist hired to oversee the projects will take place during the next few days.

Accounting Software –

During the FY 2013-14 budget process we discussed the need to update our accounting, payroll, and purchasing software because of the status of our current vendor. The software RFP is being prepared. We anticipate presenting proposals to the finance committee in February for implementation in July. The funds to purchase the software are set aside.

Criminal Justice Needs Assessment -

The kickoff meeting for the needs assessment study is Monday, January 13, 2014 at 9 a.m. in the Justice Center. Our consultant, Alan Richardson of Carter, Goble, Lee Associates, sent us a list of data needed to complete the study. The various departments that manage the data are responding to the request. We expect the final report in April 2014.

Recovery Court Grant Review –

Hamblen County Recovery Court received a \$50,000 state grant to help pay program expenses during FY 2012-13. The state audited our records and reported neither findings nor recommendations to improve operations. Additionally, the auditor commended coordinator Barbara Horton and our finance department for a “great job.”

GIS Discovery Workshop -

True North Geographic Technologies has been retained to help prepare a GIS master plan for the County as we prepare to enter the GIS partnership with the City of Morristown, MUS and E-911. The objective of the master plan is to provide our departments (Highway, Sanitation, Planning, Emergency Management, Assessor of Property, Sheriff's Department) a road map for how to best use the data we have and what equipment and software we need to be effective. The kickoff meeting is scheduled for Wednesday, January 15th.

Kiwanis Club Splashpad at Cherokee Park –

The architect retained to design and oversee the splash pad, shelter and parking improvements has started its work. A topographical survey of the area has been completed and an initial concept design has been reviewed by staff. RedChair Architects is working closely with the County Mayor's office, park manager Frank Parker and the state to meet project objectives and the requirements of the state parks grant that is paying for 50% of the project.



"The People's House"

Month December Year 2013

[illegible]

Brief Descriptions of Issue:
To reclassify appropriations for data analysis review and maintenance agreements.


Date:

Budget Amendment 40007
12.6.13



LAW OFFICES
CAPPS, CANTWELL, CAPPS & BYRD
P.O. Box 1897
1018 WEST FIRST NORTH STREET
MORRISTOWN, TENNESSEE 37816-1897

PAUL R. CAPPS (1922-2003)
CHRISTOPHER P. CAPPS
DAVID S. BYRD



December 31, 2013

Mr. Bill Brittain, County Mayor
Hamblen County Courthouse
511 West Second North Street
Morristown, TN 37814

**RE: INVOICES FOR LEGAL SERVICES RENDERED ON BEHALF
OF HAMBLLEN COUNTY, TENNESSEE - DECEMBER, 2013**

Dear Bill:

Please find enclosed two (2) invoices representing legal services rendered on behalf of Hamblen County, Tennessee during the month of December, 2013.

As usual, one invoice covers our General/Miscellaneous File and one invoice covers a separate County departments.

Please review these invoices, and if you have any questions, please do not hesitate to contact me.

With best regards, I remain,

Very truly yours,

A handwritten signature in dark ink, appearing to be "C. Capps", written over the typed name "Christopher P. Capps".

Christopher P. Capps

CPC/alg

Enclosures

C:\USERS\AMY GREEN\DOCUMENTS\PUBLIC FOLDERS\DOCUMENTS\HAMBLLEN COUNTY\LETTERS\2013\BRITTAIN, BILL (INVOICE)-12-31-13.DOCX

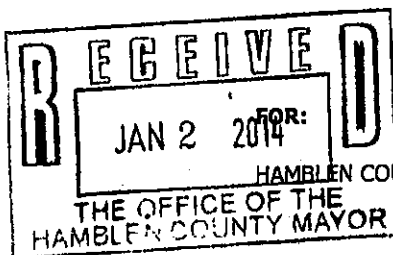


CAPPS, CANTWELL, CAPPS & BYRD
ATTORNEYS AT LAW

DATE: DECEMBER 31, 2013

TO:

HAMBLLEN COUNTY, TENNESSEE



HAMBLLEN COUNTY, TENNESSEE - GENERAL/MISCELLANEOUS

THE OFFICE OF THE
MBLEN COUNTY MAYOR

DESCRIPTION	AMOUNT
See attached invoice	
TOTAL	\$1,222.50

Make all checks payable to Capps, Cantwell, Capps & Byrd and REMIT TO: P.O. Box 1897, Morristown, TN 37816-1897.
Payment is due within 30 days. Any accounts which remain unpaid after 30 day shall bear interest at the rate of 1 1/2% per month.

Thank you for your business!



RE: HAMBLEN COUNTY, TENNESSEE - GENERAL/MISCELLANEOUS
 LEGAL SERVICES RENDERED - DECEMBER, 2013

Hrs.

12/02/13	E-mails to and from Bill Brittain re: National Jail and Lock; received, reviewed service docs from Paul Ivey re: National Jail and Lock; e-mail from Bill Brittain re: National Jail and Lock	0.45
12/03/13	E-mails from and to Bill Brittain re: Cherokee Park contracts/splashpad; fax to Joey Barnard and Esco Jarnigan re: National Jail and Lock; e-mails from and to Chris Bell re: EMS resolution; e-mails from Bill Brittain re: EMS resolution; e-mail from Bill Brittain re: GIS Agreement	1.15
12/04/13	Drafted letter to Tony Allen re: National Jail and Lock settlement; e-mails from Chris Bell re: EMS resolution; e-mails to and from Bill Brittain re: EMS resolution	1.00
12/05/13	Meeting with Bill Brittain and Chris Bell re: EMS resolution; e-mails from and to Bill Brittain re: EMS resolution	1.25
12/06/13	E-mail from Bill Brittain re: George; e-mail from Cindy Dibb re: 12/9 committee meeting	0.20
12/09/13	Committee meeting; e-mails from and to Chris Bell re: EMS resolution	1.00
12/10/13	E-mails to and from Bill Brittain re: George; finalized letter to Tony Allen, prepared Order of Dismissal, mailed same with check	0.55
12/11/13	E-mails from and to Chris Bell re: EMS resolution; e-mail from Bill Brittain re: EMS resolution	0.40
12/13/13	Review docs from Jeff Thompson re: <u>Livesay</u>	0.10
12/16/13	Review docs from Jeff Thompson re: <u>Livesay</u>	0.10
12/17/13	E-mail from Karen Rich re: Hamblen County Commission and Committee meetings for 2014	0.10
12/18/13	E-mail from Cindy Dibb re: 12/19 commission meeting; e-mail from Bill Brittain re: Cherokee Park Agreement and EMS resolution	0.20
12/19/13	County Commission meeting	0.75
12/23/13	E-mail from Chris Bell re: EMS resolution; e-mail from Bill Brittain re: conference	0.20



12/27/13 Review and edit WCRK contract, e-mail to Bill Brittain and
Karen Rich 0.50

12/31/13 Revised EMS Regs; e-mail to Bill re: discussion items 0.20

Legal services rendered (8.15 x \$150 =)

\$1,222.50

TOTAL:

\$1,222.50

C:\Users\Amy Greer\Documents\Public Folders\Documents\Invoices\WashlanCo.13\December\General.docx



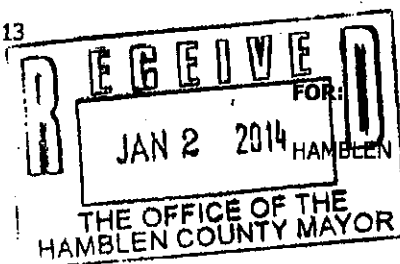
CAPPS, CANTWELL, CAPPS & BYRD
ATTORNEYS AT LAW

1018 WEST FIRST NORTH STREET
MORRISTOWN, TN 37814
Phone: 423-586-3083 Fax: 423-586-0513

DATE: DECEMBER 31, 2013

TO:

HAMBLLEN COUNTY, TENNESSEE



FOR:

JAN 2 2014

12 HAMBLIN COUNTY, TENNESSEE - PLANNING

THE OFFICE OF THE
HAMBLÉN COUNTY MAYOR

DESCRIPTION	AMOUNT
See attached invoice	
TOTAL	\$90.00

Make all checks payable to Capps, Cantwell, Capps & Byrd and REMIT TO: P.O. Box 1897, Morristown, TN 37816-1897.
Payment is due within 30 days. Any accounts which remain unpaid after 30 day shall bear interest at the rate of 1 1/2% per month.

Thank you for your business!



RE: HAMBLEN COUNTY, TENNESSEE - PLANNING
LEGAL SERVICES RENDERED - DECEMBER, 2013

12/05/13	Conference with Miranda and Tina	0.25
12/12/13	Finalized Civil Citations on Lane and Musick; conference with Danny Young; met Danny at Justice Center and filed citations	0.35

Legal Services Rendered (0.60 x \$150 =)	\$90.00
TOTAL:	\$90.00

C:\Users\New User\Documents\Public Folders\Documents\Invoices\KashiesCo.13\December\Planning.docx



December	2013													
Permit	Date	Applicant	Type	Address	Construction	Permit	SW	Plumbing	Mech.	Gas	Total	Tax Map	Group	Parcel
010251		Void		Void							\$0.00			
010252	12/2/13	Lee	Storage Bldg	5260 Spencer Hale Road 37813	\$6,000.00	\$60.00					\$60.00	057		140.15
010253	12/31/13	Greene	House	7280 St. Clair Road 37891	\$70,000.00	\$640.00					\$640.00	012		026.14
010254	12/5/13	Dover	House	1136 Dover Road 37813	\$140,800.00	\$1,024.00	\$100.00	\$95.00	\$15.00		\$1,234.00	035		pt 025.02
010255		Void		Void							\$0.00			
010256	12/5/13	Kesterson	House	2613 Fish Hatchery Rd 37814	\$179,000.00	\$1,197.50	\$100.00	\$105.00	\$15.00		\$1,417.50	043		023.01
010257	12/4/13	Neo Com	Tower Upgrade	2735 Shields Ferry Road	\$55,000.00	\$100.00					\$100.00	024		159.00
010258		Void		Void		\$0.00					\$0.00			
010259	12/10/13	Griffin	SWMH	2350 Springvale Road 37813	\$11,000.00	\$100.00					\$100.00	051		031.00
010260	12/13/13	Thornton	Remodel	3350 Northwind Drive 37814	\$100,000.00	\$338.20		\$70.00	\$15.00		\$423.20	017K	A	040.00
010261		Void		Void							\$0.00			
010262	12/23/13	NSORO Mastec	Tower Upgrade	1057 Jaybird Lane 37814	\$55,000.00	\$50.00					\$50.00	025		140.00
010263	12/23/13	NSORO Mastec	Tower Upgrade	1393 Bonneville Drive 37814	\$55,000.00	\$50.00					\$50.00	033		004.15
010264	12/30/13	NSORO Mastec	Tower Upgrade	758 Wooddale Road 37814	\$20,000.00	\$50.00					\$50.00	047		091.00
010265	12/30/13	NSORO Mastec	Tower Upgrade	2285 Kidwell Ridge Road 37814	\$20,000.00	\$50.00					\$50.00	031		008.00
010266	12/30/13	NSORO Mastec	Tower Upgrade	7336 St. Clair Road 37891	\$20,000.00	\$50.00					\$50.00	012		026.14
	Total	16		Total:	\$731,800.00	\$3,709.70	\$200.00	\$270.00	\$45.00	\$0.00	\$4,224.70			
Running	Total	91			\$3,044,317.00	\$25,136.87	\$1,200.00	\$1,395.00	\$215.00	\$70.00	\$28,016.87			
												ETHRA	Monthly	YTD
					Total No.	Amount		Total				HOMES	0	0
				Copies and Miscellaneous		\$0.00		\$0.00	December					
				Re-Zoning Request	2	\$75.00		\$150.00						
				Variance Request		\$50.00		\$0.00			Total:	\$4,374.70		
				Plat Approval		\$150.00		\$0.00						
			3 lots or more	Land Disturbance/Development		\$100.00		\$0.00	2013-2014					
				Use on Review/Site Plan Review		\$50.00		\$0.00						
				Refunds				\$0.00						
				Total Collected				\$150.00	Total:		\$32,091.87			
				Running Total Collected				\$4,075.00						



MONTHLY AUTOPSY PENDING REPORT

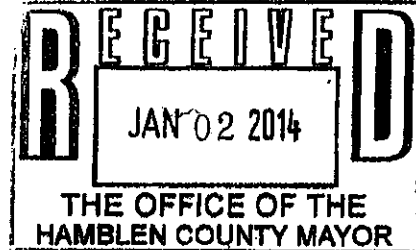
Hamblen County Coroner

P.O. Box 1479

Morristown, Tennessee 37816-1479

Phone (423): Office/Home; 581-6229 Fax; 289-1262 Cell; 312-6322

Email: coroner@musfiber.com



January 2, 2014

Knox County Medical Examiner

ATTN: Darinka Mileusnic-Polchan, M.D., M.E.

Fax number: 865-305-6608

In an effort to keep all files current, the following Hamblen County Coroner/Medical Examiner's cases have not been closed pending final autopsy reports from you as of December 31, 2013. If your records do not match as listed below, please notify me as soon as possible.

#	CASE#	DATE ORDERED	NAME	AGE	/DATE AUTOPSY REPORT RECEIVED
1.	13138	04-19-13	Master Jacob Wolfenbarger,	16	PENDING TOX
2.	13152	05-13-13	Mr. Robert Johnson,	34	
3.	13154	05-14-13	Mr. Kenneth Robertson,	52	PENDING TOX
4.	13166	05-23-13	Ms. Dianna Mallicoat,	59	
5.	13188	06-14-13	Mr. Moises Doninelli,	42	
6.	13242	07-29-13	Ms. Linda Drinnon,	53	
7.	13248	08-03-13	Mr. Dallas Short,	41	
8.	13382	09-09-13	Mr. Shane Johnson,	37	
9.	13342	10-27-13	Mr. Larry Skeen,	63	
10.	13348	11-02-13	Mr. Robert Justice,	66	
11.	13387	12-07-14	Mr. James Barnes,	58	
12.	13388	12-08-13	Mr. Billy Fawver,	66	
13.	13389	12-09-13	Mr. Michael Anderson,	58	
14.	13401	12-19-13	Master Baby Boy Manning,	1	Day
15.	13414	12-28-13	Mrs. Anna Tucker,	83	
16.	13415	12-28-13	Mrs. Cheri Haney,	56	

If I may provide any additional information or assistance please feel free to contact me at any time.

Sincerely,

Eddie R. Davis
Hamblen County Coroner

CC: Hamblen County Mayor & County Commission
Hamblen County Medical Examiner



MONTHLY REPORT
Hamblen County Coroner

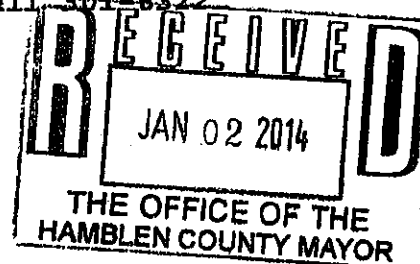
P.O. Box 1479

Morristown, Tennessee 37816-1479

Phones (423) Home 581-6229 Fax 289-1262 Cell 301-6322

January 2, 2014

Hamblen County Commission
C/O Mr. Bill Brittain, County Mayor
Hamblen County Court House
Morristown, Tennessee 37814




Dear Commissioners:

The following Coroner calls were attended by me during the month of December along with being on call 24/7/365, training, assisting, directing and reviewing each call and the work of all Deputy Coroners and, serving as liaison between Medical Examiner and Pathologist; collecting, preparing and shipping toxicology specimens and reviewing all cremation requests.

CALL# CASE# DATE NAME, AGE, HOME ADDRESS *1

1.	13380	12-02-13	Mrs.	Edna Hurst, 93, 739 East Second North Street
2.	13381	12-03-13	Mrs.	Marillou Greenwade, 65, 785 Pendleton Avenue
3.	13382	12-05-13	Ms.	Angela Anderson, 48, 1135 Jaybird Roa Road
4.	13383	12-05-13	Mrs.	Laura Johns, 84, 319 Beech Street
5.	13385	12-06-13	Mr.	Franklin French, 72, 4450 Stapleton Road
6.	13390	12-10-13	Mrs.	Mary Conklin, 84, 807 Eastwood Circle
7.	13392	12-11-13	Mr.	Gerold McKinney, 78, 3830 Reeds Chapel Road
8.	13393	12-12-13	Ms.	Geraldine Smith, 72, 331 West Hillcrest Drive
9.	13400	12-19-13	Mr.	Dana Seals, 73, 480 Benton Hale Road
10.	13403	12-20-13	Mr.	Lonnice Johnson, 55, 213 Meeks Street
11.	13406	12-21-13	Mrs.	Anna Davis, 58, 496 Andrew Circle
12.	13408	12-23-13	Mr.	George Large, 83, 4565 West Over Place
13.	13410	12-26-13	Ms.	Deborah Scott, 62, 621 Collinson Ford Road
14.	13412	12-27-13	Mr.	James Koovalles, 59, 6681 Weather Circle
15.	13413	12-28-13	Mrs.	Georgie Taylor, 89, 4669 Fowler Drive
16.*	13415	12-28-13	Mrs.	Cheri Haney, 56, 1821 Dalton Ford Road
17.	13416	12-28-13	Mrs.	Edith Johns, 89, 5860 Timber Creek Road
18.	13417	12-30-13	Ms.	Milissa Silver, 42, Bean Station, TN

If I may ever provide any additional information or assistance, please feel free to contact me at any time.


Eddie R. Davis
Hamblen County Coroner

CC: Hamblen County Medical Examiner

* Indicates Autopsy Performed

*1 All home addresses are Hamblen County unless otherwise stated.

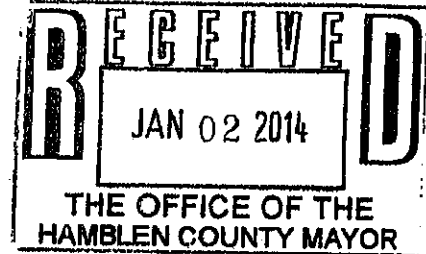
& Toxicology Samples Collected by Coroner's Office and sent to Saint Louis University



MONTHLY REPORT
Hamblen County Deputy Coroner
1500 Jarrell-Ray Road
Whitesburg, Tennessee 37891
Phone: 235-4757

January 2, 2014

Hamblen County Commission
C/O Mr. Bill Brittain, County Mayor
Hamblen County Court House
Morristown, Tennessee 37814



Dear Commissioners:

The following Coroner calls were answered by me during the month of December.

CALL#	CASE#	DATE	NAME, AGE, HOME ADDRESS *1
1.	13384	12-05-13	Mrs. Mary Parker, 82, 922 South Liberty Hill Road
2.	13386	12-07-13	Mr. Johnny Johnson, 61, 3411 Mill Wheel Road
3.	13391	12-11-13	Mrs. Mildred Ellis, 86, 1173 Kidwells Ridge Road
4.	13394	12-13-13	Mr. Richard Napier, 58, 1276 Jessica Drive
5.	13395	12-14-13	Miss. Stacey Carlock, 44, 1459 Devault Street
6.	13397	12-17-13	Mr. Lloyd Arington, 58, 310 Douglas Circle
7.	13398	12-17-13	Mrs. Erna Anderson, 89, 739 East Second North Street
8.	13402	12-20-13	Mr. Arthur Rhea, 81, 632 Cedar Creek Road
9.	13405	12-21-13	Mr. Ronald Campbell, 72, Sneedville, TN
10.	13411	12-26-13	Mr. Faustino Hernandez, 60, 1427 Russell Street

I certify that I attended to the cases listed above. I request the allocated fees of \$30.00 per call:

10 Calls X \$30. = \$300.00

Sincerely,

Signature on File

William B. Love
Deputy Coroner

erd/wbl

CC: Hamblen County Medical Examiner

* Indicates Autopsy Performed

*1 All home addresses are Hamblen County unless otherwise stated.

& Toxicology Samples Sent to Saint Louis University

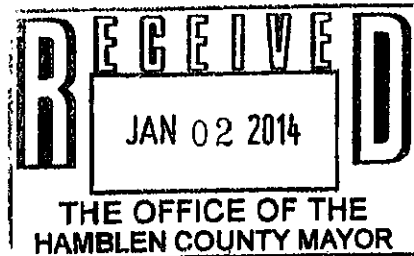
Omitted from previous Month's Report



MONTHLY REPORT
Hamblen County Deputy Coroner
Post Office Box 577
Russellville, Tennessee 37860-0577
Phone: 423-585-7117

January 2, 2014

Hamblen County Commission
C/O Mr. Bill Brittain, County Mayor
Hamblen County Court House
Morristown, Tennessee 37814



Dear Commissioners:

The following Coroner calls were answered by me during the month of December.

CALL#	CASE#	DATE	NAME, AGE, HOME ADDRESS *1
1.	18378	12-01-13	Mrs. Shirley Davis, 73, 4424 Maple Valley Road
2.	*13388	12-08-13	Mr. Billy Fawver, 66, 1860 Silver City Road
3.	*13389	12-09-13	Mr. Michael Anderson, 58, 504 Crestwood Drive
4.	13399	12-18-13	Mr. Warren Senesac, 89, 980 Benjamin Drive
5.	*13401	12-19-13	Baby Boy Manning, 1 Day, 844 West Eleventh North Street
6.	13404	12-21-13	Mrs. Thelma Hodge, 76, 218 Jacobs Road
7.	*13414	12-28-13	Mrs. Anna Tucker, 83, 1109 Sulphur Springs Road
8.	13418	12-30-13	Mr. Charles Jarnagin, 71, 1100 East Fifth North St.
9.	13419	12-31-13	Miss. Wanda Reed, 70, 115 East Third North Street

I certify that I attended to the cases listed above. I request the allocated fees of \$30.00 per call:

9 Calls X \$30. = \$270.00

Sincerely,

SIGNATURE ON FILE

J.R. Thompson, Jr.
Deputy Coroner

erd/wbl

CC: Hamblen County Medical Examiner

* Indicates Autopsy Performed

*1 All home addresses are Hamblen County unless otherwise stated.


& Toxicology Samples Sent to Saint Louis University



MONTHLY REPORT
Hamblen County Deputy Coroner
1207 Liberty Hall Road
Morristown, Tennessee 37813
Phone: 423-231-7159

January 2, 2014

Hamblen County Commission
C/O Mr. Bill Brittain, County Mayor
Hamblen County Court House
Morristown, Tennessee 37814



Dear Commissioners:

The following Coroner calls were answered by me during the month of December.

CALL#	CASE#	DATE	NAME, AGE, HOME ADDRESS *1
1.	13379	12-01-13	Mrs. Joyce Freeman, 78, 2925 Boatmans Mountain Road
2.	*13387	12-07-14	Mr. James Barnes, 58, 5648 Byrd Road
3.	13396	12-15-14	Mrs. Hazel Bell, 95, 1335 Springvale Road
4.	&13407	12-22-13	Mr. Kevin Bragg, 41, 3486 Creechwood Drive
5.	13409	12-23-13	Mr. Ernest Moore, 88, 3551 Elwood Drive

I certify that I attended to the cases listed above. I request the allocated fees of \$30.00 per call:

5 Calls X \$30. = \$150.00

Sincerely,

SIGNATURE OF FILE

Paul Baldy
Deputy Coroner

erd/wbl

CC: Hamblen County Medical Examiner

* Indicates Autopsy Performed


*1 All home addresses are Hamblen County unless otherwise stated.

& Toxicology Samples Sent to Saint Louis University



HAMBLEN COUNTY CORONER'S ANNUAL STASTICS

CALENDAR YEAR	*1991	1992	1993	1994	1995	1996	1997	1998	1999	2000	2001	2002	2003	2004	2005	2006	2007	2008	2009	2010	2011	2012	2013	TOTALS
TOTAL CALLS	123	223	224	233	267	253	267	280	255	300	282	329	322	324	352	316	393	404	398	412	362	376	418	7,113
ATTENDED BY CORONER	106	177	159	149	186	170	189	171	180	196	204	245	233	237	232	184	219	248	250	268	198	208	220	4,629
BY DEPUTY CORONER	17	46	67	84	81	83	78	109	75	104	78	84	89	87	120	132	174	156	148	144	164	168	198	2,486
Autopsies Ordered	16	22	18	22	19	28	27	27	34	42	38	41	37	31	33	32	36	35	35	36	40	43	45	737
Toxicology Drawn by Coroner		NA	NA	NA	NA	NA	NA	NA	NA	NA	NA	NA	NA	NA	NA	NA	8	10	8	18	17	15	17	93
**CAUSE OF DEATH																								
Heart Disease	56	101	110	116	117	103	97	104	96	118	108	112	107	110	127	109	132	131	132	128	112	122	109	2,557
Cancer	24	34	44	36	48	67	69	71	64	85	73	82	87	83	79	74	80	95	89	91	82	77	104	1,638
Brain Disease/Stroke	12	25	26	24	22	20	26	28	17	23	15	29	17	22	30	24	30	31	39	44	40	42	40	626
Respiratory Disease	7	14	3	12	14	12	19	15	22	17	21	29	18	19	22	16	30	39	42	37	23	24	41	496
Toxicity (Over Dose)	2	5	4	2	8	9	8	10	11	13	12	14	20	21	25	25	48	39	48	53	46	49	20	492
Accidental	9	13	10	17	21	15	13	10	14	21	10	17	18	11	16	15	14	16	5	17	9	16	13	320
Suicide	7	7	8	7	6	8	7	6	7	4	6	5	8	9	11	6	11	6	5	7	8	9	6	124
Sepsis	0	2	0	1	3	4	7	6	4	1	4	5	7	6	10	7	7	10	7	8	9	6	10	124
Renal Failure	1	1	1	5	2	2	3	7	1	4	5	7	5	7	7	8	13	4	4	5	7	6	11	116
Birth Defect	1	7	4	1	5	1	2	0	2	1	2	6	10	6	3	8	4	7	7	1	7	3	3	91
Liver Disease/Failure	0	2	3	2	5	4	3	2	1	2	4	2	3	2	1	5	7	5	4	4	3	2	8	74
Pulmonary Embolus	0	3	4	0	0	1	3	4	3	2	6	9	4	4	5	3	3	4	8	4	1	6	4	81
GI Bleed	1	3	2	2	5	1	4	5	4	1	3	4	3	8	5	4	1	3	0	4	5	5	11	84
Homicide	2	2	0	2	3	1	4	6	3	1	4	4	9	3	2	2	2	2	2	2	1	2	3	62
Fire/Smoke Inhalation	0	0	0	0	4	1	0	1	2	1	1	0	0	1	0	1	0	0	0	2	2	0	4	20
HIV/Aids	0	1	1	2	1	2	1	0	1	2	3	1	1	5	2	1	2	0	0	1	0	1	0	28
Other	1	3	4	4	3	2	1	5	3	4	5	3	5	7	7	8	9	12	6	4	7	8	8	119
Pending Autopsy/Tox	0	0	0	0	0	0	0	0	0	0	0	0	0	0	0	0	0	0	0	0	0	0	15	15
AGES in Years:																								
0-9	3	7	6	2	8	4	4	4	5	10	7	8	11	6	7	10	8	11	12	7	8	7	6	161
10-19	2	4	3	2	3	4	3	2	2	3	0	2	5	3	7	4	5	2	3	9	2	3	2	75
20-29	6	8	7	11	7	7	7	3	8	6	10	8	13	10	5	8	7	5	3	12	8	8	9	176
30-39	7	10	11	13	16	17	13	4	13	10	10	12	17	16	16	11	18	17	11	13	13	13	14	295
40-49	9	12	14	15	22	17	19	19	16	21	18	29	20	23	24	21	28	31	21	22	38	38	33	510
50-59	20	30	25	19	27	35	26	45	40	44	34	51	39	36	52	39	42	55	57	52	44	47	51	910
60-69	26	39	55	44	51	41	71	58	45	63	63	61	64	55	64	63	75	88	95	81	68	63	91	1,424
70-79	22	59	53	52	73	78	57	76	58	76	67	75	74	88	74	77	86	99	96	93	85	70	98	1,686
80-89	20	40	43	61	41	38	52	57	52	45	53	60	58	67	81	60	77	72	72	91	77	94	88	1,399
90-99	8	14	7	14	19	11	14	12	15	20	19	22	20	20	20	23	26	22	28	32	18	31	25	440
100+	0	0	2	0	0	1	1	0	1	2	1	1	1	0	2	0	1	2	0	0	1	2	1	19



Respectfully submitted, Eddie R. Davis, Hamblen County Coroner

Eddie R. Davis
Back to Regular Calendar

*Appointed Coroner June, 1991 **Cause of Deaths as recorded in this report does not specify contributing diseases or situations



CONSENT CALENDAR**Hamblen County Legislative Body**

Order #	Item	Placed From
1	Approval of the Previous Month's Minutes a. Hamblen County Commission Meeting – December 19, 2013	Chairman Stancil Ford
2	Approval of Notaries	County Clerk Linda Wilder
3	Operating Summaries – December 2013	Finance Committee
4	County Mayor's Report – January 2014	Finance Committee
5	Budget Amendment Approved by County Mayor	Finance Committee
6	County Attorney Invoices a. December 2013	Finance Committee
7	Planning Commission Building Permit Report a. December 2013	Finance Committee
8	Coroner's Report a. December 2013 b. Annual Statistics Report	

Thursday, January 23, 2014



MONTHLY CHECKS

Motion by Louis Jarvis, seconded by Tim Dennison to approve the monthly checks submitted by the County Mayor's office.

Chair S. Ford	YES	L. Carter	YES
R. Eldridge	YES	VChair H. Shipley	YES
L. Baker	YES	N. Phillips	YES
T.Dennison	(2) YES	W. NeSmith	YES
D. Fullington	YES	T. Goins	YES
H. Harville	YES	D. Wampler	YES
P. LeBel	YES	L. Jarvis	(M) YES

8.a.

Passed (14 YES - 0 NO - 0 ABS - 0 Absent)

Majority Vote >

FUND: 101 GENERAL FUND (101)
 REPT NAME: COMMISSION APPROVAL LISTING

PAGE: 1
 DATE: 01/02/14
 TIME: 10:18 AM

ACCT#	OBJ	NAME	DATE	REFERENCE	DESCRIPTION	AMOUNT PAID
51100	312	CONTRACTS WITH PRIVATE AGENCIE	12/23/13	Ck# 244761	JOE POWELL	100.00
51100	435	OFFICE SUPPLIES	12/12/13	Ck# 244627	EVANS OFFICE SUPPLY CO.	48.00
51100	599	OTHER CHARGES	12/05/13	Ck# 244507	THE BLOSSOM SHOP	30.00
51100	599	OTHER CHARGES	12/12/13	Ck# 244623	CITIZEN TRIBUNE	193.44
51100	...	COUNTY COMMISSION.....			Total: 4	371.44
51300	307	COMMUNICATION	12/05/13	Ck# 244556	VERIZON WIRELESS	73.23
51300	307	COMMUNICATION	12/12/13	Ck# 244619	AT & T	92.10
51300	307	COMMUNICATION	12/12/13	Ck# 244622	CENTURY LINK/BUSINESS SERVICES	44.05
51300	349	PRINTING, STATIONERY AND FORMS	12/12/13	Ck# 244623	CITIZEN TRIBUNE	108.99
51300	351	RENTALS	12/19/13	Ck# 244664	CANON SOLUTIONS AMERICA, INC.	272.00
51300	355	TRAVEL	12/05/13	Ck# 244508	WILLIAM H. BRITTAINE	115.62
51300	355	TRAVEL	12/19/13	Ck# 244674	FUELMAN TENNESSEE	18.43
51300	435	OFFICE SUPPLIES	12/12/13	Ck# 244627	EVANS OFFICE SUPPLY CO.	317.50
51300	435	OFFICE SUPPLIES	12/12/13	Ck# 244650	SUNTRUST BANKCARD, N.A.	7.50
51300	599	OTHER CHARGES	12/05/13	Ck# 244538	ROSE CENTER	400.00
51300	599	OTHER CHARGES	12/12/13	Ck# 244623	CITIZEN TRIBUNE	25.00
51300	599	OTHER CHARGES	12/12/13	Ck# 244629	FOOD CITY	218.22
51300	599	OTHER CHARGES	12/12/13	Ck# 244650	SUNTRUST BANKCARD, N.A.	55.92
51300	599	OTHER CHARGES	12/19/13	Ck# 244673	ENGLISH MOUNTAIN SPRING WATER	25.00
51300	599	OTHER CHARGES	12/23/13	Ck# 244762	RIX COPIES	69.00
51300	...	COUNTY MAYOR.....			Total: 15	1842.56
51400	331	LEGAL SERVICES	12/05/13	Ck# 244510	CAPPS, CANTWELL, CAPPS, & BYRD	2257.50
51500	307	COMMUNICATION	12/12/13	Ck# 244619	AT & T	16.97
51500	307	COMMUNICATION	12/12/13	Ck# 244622	CENTURY LINK/BUSINESS SERVICES	3.64
51500	320	DUES & MEMBERSHIPS	12/12/13	Ck# 244652	TENNESSEE ASSOCIATION OF	250.00
51500	332	LEGAL NOTICES, RECORD & CT COST	12/12/13	Ck# 244623	CITIZEN TRIBUNE	426.88
51500	355	TRAVEL	12/19/13	Ck# 244674	FUELMAN TENNESSEE	14.04
51500	435	OFFICE SUPPLIES	12/19/13	Ck# 244673	ENGLISH MOUNTAIN SPRING WATER	5.00
51500	...	ELECTION COMMISSION.....			Total: 6	716.53
51600	307	COMMUNICATION	12/12/13	Ck# 244622	CENTURY LINK/BUSINESS SERVICES	2.11
51600	709	DATA PROCESSING EQUIPMENT	12/05/13	Ck# 244509	BUSINESS INFORMATION SYSTEMS	965.65
51600	709	DATA PROCESSING EQUIPMENT	12/12/13	Ck# 244627	EVANS OFFICE SUPPLY CO.	195.00
51600	...	REGISTER OF DEEDS.....			Total: 3	1162.76
51720	307	COMMUNICATION	12/05/13	Ck# 244556	VERIZON WIRELESS	101.71
51720	307	COMMUNICATION	12/12/13	Ck# 244622	CENTURY LINK/BUSINESS SERVICES	6.13
51720	320	DUES AND MEMBERSHIPS	12/23/13	Ck# 244754	HAMBLETON COUNTY CLERK	28.00
51720	331	LEGAL SERVICES	12/05/13	Ck# 244510	CAPPS, CANTWELL, CAPPS, & BYRD	37.50
51720	351	RENTALS	12/19/13	Ck# 244664	CANON SOLUTIONS AMERICA, INC.	139.09
51720	425	GASOLINE	12/19/13	Ck# 244674	FUELMAN TENNESSEE	117.56
51720	435	OFFICE SUPPLIES	12/12/13	Ck# 244627	EVANS OFFICE SUPPLY CO.	81.99
51720	435	OFFICE SUPPLIES	12/12/13	Ck# 244650	SUNTRUST BANKCARD, N.A.	141.58
51720	...	PLANNING AND BUILDING PERMITS.....			Total: 8	653.56
51810	307	COMMUNICATION	12/05/13	Ck# 244556	VERIZON WIRELESS	242.51
51810	307	COMMUNICATION	12/12/13	Ck# 244619	AT & T	1134.92



FUND: 101 GENERAL FUND (101)
 REPT NAME: COMMISSION APPROVAL LISTING

PAGE: 2
 DATE: 01/02/14
 TIME: 10:18 AM

ACCT	OBJ	NAME	DATE	REFERENCE	DESCRIPTION	AMOUNT PAID
51810	307	COMMUNICATION	12/12/13	Ck# 244622	CENTURY LINK/BUSINESS SERVICES	.19
51810	307	COMMUNICATION	12/19/13	Ck# 244660	AT & T	671.71
51810	334	MAINTENANCE AGREEMENT	12/23/13	Ck# 244767	TN DEPT OF LABOR & WORKFORCE	120.00
51810	335	MAINTENANCE - BUILDING	12/05/13	Ck# 244514	CITY ELECTRIC SUPPLY	92.59
51810	335	MAINTENANCE - BUILDING	12/05/13	Ck# 244529	LOWE'S	18.03
51810	335	MAINTENANCE - BUILDING	12/05/13	Ck# 244557	WHOLESALE SUPPLY GROUP	1.51
51810	335	MAINTENANCE - BUILDING	12/12/13	Ck# 244627	EVANS OFFICE SUPPLY CO.	3324.00
51810	336	MAINTENANCE AND REPAIR SERVICE	12/19/13	Ck# 244659	ALPHA OUTDOOR EQUIPMENT	532.35
51810	336	MAINTENANCE AND REPAIR SERVICE	12/19/13	Ck# 244663	BULLZYE FIRE EXTINGUISHER CO.	54.00
51810	338	MAINTENANCE - VEHICLES	12/12/13	Ck# 244626	CRESCENT WASH & LUBE	42.37
51810	399	OTHER CONTRACTED SERVICES	12/19/13	Ck# 244673	ENGLISH MOUNTAIN SPRING WATER	8.00
51810	410	CUSTODIAL SUPPLIES	12/05/13	Ck# 244525	KEL-SAN, INC.	107.50
51810	410	CUSTODIAL SUPPLIES	12/12/13	Ck# 244630	G & K SERVICES INC.	182.16
51810	410	CUSTODIAL SUPPLIES	12/19/13	Ck# 244680	KEL-SAN, INC.	274.81
51810	415	ELECTRICITY	12/23/13	Ck# 244758	MORRISTOWN UTILITIES	20931.00
51810	425	GASOLINE	12/19/13	Ck# 244674	FUELMAN TENNESSEE	392.23
51810	434	NATURAL GAS	12/19/13	Ck# 244661	ATMOS ENERGY	3645.90
51810	451	UNIFORMS	12/12/13	Ck# 244630	G & K SERVICES INC.	339.24
51810	...	COUNTY BLDG- COURTHOUSE.....			Total:	20 32115.02
51910	351	RENTALS	12/19/13	Ck# 244664	CANON SOLUTIONS AMERICA, INC.	139.09
51910	719	OFFICE EQUIPMENT	12/12/13	Ck# 244631	GAYLORD BROS.	1359.20
51910	719	OFFICE EQUIPMENT	12/19/13	Ck# 244675	GAYLORD BROS.	252.00
51910	...	ARCHIVES- PRESERVATION OF RECORDS.....			Total:	3 1750.29
52100	355	TRAVEL	12/19/13	Ck# 244662	JOEY BARNARD	202.49
52100	435	OFFICE SUPPLIES	12/12/13	Ck# 244633	GOODWILL INDUST. OF KNOXVILLE	93.00
52100	435	OFFICE SUPPLIES	12/23/13	Ck# 244751	FORD'S BUSINESS FORMS	375.57
52100	...	ACCOUNTS AND BUDGETS.....			Total:	3 671.06
52200	302	ADVERTISING	12/19/13	Ck# 244681	KNOXVILLE NEWS-SENTINEL	96.68
52200	435	OFFICE SUPPLIES	12/12/13	Ck# 244627	EVANS OFFICE SUPPLY CO.	233.21
52200	435	OFFICE SUPPLIES	12/23/13	Ck# 244745	ACME PRINTING COMPANY, INC.	160.00
52200	...	PURCHASING.....			Total:	3 489.89
52300	307	COMMUNICATION	12/12/13	Ck# 244622	CENTURY LINK/BUSINESS SERVICES	3.55
52300	338	MAINTENANCE AND REPAIR SERVICE	12/12/13	Ck# 244626	CRESCENT WASH & LUBE	7.00
52300	425	GASOLINE	12/19/13	Ck# 244674	FUELMAN TENNESSEE	185.46
52300	435	OFFICE SUPPLIES	12/19/13	Ck# 244673	ENGLISH MOUNTAIN SPRING WATER	20.00
52300	...	PROPERTY ASSESSOR'S OFFICE.....			Total:	4 216.01
52400	307	COMMUNICATION	12/12/13	Ck# 244622	CENTURY LINK/BUSINESS SERVICES	.39
52400	349	PRINTING, STATIONERY & FORMS	12/12/13	Ck# 244633	GOODWILL INDUST. OF KNOXVILLE	10.00
52400	351	RENTALS	12/19/13	Ck# 244664	CANON SOLUTIONS AMERICA, INC.	139.09
52400	355	TRAVEL	12/12/13	Ck# 244650	SUNTRUST BANKCARD, N.A.	406.38
52400	435	OFFICE SUPPLIES	12/12/13	Ck# 244627	EVANS OFFICE SUPPLY CO.	199.98
52400	...	COUNTY TRUSTEE'S OFFICE.....			Total:	5 755.84
52500	307	COMMUNICATION	12/05/13	Ck# 244556	VERIZON WIRELESS	48.08
52500	307	COMMUNICATION	12/12/13	Ck# 244619	AT & T	33.94



FUND: 101 GENERAL FUND (101)
 REPT NAME: COMMISSION APPROVAL LISTING

PAGE: 3
 DATE: 01/02/14
 TIME: 10:18 AM

ACCT	OBJ	NAME	DATE	REFERENCE	DESCRIPTION	AMOUNT PAID
52500	307	COMMUNICATION	12/12/13	Ck# 244622	CENTURY LINK/BUSINESS SERVICES	10.49
52500	351	RENTALS	12/19/13	Ck# 244664	CANON SOLUTIONS AMERICA, INC.	165.00
52500	355	TRAVEL	12/12/13	Ck# 244632	TRACY GILBERT	36.19
52500	355	TRAVEL	12/12/13	Ck# 244646	PENNY PETTY	45.59
52500	435	OFFICE SUPPLIES	12/12/13	Ck# 244627	EVANS OFFICE SUPPLY CO.	60.73
52500	435	OFFICE SUPPLIES	12/12/13	Ck# 244657	WORLD DATA CORPORATION	600.00
52500	435	OFFICE SUPPLIES	12/19/13	Ck# 244673	ENGLISH MOUNTAIN SPRING WATER	20.00
52500	...	COUNTY CLERK'S OFFICE.....		Total:	9	1020.02
52600	312	CONTRACTS WITH PRIVATE AGENCIE	12/19/13	Ck# 244687	MUS FIBERNET	2520.85
52600	312	CONTRACTS WITH PRIVATE AGENCIE	12/23/13	Ck# 244770	MATTHEW S WILSON	136.00
52600	317	DATA PROCESSING SERVICES	12/19/13	Ck# 244687	MUS FIBERNET	332.70
52600	...	DATA PROCESSING.....		Total:	3	2989.55
52900	307	COMMUNICATION	12/05/13	Ck# 244556	VERIZON WIRELESS	77.76
52900	307	COMMUNICATION	12/12/13	Ck# 244619	AT & T	239.82
52900	307	COMMUNICATION	12/12/13	Ck# 244622	CENTURY LINK/BUSINESS SERVICES	3.82
52900	330	OPERATING LEASE PAYMENTS	12/12/13	Ck# 244643	MUS FIBERNET	101.95
52900	330	OPERATING LEASE PAYMENTS	12/19/13	Ck# 244666	CBL MORRISTOWN, LTD.	7276.13
52900	330	OPERATING LEASE PAYMENTS	12/19/13	Ck# 244696	WASTE INDUSTRIES/102 TIDIWASTE	70.18
52900	351	RENTALS	12/12/13	Ck# 244651	THERMOCOPY OF TENNESSEE	50.43
52900	435	OFFICE SUPPLIES	12/19/13	Ck# 244673	ENGLISH MOUNTAIN SPRING WATER	13.00
52900	...	OTHER FINANCE - MALL OFFICE.....		Total:	8	7833.09
53100	307	COMMUNICATIONS	12/05/13	Ck# 244556	VERIZON WIRELESS	59.50
53100	307	COMMUNICATIONS	12/12/13	Ck# 244619	AT & T	149.91
53100	307	COMMUNICATIONS	12/12/13	Ck# 244622	CENTURY LINK/BUSINESS SERVICES	15.55
53100	334	MAINTENANCE AGREEMENTS	12/05/13	Ck# 244506	BIS DIGITAL INC.	1170.00
53100	351	RENTALS	12/19/13	Ck# 244664	CANON SOLUTIONS AMERICA, INC.	524.45
53100	351	RENTALS	12/19/13	Ck# 244688	PITNEY BOWES	405.00
53100	399	OTHER CONTRACTED SERVICES	12/05/13	Ck# 244542	DWAYNE SLIGER	130.00
53100	399	OTHER CONTRACTED SERVICES	12/05/13	Ck# 244547	RICKY H SUTTON	130.00
53100	435	OFFICE SUPPLIES	12/12/13	Ck# 244627	EVANS OFFICE SUPPLY CO.	118.40
53100	...	CIRCUIT COURT.....		Total:	9	2702.81
53300	307	COMMUNICATION	12/12/13	Ck# 244619	AT & T	16.97
53300	307	COMMUNICATION	12/12/13	Ck# 244622	CENTURY LINK/BUSINESS SERVICES	7.02
53300	355	TRAVEL	12/12/13	Ck# 244654	TENNESSEE GENERAL SESSIONS	40.00
53300	399	OTHER CONTRACTED SERVICES	12/12/13	Ck# 244636	HERBERT HOLCOMB	150.00
53300	435	OFFICE SUPPLIES	12/19/13	Ck# 244673	ENGLISH MOUNTAIN SPRING WATER	13.00
53300	435	OFFICE SUPPLIES	12/19/13	Ck# 244683	LEXISNEXIS/MATTHEW BENDER & CO	16.33
53300	...	GENERAL SESSIONS COURT.....		Total:	6	243.32
53330	307	COMMUNICATION	12/05/13	Ck# 244556	VERIZON WIRELESS	180.54
53330	307	COMMUNICATION	12/12/13	Ck# 244619	AT & T	21.92
53330	322	EVALUATION AND TESTING	12/12/13	Ck# 244639	MEDTOX LABORATORIES INC.	191.00
53330	351	RENTALS/OCCUPANCY	12/19/13	Ck# 244664	CANON SOLUTIONS AMERICA, INC.	139.09
53330	355	TRAVEL	12/19/13	Ck# 244674	FUELMAN TENNESSEE	76.16
53330	435	OFFICE SUPPLIES	12/12/13	Ck# 244627	EVANS OFFICE SUPPLY CO.	138.00
53330	435	OFFICE SUPPLIES	12/19/13	Ck# 244673	ENGLISH MOUNTAIN SPRING WATER	13.00



FUND: 101 GENERAL FUND (101)
 REPT NAME: COMMISSION APPROVAL LISTING

PAGE: 4
 DATE: 01/02/14
 TIME: 10:18 AM

ACCT	OBJ	NAME	DATE	REFERENCE	DESCRIPTION	AMOUNT PAID
53330	435	OFFICE SUPPLIES	12/19/13	Ck# 244693	TOWN & COUNTRY LOCK & KEY	31.30
53330	...	DRUG COURT.....			Total: 8	791.01
53400	307	COMMUNICATION	12/12/13	Ck# 244619	AT & T	16.97
53400	307	COMMUNICATION	12/12/13	Ck# 244622	CENTURY LINK/BUSINESS SERVICES	5.92
53400	351	RENTALS	12/19/13	Ck# 244664	CANON SOLUTIONS AMERICA, INC.	188.00
53400	355	TRAVEL	12/19/13	Ck# 244670	COUNTY OFFICIALS ASSOCIATION	100.00
53400	435	OFFICE SUPPLIES	12/19/13	Ck# 244673	ENGLISH MOUNTAIN SPRING WATER	10.00
53400	435	OFFICE SUPPLIES	12/23/13	Ck# 244760	NUCYCLE TONER AND INK	385.86
53400	...	CHANCERY COURT.....			Total: 6	706.75
53500	307	COMMUNICATION	12/05/13	Ck# 244556	VERIZON WIRELESS	121.16
53500	307	COMMUNICATION	12/12/13	Ck# 244622	CENTURY LINK/BUSINESS SERVICES	6.06
53500	351	RENTALS	12/19/13	Ck# 244664	CANON SOLUTIONS AMERICA, INC.	139.09
53500	399	OTHER CONTRACTED SERVICES	12/23/13	Ck# 244768	CHRIS TRENT	420.00
53500	422	FOOD SUPPLIES	12/19/13	Ck# 244673	ENGLISH MOUNTAIN SPRING WATER	20.00
53500	425	GASOLINE	12/19/13	Ck# 244674	FUELMAN TENNESSEE	34.55
53500	435	OFFICE SUPPLIES	12/12/13	Ck# 244615	ACME PRINTING COMPANY, INC.	42.00
53500	...	JUVENILE COURT.....			Total: 7	782.86
53920	524	IN-SERVICE/STAFF DEVELOPMENT	12/19/13	Ck# 244676	GLOCK PROFESSIONAL, INC	390.00
53920	716	LAW ENFORCEMENT EQUIPMENT	12/12/13	Ck# 244650	SUNTRUST BANKCARD, N.A.	1188.71
53920	716	LAW ENFORCEMENT EQUIPMENT	12/23/13	Ck# 244752	GALL'S INC.	229.50
53920	...	Courtroom Security.....			Total: 3	1808.21
54110	307	COMMUNICATION	12/12/13	Ck# 244619	AT & T	109.60
54110	307	COMMUNICATION	12/12/13	Ck# 244622	CENTURY LINK/BUSINESS SERVICES	56.00
54110	307	COMMUNICATION	12/12/13	Ck# 244650	SUNTRUST BANKCARD, N.A.	22.38
54110	307	COMMUNICATION	12/19/13	Ck# 244694	VERIZON WIRELESS	1906.62
54110	336	MAINT & REPAIR SER - EQUIPMENT	12/05/13	Ck# 244531	MIDWEST RADAR	35.00
54110	338	MAINT & REPAIR SER - VEHICLES	12/12/13	Ck# 244626	CRESCENT WASH & LUBE	360.50
54110	338	MAINT & REPAIR SER - VEHICLES	12/12/13	Ck# 244648	ROYSTON CHRYSLER DODGE JEEP	2999.60
54110	348	POSTAL CHARGES	12/12/13	Ck# 244628	FEDERAL EXPRESS	13.53
54110	351	RENTALS	12/19/13	Ck# 244664	CANON SOLUTIONS AMERICA, INC.	229.27
54110	351	RENTALS	12/19/13	Ck# 244688	PITNEY BOWES	405.00
54110	353	TOW-IN SERVICES	12/05/13	Ck# 244546	RONALD TIPTON	25.00
54110	355	TRAVEL	12/12/13	Ck# 244637	ESCO R. JARNAGIN	165.00
54110	355	TRAVEL	12/12/13	Ck# 244641	WAYNE MIZE	165.00
54110	355	TRAVEL	12/12/13	Ck# 244650	SUNTRUST BANKCARD, N.A.	1386.00
54110	355	TRAVEL	12/19/13	Ck# 244684	CARRIE MCCANN	466.16
54110	425	GASOLINE	12/19/13	Ck# 244674	FUELMAN TENNESSEE	11110.66
54110	431	LAW ENFORCEMENT SUPPLIES	12/05/13	Ck# 244516	CRAIG'S FIREARM SUPPLY	802.08
54110	431	LAW ENFORCEMENT SUPPLIES	12/12/13	Ck# 244650	SUNTRUST BANKCARD, N.A.	838.94
54110	433	LUBRICANTS	12/12/13	Ck# 244626	CRESCENT WASH & LUBE	313.93
54110	433	LUBRICANTS	12/12/13	Ck# 244648	ROYSTON CHRYSLER DODGE JEEP	130.00
54110	435	OFFICE SUPPLIES	12/12/13	Ck# 244627	EVANS OFFICE SUPPLY CO.	1015.33
54110	435	OFFICE SUPPLIES	12/12/13	Ck# 244650	SUNTRUST BANKCARD, N.A.	55.00
54110	450	TIRES & TUBES	12/12/13	Ck# 244647	PORTER'S TIRE STORE	577.30
54110	450	TIRES & TUBES	12/12/13	Ck# 244648	ROYSTON CHRYSLER DODGE JEEP	123.90
54110	451	UNIFORMS	12/05/13	Ck# 244522	GREENE MILITARY & POLICE	281.78



FUND: 101 GENERAL FUND (101)
 REPT NAME: COMMISSION APPROVAL LISTING

PAGE: 5
 DATE: 01/02/14
 TIME: 10:18 AM

ACCT#	OBJ	NAME	DATE	REFERENCE	DESCRIPTION	AMOUNT PAID
54110	499	OTHER SUPPLIES AND MATERIALS	12/05/13	Ck# 244555	UT VETERINARY MEDICAL CENTER	72.00
54110	499	OTHER SUPPLIES AND MATERIALS	12/12/13	Ck# 244644	PROMOTIONAL CAPITAL, LLC	454.90
54110	524	IN-SERVICE/STAFF DEVELOPMENT	12/19/13	Ck# 244692	TN LAW ENFORCEMENT TRAINING	5000.00
54110	599	OTHER CHARGES	12/12/13	Ck# 244629	FOOD CITY	385.31
54110	599	OTHER CHARGES	12/19/13	Ck# 244673	ENGLISH MOUNTAIN SPRING WATER	20.00
54110	599	OTHER CHARGES	12/19/13	Ck# 244677	HAMBLEN COUNTY CLERK	70.00
54110	599	OTHER CHARGES	12/23/13	Ck# 244752	GALL'S INC.	92.00
54110	...	SHERIFF'S DEPARTMENT.....		Total:	32	29687.79
54160	309	CONTRACTS WITH GOVERNMENT AGEN	12/05/13	Ck# 244550	TN BUREAU OF INVESTIGATION/SOR	50.00
54160	435	OFFICE SUPPLIES	12/12/13	Ck# 244627	EVANS OFFICE SUPPLY CO.	95.35
54160	...	ADMIN OF SEXUAL OFFENDER REGISTRY.....		Total:	2	145.35
54210	322	EVALUATION AND TESTING	12/05/13	Ck# 244534	OVERCOMING SERVICES	275.00
54210	334	MAINTENANCE AGREEMENTS	12/05/13	Ck# 244537	RELIEF SEPTIC SERVICE	100.00
54210	334	MAINTENANCE AGREEMENTS	12/19/13	Ck# 244689	RELIEF SEPTIC SERVICE	200.00
54210	335	MAINTENANCE AND REPAIR SERVICE	12/05/13	Ck# 244514	CITY ELECTRIC SUPPLY	128.74
54210	335	MAINTENANCE AND REPAIR SERVICE	12/05/13	Ck# 244519	FASTENAL COMPANY	17.41
54210	335	MAINTENANCE AND REPAIR SERVICE	12/05/13	Ck# 244520	FENCO SUPPLY CO.	100.32
54210	335	MAINTENANCE AND REPAIR SERVICE	12/05/13	Ck# 244529	LOWE'S	168.05
54210	335	MAINTENANCE AND REPAIR SERVICE	12/12/13	Ck# 244624	CORNERSTONE INSTITUTIONAL, LLC	2096.14
54210	335	MAINTENANCE AND REPAIR SERVICE	12/12/13	Ck# 244655	TRANE CO.	1007.32
54210	335	MAINTENANCE AND REPAIR SERVICE	12/19/13	Ck# 244668	CORNERSTONE INSTITUTIONAL, LLC	3448.80
54210	335	MAINTENANCE AND REPAIR SERVICE	12/19/13	Ck# 244693	TOWN & COUNTRY LOCK & KEY	63.05
54210	335	MAINTENANCE AND REPAIR SERVICE	12/23/13	Ck# 244765	TMS-MARLIN	334.64
54210	336	MAINT & REPAIR SER - EQUIPMENT	12/19/13	Ck# 244678	STARR EQUIPMENT COMPANY INC	334.50
54210	336	MAINT & REPAIR SER - EQUIPMENT	12/19/13	Ck# 244682	LAUNDRY SYSTEMS OF TENNESSEE	409.70
54210	340	MEDICAL & DENTAL SERVICES	12/05/13	Ck# 244515	CORRECTIONAL RISK SERVICES INC	262.07
54210	340	MEDICAL & DENTAL SERVICES	12/05/13	Ck# 244532	MORRISTOWN-HAMBLEN HOSPITAL	28251.06
54210	340	MEDICAL & DENTAL SERVICES	12/12/13	Ck# 244625	CORRECTIONAL RISK SERVICES INC	3129.33
54210	340	MEDICAL & DENTAL SERVICES	12/19/13	Ck# 244658	AMERICAN ESOTERIC LABORATORIES	810.96
54210	340	MEDICAL & DENTAL SERVICES	12/19/13	Ck# 244669	CORRECTIONAL RISK SERVICES INC	7614.33
54210	340	MEDICAL & DENTAL SERVICES	12/19/13	Ck# 244685	MOBILE IMAGES	1170.00
54210	340	MEDICAL & DENTAL SERVICES	12/19/13	Ck# 244686	MORRISTOWN-HAMBLEN HOSPITAL	9693.40
54210	340	MEDICAL & DENTAL SERVICES	12/19/13	Ck# 244691	WARREN K. STINSON, D.D.S.	2100.00
54210	340	MEDICAL & DENTAL SERVICES	12/23/13	Ck# 244747	CORRECTHEALTH, LLC	18270.76
54210	340	MEDICAL & DENTAL SERVICES	12/23/13	Ck# 244748	CORRECTIONAL RISK SERVICES INC	1220.16
54210	351	RENTALS	12/19/13	Ck# 244664	CANON SOLUTIONS AMERICA, INC.	184.30
54210	355	TRAVEL	12/12/13	Ck# 244650	SUNTRUST BANKCARD, N.A.	133.28
54210	355	TRAVEL	12/23/13	Ck# 244753	BRAD GIBSON	69.00
54210	355	TRAVEL	12/23/13	Ck# 244763	JOSH SIPE	69.00
54210	410	CUSTODIAL SUPPLIES	12/05/13	Ck# 244512	CHEM CLEAN SYSTEMS LLC	194.97
54210	410	CUSTODIAL SUPPLIES	12/05/13	Ck# 244525	KEL-SAN, INC.	1856.73
54210	410	CUSTODIAL SUPPLIES	12/19/13	Ck# 244667	CHEM CLEAN SYSTEMS LLC	364.94
54210	410	CUSTODIAL SUPPLIES	12/19/13	Ck# 244680	KEL-SAN, INC.	625.68
54210	410	CUSTODIAL SUPPLIES	12/19/13	Ck# 244696	WASTE INDUSTRIES/102 TIDIWASTE	385.53
54210	410	CUSTODIAL SUPPLIES	12/23/13	Ck# 244756	KEL-SAN, INC.	1230.99
54210	413	DRUGS & MEDICAL SUPPLIES	12/23/13	Ck# 244749	DIAMOND DRUGS, INC.	2062.09
54210	422	FOOD SUPPLIES	12/05/13	Ck# 244521	GORDON FOOD SERVICE INC.	2782.68
54210	422	FOOD SUPPLIES	12/05/13	Ck# 244530	MAYFIELD DAIRY FARMS LLC	1368.17



FUND: 101 GENERAL FUND (101)
 REPT NAME: COMMISSION APPROVAL LISTING

PAGE: 6
 DATE: 01/02/14
 TIME: 10:18 AM

ACCNT OBJ	NAME	DATE	REFERENCE	DESCRIPTION	AMOUNT PAID
54210 422	FOOD SUPPLIES	12/05/13	Ck# 244536	REINHART FOODSERVICE LLC	20315.39
54210 422	FOOD SUPPLIES	12/12/13	Ck# 244650	SUNTRUST BANKCARD, N.A.	137.77
54210 ...	JAIL.....			Total: 39	112986.26
54250 307	COMMUNICATIONS	12/05/13	Ck# 244556	VERIZON WIRELESS	35.20
54250 307	COMMUNICATIONS	12/12/13	Ck# 244622	CENTURY LINK/BUSINESS SERVICES	12.06
54250 338	MAINTENANCE - VEHICLES	12/12/13	Ck# 244626	CRESCENT WASH & LUBE	7.00
54250 425	GASOLINE	12/19/13	Ck# 244674	FUELMAN TENNESSEE	95.87
54250 ...	WORK RELEASE PROGRAM.....			Total: 4	150.13
54410 307	COMMUNICATION	12/05/13	Ck# 244505	CHRIS BELL	50.00
54410 338	MAINT & REPAIR SER -VEHICLES	12/12/13	Ck# 244626	CRESCENT WASH & LUBE	36.99
54410 425	GASOLINE	12/19/13	Ck# 244674	FUELMAN TENNESSEE	233.87
54410 435	OFFICE SUPPLIES	12/12/13	Ck# 244627	EVANS OFFICE SUPPLY CO.	54.89
54410 599	OTHER CHARGES (EMERGENCY)	12/19/13	Ck# 244672	DOTS	38.50
54410 ...	EMERGENCY MANAGEMENT.....			Total: 5	414.25
54490 316	CONTRIBUTIONS	12/05/13	Ck# 244523	HAMBLEN COUNTY E.C.D. / 911	11786.33
54610 312	CONTRACTS WITH PRIVATE AGENCIE	12/05/13	Ck# 244528	WILLIAM B LOVE	180.00
54610 312	CONTRACTS WITH PRIVATE AGENCIE	12/05/13	Ck# 244535	JIMMY W PEOPLES	30.00
54610 312	CONTRACTS WITH PRIVATE AGENCIE	12/05/13	Ck# 244548	DR. TOM C. THOMPSON, MD	1666.66
54610 312	CONTRACTS WITH PRIVATE AGENCIE	12/05/13	Ck# 244549	CLAUDE THOMPSON JR.	240.00
54610 312	CONTRACTS WITH PRIVATE AGENCIE	12/19/13	Ck# 244671	DEPARTMENT OF PATHOLOGY	250.00
54610 312	CONTRACTS WITH PRIVATE AGENCIE	12/23/13	Ck# 244757	OFFICE OF KNOX CO MED.EXAMINER	1500.00
54610 399	OTHER CONTRACTED SERVICES	12/05/13	Ck# 244517	EDDIE DAVIS	600.00
54610 ...	COUNTY CORONER/MEDICAL EXAMINER.....			Total: 7	4466.66
55110 309	CONTRACTS WITH GOVERNMENT AGEN	12/05/13	Ck# 244524	ALLISON MICHELLE JENKINS	701.50
55110 309	CONTRACTS WITH GOVERNMENT AGEN	12/05/13	Ck# 244529	LOWE'S	178.60
55110 309	CONTRACTS WITH GOVERNMENT AGEN	12/12/13	Ck# 244619	AT & T	150.40
55110 309	CONTRACTS WITH GOVERNMENT AGEN	12/12/13	Ck# 244622	CENTURY LINK/BUSINESS SERVICES	57.94
55110 309	CONTRACTS WITH GOVERNMENT AGEN	12/19/13	Ck# 244661	ATMOS ENERGY	51.37
55110 309	CONTRACTS WITH GOVERNMENT AGEN	12/19/13	Ck# 244664	CANON SOLUTIONS AMERICA, INC.	18.55
55110 309	CONTRACTS WITH GOVERNMENT AGEN	12/19/13	Ck# 244679	ALLISON MICHELLE JENKINS	701.50
55110 355	TRAVEL	12/05/13	Ck# 244541	ASHLEY BROOKE SINGLETON	119.85
55110 355	TRAVEL	12/05/13	Ck# 244543	KIM SMITH	233.12
55110 355	TRAVEL	12/05/13	Ck# 244558	RHONDA WINN	43.24
55110 355	TRAVEL	12/05/13	Ck# 244559	SARAH WOLFE	53.58
55110 ...	LOCAL HEALTH CENTER.....			Total: 11	2309.65
55170 316	CONTRIBUTIONS	12/12/13	Ck# 244635	HELEN ROSS McNABB CENTER	840.00
55590 316	CONTRIBUTIONS	12/12/13	Ck# 244635	HELEN ROSS McNABB CENTER	85.00
56700 307	COMMUNICATION	12/05/13	Ck# 244556	VERIZON WIRELESS	43.08
56700 307	COMMUNICATION	12/12/13	Ck# 244619	AT & T	41.86
56700 410	CUSTODIAL SUPPLIES	12/19/13	Ck# 244696	WASTE INDUSTRIES/102 TIDIWASTE	464.22
56700 412	DIESEL FUEL	12/19/13	Ck# 244695	VOYAGER FLEET SYSTEMS INC	163.57
56700 415	ELECTRICITY	12/12/13	Ck# 244618	APPALACHIAN ELECTRIC COOP	22.47



FUND: 101 GENERAL FUND (101)
 REPT NAME: COMMISSION APPROVAL LISTING

PAGE: 7
 DATE: 01/02/14
 TIME: 10:18 AM

ACCT	OBJ	NAME	DATE	REFERENCE	DESCRIPTION	AMOUNT PAID
56700	415	ELECTRICITY	12/12/13	Ck# 244642	MORRISTOWN UTILITIES	2007.00
56700	425	GASOLINE	12/19/13	Ck# 244695	VOYAGER FLEET SYSTEMS INC	270.68
56700	454	WATER AND SEWER	12/12/13	Ck# 244642	MORRISTOWN UTILITIES	915.00
56700	506	LIABILITY INSURANCE	12/12/13	Ck# 244649	STRATE INSURANCE GROUP	2206.50
56700	513	WORKMAN'S COMPENSATION INSURAN	12/12/13	Ck# 244649	STRATE INSURANCE GROUP	613.75
56700	599	OTHER CHARGES	12/19/13	Ck# 244673	ENGLISH MOUNTAIN SPRING WATER	16.00
56700	...	PARK.....			Total: 11	6764.13
56900	309	CONTRACTS WITH GOVERNMENT AGEN	12/12/13	Ck# 244638	KEEP M'TOWN HAMBLEN BEAUTIFUL	615.51
56900	309	CONTRACTS WITH GOVERNMENT AGEN	12/23/13	Ck# 244755	HAMBLEN COUNTY-MORRISTOWN	9059.00
56900	...	OTHER SOCIAL, CULTURAL & RECREATIONAL.....			Total: 2	9674.51
57100	307	COMMUNICATION	12/12/13	Ck# 244622	CENTURY LINK/BUSINESS SERVICES	3.69
57100	355	TRAVEL	12/19/13	Ck# 244674	FUELMAN TENNESSEE	34.66
57100	...	AGRICULTURAL EXTENSION SERVICE.....			Total: 2	38.35
58110	307	COMMUNICATION	12/05/13	Ck# 244518	JEFFREY DILLARD	65.00
58110	349	PRINTING, STATIONERY AND FORMS	12/12/13	Ck# 244650	SUNTRUST BANKCARD, N.A.	74.20
58110	499	OTHER SUPPLIES AND MATERIALS	12/12/13	Ck# 244650	SUNTRUST BANKCARD, N.A.	22.98
58110	...	TOURISM.....			Total: 3	162.18
58210	316	CONTRIBUTIONS	12/05/13	Ck# 244526	LAKEWAY AREA METROPOLITAN	2180.59
58300	307	COMMUNICATIONS	12/12/13	Ck# 244622	CENTURY LINK/BUSINESS SERVICES	.42
58300	355	TRAVEL	12/05/13	Ck# 244539	CHARLES L. ROSE	685.78
58300	355	TRAVEL	12/19/13	Ck# 244690	CHARLES L. ROSE	409.46
58300	435	OFFICE SUPPLIES	12/12/13	Ck# 244650	SUNTRUST BANKCARD, N.A.	109.69
58300	...	VETERANS' SERVICES.....			Total: 4	1205.35
58600	312	CONTRACTS WITH PRIVATE AGENCIE	12/05/13	Ck# 244511	CAREHERE LLC	15813.88
58600	312	CONTRACTS WITH PRIVATE AGENCIE	12/19/13	Ck# 244661	ATMOS ENERGY	68.83
58600	312	CONTRACTS WITH PRIVATE AGENCIE	12/19/13	Ck# 244665	CAREHERE LLC	10129.60
58600	312	CONTRACTS WITH PRIVATE AGENCIE	12/19/13	Ck# 244687	MUS FIBERNET	202.28
58600	312	CONTRACTS WITH PRIVATE AGENCIE	12/23/13	Ck# 244758	MORRISTOWN UTILITIES	190.20
58600	506	LIABILITY INSURANCE	12/12/13	Ck# 244649	STRATE INSURANCE GROUP	135496.75
58600	513	WORKER'S COMP. INS.	12/12/13	Ck# 244649	STRATE INSURANCE GROUP	6296.00
58600	...	EMPLOYEE BENEFITS.....			Total: 7	168197.54
91130	718	MOTOR VEHICLES	12/23/13	Ck# 244750	FORD LINCOLN OF MURFREESBORO	110904.00
91130	718	MOTOR VEHICLES	12/23/13	Ck# 244764	STANDARD AUTO PARTS	1836.62
91130	...	PUBLIC SAFETY PROJECTS.....			Total: 2	112740.62
101 GENERAL FUND (101).....Total:						269 525714.77



FUND: 131 HIGHWAY FUND (131)
 REPT NAME: COMMISSION APPROVAL LISTING

PAGE: 1
 DATE: 01/02/14
 TIME: 10:19 AM

ACCT#	OBJ	NAME	DATE	REFERENCE	DESCRIPTION	AMOUNT PAID
61000	307	TELEPHONE	12/05/13	Ck# 039005	VERIZON WIRELESS	204.43
61000	307	TELEPHONE	12/12/13	Ck# 039019	AT & T	298.68
61000	307	TELEPHONE	12/12/13	Ck# 039025	COMCAST CABLE	66.03
61000	331	LEGAL EXPENSES	12/05/13	Ck# 038991	CAPPS, CANTWELL, CAPPS & BYRD	187.50
61000	435	OFFICE SUPPLIES	12/12/13	Ck# 039030	EVANS OFFICE SUPPLY CO.	262.06
61000	506	COMP GENERAL LIAB INSURANCE	12/12/13	Ck# 039039	STRATE INSURANCE GROUP	12341.75
61000	599	OTHER CHARGES	12/05/13	Ck# 038996	MUS FIBERNET	121.00
61000	599	OTHER CHARGES	12/05/13	Ck# 038999	GERALDINE SEAL	90.00
61000	599	OTHER CHARGES	12/12/13	Ck# 039020	BIG M JANITORIAL	146.50
61000	599	OTHER CHARGES	12/12/13	Ck# 039023	CINTAS CORP., LOC. 207	412.85
61000	599	OTHER CHARGES	12/12/13	Ck# 039024	COCKE FARMERS COOP	200.01
61000	599	OTHER CHARGES	12/12/13	Ck# 039026	CONSOLIDATED ELECTRONIC SYSTEM	360.00
61000	599	OTHER CHARGES	12/12/13	Ck# 039040	SUNTRUST BANKCARD, N.A.	307.56
61000	599	OTHER CHARGES	12/19/13	Ck# 039042	BIG M JANITORIAL	339.04
61000	599	OTHER CHARGES	12/19/13	Ck# 039043	COUNTRY CORNER RESTAURANT	555.00
61000	599	OTHER CHARGES	12/19/13	Ck# 039044	KNOXVILLE NEWS-SENTINEL	113.90
61000	599	OTHER CHARGES	12/23/13	Ck# 039059	ELLIOTT BOOTS	100.00
61000	...	ADMINISTRATION			Total:	17 16106.31
62000	351	RENTAL EQUIPMENT	12/23/13	Ck# 039058	A-1 EQUIPMENT RENTAL	60.00
62000	403	ASPHALT - COLD MIX	12/05/13	Ck# 038995	LOWE'S	2849.96
62000	404	ASPHALT - HOT MIX	12/12/13	Ck# 039029	DURACAP ASPHALT PAVING CO, INC	383.46
62000	404	ASPHALT - HOT MIX	12/12/13	Ck# 039032	GRAINGER HOT MIX, LLC	2448.00
62000	404	ASPHALT - HOT MIX	12/12/13	Ck# 039037	NEWPORT PAVING & READY MIX	9987.20
62000	408	CONCRETE	12/05/13	Ck# 038992	CONCRETE MATERIALS INC / APAC	100.88
62000	409	CRUSHED STONE	12/19/13	Ck# 039047	VULCAN MATERIALS COMPANY	3142.61
62000	426	GENERAL CONSTRUCTION MATERIALS	12/05/13	Ck# 038995	LOWE'S	282.96
62000	436	OTHER ROAD MATERIALS	12/12/13	Ck# 039034	LANE SALES POWER EQUIPMENT	296.13
62000	443	ROAD SIGNS & STRIPING	12/23/13	Ck# 039062	VULCAN INC. D/B/A VULCAN SIGNS	244.19
62000	451	UNIFORMS	12/12/13	Ck# 039023	CINTAS CORP., LOC. 207	377.68
62000	...	HIGHWAY AND BRIDGE MAINTENANCE			Total:	11 20173.07
63100	412	DIESEL FUEL	12/05/13	Ck# 038993	FUELMAN TENNESSEE	2232.56
63100	412	DIESEL FUEL	12/12/13	Ck# 039022	BP	1803.39
63100	416	MACHINE & EQUIPMENT PARTS	12/05/13	Ck# 038997	NAPA AUTO PARTS OF MORRISTOWN	1355.30
63100	416	MACHINE & EQUIPMENT PARTS	12/05/13	Ck# 038998	NORTRAX INC.	47.45
63100	416	MACHINE & EQUIPMENT PARTS	12/05/13	Ck# 039006	WORLDWIDE EQUIP. OF KNOXVILLE	18603.11
63100	416	MACHINE & EQUIPMENT PARTS	12/12/13	Ck# 039027	CONTRACTOR'S MACHINERY, INC.	2764.95
63100	416	MACHINE & EQUIPMENT PARTS	12/12/13	Ck# 039028	DICKSON CO. EQUIPMENT CO, INC.	1360.39
63100	416	MACHINE & EQUIPMENT PARTS	12/12/13	Ck# 039030	EVANS OFFICE SUPPLY CO.	36.03
63100	416	MACHINE & EQUIPMENT PARTS	12/12/13	Ck# 039038	STOWERS	360.00
63100	416	MACHINE & EQUIPMENT PARTS	12/19/13	Ck# 039046	SMOKY MOUNT. TRUCK CENTER LLC	497.74
63100	425	GASOLINE	12/05/13	Ck# 038993	FUELMAN TENNESSEE	471.53
63100	425	GASOLINE	12/12/13	Ck# 039022	BP	1259.65
63100	425	GASOLINE	12/12/13	Ck# 039024	COCKE FARMERS COOP	53.90
63100	450	TIRES & TUBES	12/12/13	Ck# 039031	GOFORTH TIRE & AUTO, INC.	662.70
63100	499	OTHER SUPPLIES & MATERIALS	12/12/13	Ck# 039040	SUNTRUST BANKCARD, N.A.	131.95
63100	499	OTHER SUPPLIES & MATERIALS	12/19/13	Ck# 039045	SCOTT-GROSS CO. INC.	105.05
63100	...	OPERATION AND MAINTENANCE OF EQUIPMENT			Total:	16 31745.70
131 HIGHWAY FUND (131).....Total:						44 68025.08



FUND: 116 SOLID WASTE/SANITATION (116)
 REPT NAME: COMMISSION APPROVAL LISTING

PAGE: 1
 DATE: 01/02/14
 TIME: 10:19 AM

ACCT#	OBJ	NAME	DATE	REFERENCE	DESCRIPTION	AMOUNT PAID
55710	302	ADVERTISING	12/19/13	Ck# 021764	CITIZEN TRIBUNE	1055.20
55710	312	CONTRACTS WITH PRIVATE AGENCIE	12/05/13	Ck# 021748	S & B RECYCLING	4083.82
55710	336	MAINTENANCE AND REPAIR SERVICE	12/05/13	Ck# 021747	NAPA AUTO PARTS OF MORRISTOWN	1486.45
55710	336	MAINTENANCE AND REPAIR SERVICE	12/12/13	Ck# 021758	FREIGHTLINER OF KNOXVILLE	3078.92
55710	336	MAINTENANCE AND REPAIR SERVICE	12/19/13	Ck# 021766	MOORES TRACTOR & TRAILER	618.75
55710	336	MAINTENANCE AND REPAIR SERVICE	12/19/13	Ck# 021767	SCOTT-GROSS CO. INC.	362.97
55710	336	MAINTENANCE AND REPAIR SERVICE	12/23/13	Ck# 021771	SMOKY MOUNT. TRUCK CENTER LLC	6898.00
55710	359	DISPOSAL FEES	12/12/13	Ck# 021759	HAMBLEN COUNTY-MORRISTOWN	46933.95
55710	412	DIESEL FUEL	12/05/13	Ck# 021745	FUELMAN TENNESSEE	6253.09
55710	412	DIESEL FUEL	12/12/13	Ck# 021756	BP	6633.06
55710	425	GASOLINE	12/05/13	Ck# 021745	FUELMAN TENNESSEE	110.57
55710	425	GASOLINE	12/12/13	Ck# 021756	BP	156.20
55710	446	SMALL TOOLS	12/19/13	Ck# 021767	SCOTT-GROSS CO. INC.	256.05
55710	451	UNIFORMS	12/12/13	Ck# 021757	CINTAS CORP., LOC. 207	455.16
55710	499	OTHER SUPPLIES AND MATERIALS	12/12/13	Ck# 021757	CINTAS CORP., LOC. 207	62.99
55710	499	OTHER SUPPLIES AND MATERIALS	12/12/13	Ck# 021760	LYNN MALONE'S WRECKER SERVICE	350.00
55710	499	OTHER SUPPLIES AND MATERIALS	12/19/13	Ck# 021765	HAMBLEN COUNTY CLERK	35.00
55710	499	OTHER SUPPLIES AND MATERIALS	12/19/13	Ck# 021767	SCOTT-GROSS CO. INC.	201.60
55710	506	LIABILITY INSURANCE	12/12/13	Ck# 021763	STRATE INSURANCE GROUP	14157.75
55710	513	WORKMAN'S COMPENSATION INSURAN	12/12/13	Ck# 021763	STRATE INSURANCE GROUP	13211.00
55710	718	MOTOR VEHICLES	12/23/13	Ck# 021769	FREIGHTLINER OF KNOXVILLE	120863.00
55710	...	SANITATION MANAGEMENT.....		Total:	21	227263.53
116 SOLID WASTE/SANITATION (116).....Total:						21 227263.53



ECONOMIC IMPACT PLAN

Motion by Louis Jarvis, seconded by Dana Wampler to approve the resolution to accept the Economic Impact Plan for the Tax Incremental Financing for Popkin Town Center Economic Development Area.

Chair S. Ford	YES	L. Carter	YES
R. Eldridge	YES	VChair H. Shipley	YES
L. Baker	YES	N. Phillips	YES
T.Dennison	YES	W. NeSmith	YES
D. Fullington	YES	T. Goins	YES
H. Harville	YES	D. Wampler	(2) YES
P. LeBel	ABSTAIN	L. Jarvis	(M) YES

8.b.

Passed (13 YES - 0 NO - 1 ABS - 0 Absent)

Majority Vote >

**A RESOLUTION OF THE COUNTY COMMISSION OF HAMBLLEN COUNTY,
TENNESSEE APPROVING AN ECONOMIC IMPACT PLAN FOR
POPKIN TOWN CENTER ECONOMIC DEVELOPMENT AREA**

WHEREAS, The Industrial Development Board of the City of Morristown, Tennessee (the "IDB") has prepared an economic impact plan (the "Economic Impact Plan") regarding the development of an area known as the Popkin Town Center development (the "Plan Area"); and

WHEREAS, the development of the Plan Area would include a grocery store, retail shopping facilities and outparcel development (the "Project"); and

WHEREAS, the Economic Impact Plan would permit certain tax increment financing ("Tax Increment Financing") to be provided through the issuance of the IDB's bonds, notes and other obligations in the total amount not to exceed \$1,725,000 pursuant to Chapter 53, Title 7 of the Tennessee Code Annotated; and

WHEREAS, the IDB has approved the Economic Impact Plan at a meeting on December 30, 2013; and

WHEREAS, the proceeds of the Tax Increment Financing would be used to pay the costs of certain public infrastructure as described in the Economic Impact Plan (the "TIF Eligible Costs") relating to the development of the Project; and

WHEREAS, certain incremental property tax revenues (the "TIF Revenues") that result from the development of the Plan Area under the Economic Impact Plan will be allocated to the IDB to be used to pay debt service of the Tax Increment Financing; and

WHEREAS, in accordance with the Economic Impact Plan, the IDB would issue the Tax Increment Financing to a lender or lenders to finance the TIF Eligible Costs and would pledge the TIF Revenues to such lender or lenders to apply to the debt service on the Tax Increment Financing; and

WHEREAS, the Tax Increment Financing shall not represent or constitute a debt or pledge of the faith and credit or the taxing power of the IDB, the City of Morristown or Hamblen County, Tennessee; and

WHEREAS, the Board of Directors of the IDB has approved and submitted the Economic Impact Plan to the County Commission of Hamblen County, Tennessee for approval in accordance with Tenn. Code Ann. § 7-53-312; and

WHEREAS, the Board of Directors of the IDB held a public hearing related to the Economic Impact Plan, and a summary of that public hearing has been provided to the County Commission of Hamblen County;

NOW, THEREFORE, BE IT RESOLVED by the County Commission of Hamblen County, Tennessee (the "County Commission"), that the Economic Impact Plan, in the form attached hereto as Exhibit A, being in the interests of the citizens of the City of Morristown, Tennessee, is hereby approved by the County Commission and the officers of the County are authorized to take all appropriate action to carry out the terms of the Economic Impact Plan.

WHEREFORE, it was moved by Jarvis and seconded by Wampler that this Resolution be adopted.

Voting Aye: 13
Voting Nay: 0
Pass: _____

The Chair declared the Resolution adopted this _____ day of _____, 2014.

Hamblen County Board of Commissioners

By: _____

Stancil Ford, Chairman

APPROVED:

By: _____

Bill Brittain
Hamblen County Mayor

ATTEST:

By: _____

Linda Wilder
Hamblen County Clerk

EXHIBIT A
ECONOMIC IMPACT PLAN
FOR
POPKIN TOWN CENTER

December 6, 2013

EXHIBIT A

THE INDUSTRIAL DEVELOPMENT BOARD OF THE CITY OF MORRISTOWN, TENNESSEE

ECONOMIC IMPACT PLAN FOR POPKIN TOWN CENTER

I. Authority for Economic Impact Plan

Industrial development corporations ("IDBs") are authorized under Tenn. Code Ann. § 7-53-312 to prepare and submit to cities and counties an economic impact plan with respect to an area that includes an industrial park within the meaning of Tenn. Code Ann. § 7-53-312 or a project within the meaning of Tenn. Code Ann. § 7-53-101 and such other properties that the IDB determines will be directly improved or benefited due to the undertaking of such industrial park or project. Tennessee Code Annotated § 7-53-312 also authorizes cities and counties to apply and pledge new incremental tax revenues, which arise from the area subject to the economic impact plan, to the IDB to promote economic development, to pay the cost of projects or to pay debt service on bonds or other obligations issued by the IDB to pay the costs of projects.

II. The Project

Marathon Realty Corporation ("Developer") has purchased certain tracts of real property at the corner of Morris Boulevard and South Liberty Hill Road in Hamblen County, Tennessee. The proposed site is a commercial development consisting of approximately 11.9 acres to be improved with a Food City of approximately 47,300 square feet and a separate structure with 12,000 square feet of retail shop space. The proposed site will have three to four outparcels, on which there will be a Food City Gas N Go facility and two to three other future developments for retail shopping, personal services, restaurants, and/or other similar commercial facilities consistent with the overall nature of commercial development.

This development will be in an area designated as Popkin Town Center and is collectively referred to herein as the "Project." The Project is an eligible project within the meaning of Tenn. Code Ann. § 7-53-101(13).

In order to make the Project financially feasible, Developer has requested that Hamblen County, Tennessee (the "County") and the City of Morristown, Tennessee (the "City") approve, as part of this Economic Impact Plan, a plan for tax increment financing through The Industrial Development Board of the City of Morristown, Tennessee (the "Board") pursuant to Title 7, Chapter 53 of Tennessee Code Annotated to provide funds to pay a portion of the costs of the improvements that are needed to permit the construction and operation of the Project and the development of adjacent areas. The proceeds of the tax increment financing would be used exclusively to pay for public improvements including, but not limited to, road and traffic improvements, storm water and drainage improvements and utility improvements that will permit the development of the Project area and adjacent areas.

III. Boundaries of Plan Area

The Project is generally located on the corner of South Liberty Hill Road and Morris Boulevard and is within eyeshot of the Berkline Office Building and Popkin Little League Fields. The area subject to this Economic Impact Plan, and to the tax increment financing provisions described below, includes the property on which the Project will be located and certain adjacent properties to the Project (not owned by the developer) and the public improvements, all or a portion of the cost of which will be financed with the tax increment financing that is authorized by this Economic Impact Plan. The area that will be subject to this plan (the "Plan Area") is shown on Exhibit 1 attached hereto. A list of the parcels included in the Plan Area is also attached as part of Exhibit 1. The Plan Area is hereby declared to be subject to this Economic Impact Plan, and the Project is hereby identified as being included in the Plan Area. All parcels within the Plan Area will directly and materially benefit from the development and construction of the Project.

IV. Financial Assistance to Project

The Board will provide financial assistance to the Project by applying the proceeds of the tax increment financing described herein to pay a portion of certain costs that will be incurred in connection with the development of the Project. These costs relate to the acquisition of property for and the construction and installation of public improvements to be made upon and/or adjacent to the Project Area. Those public improvements include, but are not limited to, the following:

- * Removal of construction debris and trash from the Project Area and the development of landscaping and green space.

- * Improvement of water, power and communications systems that will allow the area to be more commercially viable for future development. These upgrades will result in less downtime from utility failure or maintenance repairs both outside the Project Area and within the Project Area.
- * **The Plan Area will be entirely removed from the 100 year flood plain as a result of flood plain improvements.** The elimination of the flood plain from this property will allow for increased efficiency of the existing storm water system both outside the Project Area and within the Project Area.
- * Increased accessibility to current businesses located on Trade Street. At the present time, the street is in very poor condition and only reachable from the west end. The Project will adjoin Trade Street from the east end, and thus create greater accessibility and potential for economic improvement on this street.

The Board will pay and/or reimburse the Developer for all or a portion of the cost of such public improvements upon receipt of adequate documentation of such costs. Once design work for the Project is substantially finalized, the Board and the Developer will enter into a development agreement specifying the scope and the cost of the public improvements to be reimbursed, not exceeding \$1,725,000. The maximum amount that will be made available by the Board for such financial assistance shall be \$1,725,000.

V. Expected Benefits to City and County

Generally, the benefits to the County and the City from the development of a retail shopping center will not be substantial enough to necessitate the use of an economic impact plan and tax increment financing. The County and the City already have many retail shopping centers, and most of such centers were developed without the assistance of tax increment financing. For the Board to submit to the County and the City an economic plan that includes a retail shopping center as the primary qualifying project, the proposed project should provide a unique benefit to the public in order to merit the assistance available through an economic impact plan and tax increment financing.

The Project will benefit the City of Morristown and surrounding area by providing jobs, providing substantial tax revenues to the local government, transforming the blighted area into a community focal point, and updating infrastructure. The site currently has no storm water quality devices in place. As a result, runoff from the site directly enters Stubblefield Creek without pre-treatment or filtering of pollutants or foreign materials. Site development will improve storm water quality through the installation of quality devices that will filter storm water and preclude harmful chemicals and sediments from entering the creek and adversely affecting the downstream water basin. Site development will involve replacement of dilapidated and undersized storm water infrastructure and upgrade the existing water supply system which serves several adjacent properties. Site development will also reduce the flood plain on the site from 8.8 acres to 3.1 acres, creating 5.7 acres of tax producing real estate previously unsuitable for development. The entire site consists primarily of concrete, asphalt, or roof-top with very few trees or shrubbery. Approximately 20% of the proposed site will be transformed into open green space with approximately 46 trees and 69 shrubs.

Initially, Marathon anticipated the costs of the aforementioned public improvements to be \$1,666,000. However, further engineering along with collaboration with the City of Morristown officials revealed the critical and imminent need to replace the 60" corrugated metal pipe (CMP) that is located in the middle of Liberty Hill Road. Although unnecessary for successful development of Popkin Town Center, Marathon has agreed to fund the replacement of the CMP in conjunction with their excavation and construction to facilitate further retail growth and economic activity within the Plan Area as well as limiting the number of traffic disruptions. The estimated cost of this CMP replacement is \$360,000. Thus, Marathon is making a total of \$2,026,000 of public improvements (\$1,666,000 on property owned by Marathon and \$360,000 on Liberty Hill Road on behalf of the City) while seeking a maximum reimbursement of \$1,725,000.

The County and the City are expected to receive substantial additional ad valorem real and personal property taxes as a result of the development of the Project and the Plan Area. The anticipated potential tax increase available to the Developer from the Plan Area assuming that only the Project is developed in the Plan Area over the first eight years is shown in detail in the following Charts. Two charts are being shown to facilitate decision making related to the Developer's request for officials to consider applying a greater maximum percentage of the gross incremental taxes to this project than is called for in the TIF Guidelines due to exceptional expenses being paid for directly by the Developer. To further support this request, it should be noted that the present value of the forecasted tax generation from Chart 1 over twenty years is \$1,250,000 using a discount rate of 4% and \$975,000 using a 7% discount rate (significantly less than the \$2,026,000 price tag of the public improvements). Considering the proceeds from the application of the 50% limitation in Chart 2, the present value of the proceeds is \$747,000 at 4% and \$583,000 at 7%.

Chart #1 (full use of incremental tax increase reduced by estimated City & County debt portions)

		Forecasted Real Estate	Forecasted Real Estate	Forecasted Personal Property	Forecasted Personal Property	Allocable Increment Available To
Year	Current Taxes	Taxes (City)	Taxes (County)	Taxes (City)	Taxes (County)	Developer
2014	\$4,811	\$26,659	\$40,670	\$9,870	\$15,058	\$87,446
2015	4,811	33,106	50,506	12,903	19,685	111,389
2016	4,811	33,106	50,506	10,713	16,343	105,857
2017	4,811	33,106	50,506	8,666	13,221	100,688
2018	4,811	33,106	50,506	6,748	10,295	95,844
2019	4,811	33,106	50,506	5,893	8,990	93,684
2020	4,811	33,106	50,506	4,477	6,829	90,108
2021	4,811	33,106	50,506	4,067	6,204	89,073

Chart #2 (Amount available to Developer if limited to 50% of change)

		Forecasted Real Estate	Forecasted Real Estate	Forecasted Personal Property	Forecasted Personal Property	Allocable Increment Available To
Year	Current Taxes	Taxes (City)	Taxes (County)	Taxes (City)	Taxes (County)	Developer
2014	\$4,811	\$30,999	\$48,417	\$11,477	\$17,926	\$52,004
2015	4,811	38,496	60,126	15,003	23,434	66,124
2016	4,811	38,496	60,126	12,457	19,456	62,862
2017	4,811	38,496	60,126	10,077	15,739	59,814
2018	4,811	38,496	60,126	7,847	12,256	56,957
2019	4,811	38,496	60,126	6,852	10,702	55,683
2020	4,811	38,496	60,126	5,205	8,130	53,573
2021	4,811	38,496	60,126	4,729	7,386	52,963

The tax increment revenues resulting from the development of the Project (the "TIF Revenues") will be applied during a maximum period of twenty years (as described below) to the debt service on debt incurred by the Board to pay the costs described herein. However, following the payment of such indebtedness, the County and the City will benefit from the increase in the real property taxes. The County (via school system allocation) and the City are also expected to receive additional sales tax revenues as a result of the development of the Project. Food City has represented an expected \$5,000,000 of new grocery sales to the area (i.e. over and above existing grocery sales). This increase is based on experience from numerous developments throughout the geographical area. The anticipated sales revenue from the shops and restaurants located on the outparcels is approximately \$8,000,000. Most certainly there are existing sales tax dollars that will either be transferring from Food City's present locations or being spent at other groceries or other restaurants; however, there will be a significant portion of new sales within the Plan Area due to modernization and product offering by Food City and anticipated retailers and casual dining establishments not currently located in Hamblen County being successfully recruited. Their location will eliminate the necessity of Hamblen and surrounding county residents driving to other communities to shop or dine and encourage additional discretionary spending.

Development of the Project will also create a significant number of jobs within the County and the City. Initially, during the construction phase of the Project, the development will generate a substantial number of construction jobs. After completion of the Project, long-term employment opportunities will exist at the Project. The Developer estimates that the number of new jobs at Food City to be approximately 85. Total new jobs for the shops and restaurants of the Project are expected to be approximately 135 once the Project is fully developed. The average wage including benefits for these jobs is expected to be approximately \$12.35 per hour. Economic studies (e.g. University of Arkansas and San Jose University) validate multiplier effects for new wages within a community. Multipliers generally range between 1.0 and 3.0. Thus, personal income spending resulting from these new wages further substantiates a portion of the aforementioned anticipated new sales.

VI. Distribution of Property Taxes and Tax Increment Financing

a. **Distribution of Taxes.** Property taxes, including personal property taxes, imposed on the property located within the Plan Area shall be allocated and distributed as provided in this subsection. The taxes assessed by the County and the City on the real and personal property within the Plan Area will be divided and distributed as follows in accordance with Tenn. Code Ann. § 7-53-312(c) and Title 9, Chapter 23 of the Tennessee Code Annotated, being the Uniformity in Tax Increment Financing Act of 2012 (the "Tax Increment Act"):

i. The portion of the real and personal property taxes payable with respect to the Plan Area equal to the year prior to the date of approval of this Economic Impact Plan (the "Base Tax Amount") shall be allocated to and, as collected, paid to the County and the City as all other taxes levied by the County and the City on all other properties; provided, however, that in any year in which the taxes on the property within the Plan Area are less than the Base Tax Amount, there shall be allocated and paid to the County and the City only the taxes actually imposed.

ii. The excess of real and personal property taxes over the Base Tax Amount (the "TIF Revenues") shall be allocated and, as collected, paid into a separate fund of the Board, created to hold such payments until the tax proceeds in the fund are to be applied to pay debt service on the obligations expected to be issued by the Board that are described to pay the costs of the public improvements described above.

This allocation is subject to the provisions of Tenn. Code Ann. §7-53-312(j) and Tax Increment Act, which requires that taxes levied upon property within the Plan Area for the payment of debt service of the County and the City shall not be allocated to the Board. The Board is authorized to make all calculations of TIF Revenues on the basis of each parcel within the Plan Area instead of on an aggregate basis as permitted by the Tax Increment Act. If the Board opts to have such calculations made based upon each parcel, the Board shall give notice to the City and the County that such methodology will be used prior to the first allocation date of any TIF Revenues.

As permitted by the Tax Increment Act, the Board is hereby authorized to separately group one or more parcels with the Plan Area for purposes of calculating and allocating the TIF Revenues, and in such case, the allocation of TIF Revenues shall be calculated and made based upon each such parcel or group of parcels, and not the entire Plan Area. The Board is specifically authorized to undertake such grouping of parcels at any time that this Plan is effective as of the beginning of any year, and the Board may reserve the right in any development agreement with the Developer to reserve such right to regroup one or more parcels for purposes of making the calculations of TIF Revenues hereunder. The Board shall give notice of any such grouping of parcels to the City and the County. The Board is also authorized to designate, by notice to the City and the County that the allocation of TIF Revenues from any parcel or group of parcels shall begin in different years in order to match TIF Revenues with the application of TIF Revenues for the purposes provided herein, subject to the time limitation on allocations provided below.

Allocations of TIF Revenues collected by the City and the County that are not delinquent shall be made as to each tax year no later than sixty (60) days after the date such taxes would be delinquent in payment, allocations of TIF Revenues relating to delinquent taxes shall be made not later than sixty days from when such TIF Revenues are collected by the City or the County.

b. TIF Obligations. In order to pay for the costs of the public improvements needed for the Project, the Board intends to use the incremental tax revenues that it would receive as a result of the adoption of the Economic Impact Plan to pay debt service on obligations incurred to finance such costs. This tax increment financing will be structured as follows:

i. The Board will borrow not to exceed \$1,725,000 through the issuance and sale of notes, bonds or other obligations of the Board. The Board shall pledge any and all TIF Revenues allocated to the Board pursuant to this Economic Impact Plan to the payment of such notes, bonds or other obligations. In no event will the obligations issued by the Board be considered a debt or obligation of the County or the City in any manner whatsoever, and the source of the funds to satisfy the Board's payment obligations thereunder shall be limited solely to the TIF Revenues.

ii. The proceeds of the notes, bonds or obligations shall be used to pay the costs of the public improvements described above together with expenses of the Board in connection with the Project and the tax increment financing and capitalized interest on the notes, bonds or other obligations for a maximum period of two (2) years from the date of completion of the Project.

c. Time Period. Taxes on the real and personal property within the Plan Area will be divided and distributed as provided in this Section of the Economic Impact Plan for a period, as to each parcel of property in the Plan Area, not in excess of twenty (20) years as to any parcel but, in any event, such allocations shall cease when there are not eligible costs, including debt service, to be paid from TIF Revenues.

d. Qualified Use. The Board, the County and the City, by the adoption of this Plan, find that the use of the TIF Revenues as described herein, is in furtherance of promoting economic development in the County and the City and that costs to be financed as described herein are costs of the Project.

VII. Approval Process

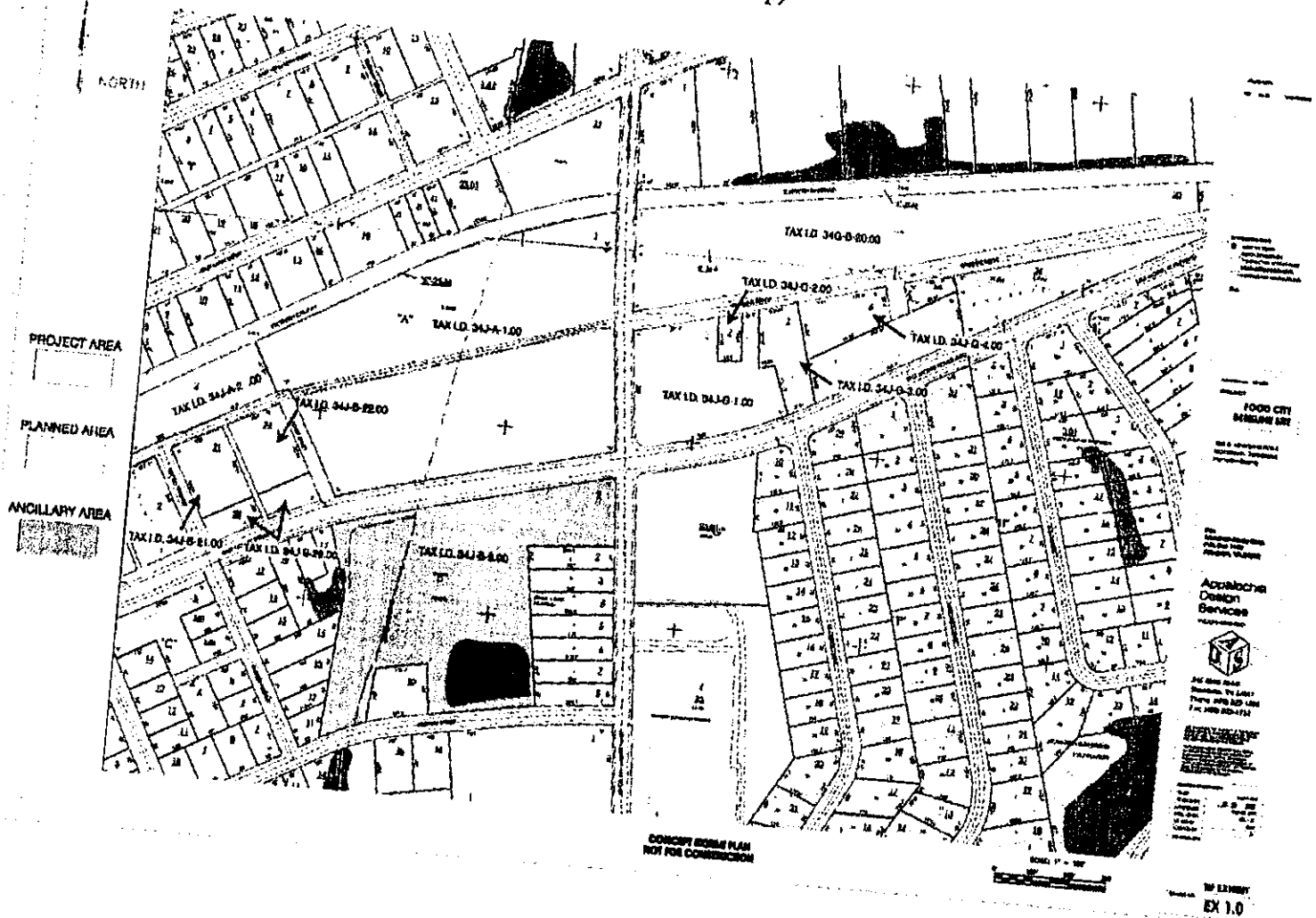
Pursuant to Tenn. Code Ann. § 7-53-312, the process for the approval of this Economic Impact Plan is as follows:

a. The Board holds a public hearing relating to the proposed Economic Impact Plan after publishing notice of such hearing in a newspaper of general circulation in the County and the City at least two (2) weeks prior to the date of the public hearing. The notice must include the time, place and purpose of the hearing as well as notice of how a map of the subject area may be viewed by the public. Following such public hearing, the Board may submit the Economic Impact Plan to the County and the City for their approval.

b. The governing bodies of the County and the City must approve the Economic Impact Plan. The Economic Impact Plan may be approved by resolution of the County Commission or City Council, whether or not the local charter provisions of the governing bodies provide otherwise.

c. Once the Economic Impact Plan has been approved by the governing bodies of the County and the City, the clerk or other recording official of the governing bodies shall transmit the following to the appropriate tax assessor and taxing agency affected: (a) a copy of the description of the property within the Plan Area, and (b) a copy of the resolution approving the Economic Impact Plan. A copy of the Economic Impact Plan and the resolutions approving the Plan shall be filed with the Comptroller of the State and annual statements of incremental tax revenues allocated to the Board shall be filed with the State Board of Equalization as required by the Tax Increment Act. The Board will also comply with all other procedural requirements of the Tax Increment Act and other applicable laws.

Exhibit 1 (Tax Parcel Map)



Marathon Realty Corporation
Tax Increment Financing
Projected Tax Generation
December 6, 2013

Assumed Development (Gross)

	<u>Current Taxes</u>	<u>Forecasted Real Estate Taxes (City)</u>	<u>Forecasted Real Estate Taxes (County)</u>	<u>Forecasted Personal Property Taxes (City)</u>	<u>Forecasted Personal Property Taxes (County)</u>	<u>Gross Total Change</u>
2014	\$4,811	\$30,999	\$48,417	\$11,477	\$17,926	\$104,008
2015	\$4,811	38,496	60,126	15,003	23,434	132,249
2016	\$4,811	38,496	60,126	12,457	19,456	125,724
2017	\$4,811	38,496	60,126	10,077	15,739	119,627
2018	\$4,811	38,496	60,126	7,847	12,256	113,914
2019	\$4,811	38,496	60,126	6,852	10,702	111,365
2020	\$4,811	38,496	60,126	5,205	8,130	107,147
2021	\$4,811	38,496	60,126	4,729	7,386	105,926

Significant Assumptions:

A) First year (2014) includes land acquisition of \$1,400,000, site development of \$1,723,720, building costs of \$4,256,888, and personal property costs of \$4,200,000.

B) Second year includes additional building costs of \$1,485,000, increased property value of outparcels of \$300,000, and personal property costs of \$2,000,000.

C) Sixth year includes additional personal property costs of \$500,000.

Marathon Realty Corporation
Tax Increment Financing
Projected Tax Generation
December 6, 2013

Assumed Development Excluding City And County Debt Portions

<u>Year</u>	<u>Current Taxes</u>	<u>Forecasted Real Estate ** Taxes (City)</u>	<u>Forecasted Real Estate ** Taxes (County)</u>	<u>Forecasted Personal Property ** Taxes (City)</u>	<u>Forecasted Personal Property ** Taxes (County)</u>	<u>Allocable Increment Availabe To Developer</u>
2014	\$4,811	\$26,659	\$40,670	\$9,870	\$15,058	\$87,446
2015	\$4,811	33,106	50,506	12,903	19,685	111,389
2016	\$4,811	33,106	50,506	10,713	16,343	105,857
2017	\$4,811	33,106	50,506	8,666	13,221	100,688
2018	\$4,811	33,106	50,506	6,748	10,295	95,844
2019	\$4,811	33,106	50,506	5,893	8,990	93,684
2020	\$4,811	33,106	50,506	4,477	6,829	90,108
2021	\$4,811	33,106	50,506	4,067	6,204	89,073

**** Number is net of tax rate applicable to debt service (16% - County, 14% - City)**

Marathon Realty Corporation
Tax Increment Financing
Projected Tax Generation
December 6, 2013

Assumed Development Limited To 50%

<u>Year</u>	<u>Current Taxes</u>	<u>Forecasted Real Estate Taxes (City)</u>	<u>Forecasted Real Estate Taxes (County)</u>	<u>Forecasted Personal Property Taxes (City)</u>	<u>Forecasted Personal Property Taxes (County)</u>	<u>Allocable Increment Available To Developer</u>
2014	\$4,811	\$30,999	\$48,417	\$11,477	\$17,926	\$52,004
2015	\$4,811	38,496	60,126	15,003	23,434	66,124
2016	\$4,811	38,496	60,126	12,457	19,456	62,862
2017	\$4,811	38,496	60,126	10,077	15,739	59,814
2018	\$4,811	38,496	60,126	7,847	12,256	56,957
2019	\$4,811	38,496	60,126	6,852	10,702	55,683
2020	\$4,811	38,496	60,126	5,205	8,130	53,573
2021	\$4,811	38,496	60,126	4,729	7,386	52,963

Marathon Realty Corporation
Tax Increment Financing
December 6, 2013

Tangible Personal Property Tax

<u>Depr % by Year</u>	<u>Cost</u>	<u>Depreciated Cost</u>	<u>Before Debt (City)</u>	<u>Before Debt (County)</u>	<u>After Debt (City)</u>	<u>After Debt (County)</u>
New Development Year 1:						
General Equipment:						
88.00%	\$3,950,000.00	\$3,476,000.00	\$10,949.40	\$17,101.92	\$9,416.48	\$14,365.61
75.00%	3,950,000.00	2,962,500.00	9,331.88	14,575.50	8,025.41	12,243.42
63.00%	3,950,000.00	2,488,500.00	7,838.78	12,243.42	6,741.35	10,284.47
50.00%	3,950,000.00	1,975,000.00	6,221.25	9,717.00	5,350.28	8,162.28
38.00%	3,950,000.00	1,501,000.00	4,728.15	7,384.92	4,066.21	6,203.33
25.00%	3,950,000.00	987,500.00	3,110.63	4,858.50	2,675.14	4,081.14
20.00%	3,950,000.00	790,000.00	2,488.50	3,886.80	2,140.11	3,264.91
Computers:						
67.00%	250,000.00	167,500.00	527.63	824.10	453.76	692.24
33.00%	250,000.00	82,500.00	259.88	405.90	223.49	340.96
20.00%	250,000.00	50,000.00	157.50	246.00	135.45	206.64
New Development Year 2:						
88.00%	1,800,000.00	1,584,000.00	4,989.60	7,793.28	4,291.06	6,546.36
75.00%	1,800,000.00	1,350,000.00	4,252.50	6,642.00	3,657.15	5,579.28
63.00%	1,800,000.00	1,134,000.00	3,572.10	5,579.28	3,072.01	4,686.60
50.00%	1,800,000.00	900,000.00	2,835.00	4,428.00	2,438.10	3,719.52
38.00%	1,800,000.00	684,000.00	2,154.60	3,365.28	1,852.96	2,826.84
25.00%	1,800,000.00	450,000.00	1,417.50	2,214.00	1,219.05	1,859.76
20.00%	1,800,000.00	360,000.00	1,134.00	1,771.20	975.24	1,487.81
67.00%	200,000.00	134,000.00	422.10	659.28	363.01	553.80
33.00%	200,000.00	66,000.00	207.90	324.72	178.79	272.76
20.00%	200,000.00	40,000.00	126.00	196.80	108.36	165.31
New Development Year 6:						
88.00%	375,000.00	330,000.00	1,039.50	1,623.60	893.97	1,363.82
75.00%	375,000.00	281,250.00	885.94	1,383.75	761.91	1,162.35
63.00%	375,000.00	236,250.00	744.19	1,162.35	640.00	976.37
50.00%	375,000.00	187,500.00	590.63	922.50	507.94	774.90
38.00%	375,000.00	142,500.00	448.88	701.10	386.03	588.92
25.00%	375,000.00	93,750.00	295.31	461.25	253.97	387.45
20.00%	375,000.00	75,000.00	236.25	369.00	203.18	309.96
67.00%	125,000.00	83,750.00	263.81	412.05	226.88	346.12
33.00%	125,000.00	41,250.00	129.94	202.95	111.75	170.48
20.00%	125,000.00	25,000.00	78.75	123.00	67.73	103.32

**APPROPRIATION FOR MORRISTOWN-HAMBLLEN HEALTHCARE
FOUNDATION**

Motion by Louis Jarvis, seconded by Paul Lebel to appropriate \$100,000 to Fund the request from the Morristown Hamblen Healthcare System Foundation. If the motion receives 10 aye votes, funds will be taken from the designated capital improvement fund. If 10 votes are not received and a majority of 8 votes are received, funds will come from the General Fund.

Chair S. Ford	YES	L. Carter	NO
R. Eldridge	ABSTAIN	VChair H. Shipley	YES
L. Baker	YES	N. Phillips	YES
T.Dennison	YES	W. NeSmith	NO
D. Fullington	NO	T. Goins	NO
H. Harville	YES	D. Wampler	YES
P. LeBel	(2) YES	L. Jarvis	(M) YES

8.c.

Passed (9 YES - 4 NO - 1 ABS - 0 Absent)

Majority Vote >

BID FOR 2014 TRACTOR

Motion by Louis Jarvis, seconded by Paul Lebel to award the low bid for the 2014 Tractor to West Hills Tractor for a New Holland Tractor in the amount of \$81,688.

Chair S. Ford	YES
R. Eldridge	YES
L. Baker	YES
T.Dennison	YES
D. Fullington	YES
H. Harville	YES
P. LeBel	(2) YES

L. Carter	YES
VChair H. Shipley	YES
N. Phillips	YES
W. NeSmith	YES
T. Goins	YES
D. Wampler	YES
L. Jarvis	(M) NO

8.d.

Passed (13 YES - 1 NO - 0 ABS - 0 Absent)

Majority Vote >

BID 2014 DUMP TRUCK

Motion by Louis Jarvis, seconded by Howard Shipley to award the bid for the 2014 Dump Truck to Worldwide Equipment Inc. for a 2015 Mack in the total amount of \$149,703 based on Road Superintendent Barry Poole's recommendation and analysis.

Chair S. Ford	YES	L. Carter	YES
R. Eldridge	YES	VChair H. Shipley	(2) YES
L. Baker	YES	N. Phillips	YES
T.Dennison	YES	W. NeSmith	YES
D. Fullington	YES	T. Goins	YES
H. Harville	YES	D. Wampler	YES
P. LeBel	NO	L. Jarvis	(M) NO

8.e.

Passed (12 YES - 2 NO - 0 ABS - 0 Absent)

Majority Vote >

BUDGET AMENDMENT-CIVIL DEFENSE(EMA)

Motion by Louis Jarvis, seconded by Paul Lebel to approve the budget amendment in the amount of \$15,250 of fund #101-Civil Defense EMA.

Chair S. Ford	YES	L. Carter	YES
R. Eldridge	YES	VChair H. Shipley	YES
L. Baker	YES	N. Phillips	YES
T.Dennison	YES	W. NeSmith	YES
D. Fullington	YES	T. Goins	YES
H. Harville	YES	D. Wampler	YES
P. LeBel	(2) YES	L. Jarvis	(M) YES

8.f

Passed (14 YES - 0 NO - 0 ABS - 0 Absent)

Majority Vote >

**Hamblen County Commission
Finance Committee**



Month JANUARY Year 2014

Fund #101

DEPT: CIVIL DEFENSE (EMA)

Account Number	Description	Increase	Decrease
	ESTIMATED REVENUE:		
	Increase Revenues		
47235.000	Homeland Security Grants	15,250	
	Total Revenues	15,250	
	APPROPRIATIONS:		
	OTHER PUBLIC SAFETY:		
	Increase Expenditures		
54900.790	Other Equipment		15,250
	Total Expenditures		15,250


Brief Descriptions of issue:

To increase estimated revenues and appropriations for the awarding of the Homeland Security Grant. These funds will be utilized for maintenance on security detection equipment, purchase of tactical equipment, and improve communication equipment.
There are no matching requirements for this grant.

Signature: Chris Beel
Title: EMA Director
Date: 1/6/2014

For Finance Department Only:

Reviewed by: _____
Budget Amendment: _____
Date: _____





BUDGET AMENDMENT-GENERAL FUND

Motion by Louis Jarvis, seconded by Paul Lebel to approve the budget amendment for \$100,000. from General Fund to fund the appropriation to the Morristown Hamblen Healthcare System Foundation.

Voting for	Voting against	Abstain
Larry Baker	Larry Carter	Rick Eldridge
Tim Dennison	Doyle Fullington	
Stancil Ford	Tim Goins	
Louis Jarvis	Herbert Harville	
Nancy Phillips		
Paul Lebel	Wayne NeSmith	
Howard Shipley		
Dana Wampler		

Motion passed 8 yes, 5 no, 1 abstain

GENERAL FUND

**Hamblen County Commission
Finance Committee**



Month JANUARY Year 2014

Fund #101

DEPT: COUNTY COMMISSION

Account Number	Description	Increase	Decrease
	APPROPRIATIONS:		
	OTHER PUBLIC HEALTH AND WELFARE		
	Increase Expenditures		
55900.316	Contributions	100,000	
	Total Expenditures	100,000	
	FUND BALANCE:		
	Decrease Fund Balance		
39000.000	Unassigned Fund Balance		100,000
	TOTAL FUND BALANCE		100,000

Brief Descriptions of issue:

To appropriate funds for contribution to the Morristown-Hamblen Hospital Foundation.

Signature: _____

Title :

Hamblen County Commission Chairman

Date:

1-23-14

For Finance Department Only:

Reviewed by: _____

Budget Amendment: _____

Date: _____

HAMBLÉN COUNTY 2014 ROAD LIST

Motion by Herbert Harville, seconded by Dana Wampler to approve the Hamblen County 2014 road list.

Chair S. Ford	YES	L. Carter	YES
R. Eldridge	YES	VChair H. Shipley	YES
L. Baker	YES	N. Phillips	YES
T.Dennison	YES	W. NeSmith	YES
D. Fullington	YES	T. Goins	YES
H. Harville	(M) YES	D. Wampler	(2) YES
P. LeBel	YES	L. Jarvis	YES

9.a.

Passed (14 YES - 0 NO - 0 ABS - 0 Absent)

Majority Vote >

HAMBLÉN COUNTY 2014 ROAD LIST

ROAD	BEGINNING	ENDING	LENGTH MI	SURFACE TYPE	SURFACE WIDTH	CLASS
ACADEMY DR.	COUNTRY ROAD	MOUNTAIN LAUREL	0.31	ASP	24	1
ACORN DR.	SEVEN OAKS DR.	SUSSEX LN.	0.09	ASP	24	1
AILSHIE RD.	WITT ROAD	WATKINS CHAPEL ROAD	0.35	ASP	20	2
ALEXANDER RD.	CHUCKY RIVER RD.	DEAD END	0.52	ASP	18	2
ALISHA AVE.	BRIGHTS PIKE	CUL-DE-SAC	0.40	ASP	24	1
ALLEN RD.	WINDY COVE LN.	LAKESHORE RD.	0.09	ASP	22	2
ALPHA DR.	COLLINSON FORD RD.	DEAD END	0.27	BST	22	2
AMANDA AVE.	ELLAREE DRIVE	DEAD END	0.05	ASP	20	2
AMY DR.	BUELL STREET	DEARING ROAD	0.43	ASP	16	3
ANDERSON BEND RD.	THREE SPRINGS RD.	MULLINS ROAD	2.83	ASP	20	2
ANDREW CIR.	ANDREW JOHNSON HWY.	GLENN DRIVE	0.47	ASP	22	2
ANNE CIR.	GRAZELAND DRIVE	DEAD END	0.12	ASP	22	2
APOSTLE RD.	CENTRAL CHURCH ROAD	KIDWELLS RIDGE ROAD	0.64	ASP	24	1
APPLETREE CIR.	ORCHARD GROVE	CUL-DE-SAC	0.30	ASP	24	1
ARC DR.	MILBURN STREET	GRAY STREET	0.07	ASP	16	3
ARCHER CIR.	BROOKS DRIVE	ANDREW JOHNSON HWY	0.23	ASP	20	2
ARDEN LN.	DEAD END	ST HWY 160	0.61	ASP	16	3
ARROW DR.	INDIAN TRAIL	TOMAHAWK HILL	0.34	ASP	16	2
ARTHUR DR.	CANTER DRIVE	DEAD END	0.05	ASP	12	3
ARVIN RD.	CEDAR CREEK ROAD	DEAD END	0.11	ASP	12	3
ASHFORD DR.	DANBURY DRIVE	BROCKLAND DRIVE	0.32	ASP	24	1
ASHLEY CT.	SCARLET DRIVE	CUL-DE-SAC	0.09	ASP	24	1
AUDREY LN.	SHIRLEY LANE	DEAD END	0.07	ASP	22	2
AUTUMN LN.	STUFFEL ROAD	DEAD END	0.13	ASP	24	1
AVERY LN.	MAYES ROAD	DEAD END	0.06	ASP	24	1
AZALEA CT.	WISTERIA DRIVE	DEAD END	0.14	ASP	24	1
BALCH ST.	CHAPMAN STREET	SOUTH CUMBERLAND	0.22	ASP	24	1
BARBARA DR.	BRITTON DRIVE	DEAD END	0.74	ASP	24	1
BARDING DR.	FISH HATCHERY ROAD	DEAD END	0.45	ASP	24	1
BARNARD DR.	OLD RUSSELLVILLE PIKE	HIGHWAY 11-E	0.04	ASP	14	3
BAYBERRY DR.	WINDFIELD DR.	CUL-DE-SAC	0.04	ASP	24	1
BEACON LIGHT RD.	WARRENSBURG ROAD	SILVER CITY ROAD	2.09	ASP	22	2
BEACON RD.	GREENBRIAR ROAD	JEFFERSON COUNTY LINE	0.92	ASP	20	2
BEAR SPRINGS RD.	ACADEMY DRIVE	DEAD END	0.18	ASP	24	1
BEATRICE DR.	OLD KENTUCKY ROAD	DEAD END	0.06	ASP	12	3
BEAVER RD.	LAMPKIN ROAD	FALCON ROAD	0.26	ASP	17	3
BECK LN.	ANDREW JOHNSON HWY.	DEAD END	0.14	ASP	19	2



HAMBLÉN COUNTY 2014 ROAD LIST

ROAD	BEGINNING	ENDING	LENGTH MI	SURFACE TYPE	SURFACE WIDTH	CLASS
BEECHURST AVE.	BUXTON ROAD	RIVERVIEW DRIVE	0.05	ASP	18	2
BEECHWOOD CIR.	RAVENWOOD DRIVE	COTTON WOOD LANE	0.28	ASP	24	1
BELLWOOD RD. N.	ANDREW JOHNSON HWY	DEAD END	0.25	ASP	20	2
BELLWOOD RD. S.	ANDREW JOHNSON HWY	MAPLE VALLEY ROAD	1.25	ASP	20	2
BENJAMIN BLVD.	BRENTWOOD DRIVE	BRENTWOOD DRIVE	0.27	ASP	24	4
BENT CREEK RD.	SILVER CITY ROAD	COUNTY LINE	2.27	BST	14	3
BENT VIEW LN.	STONEHENGE	CUL-DE-SAC	0.07	ASP	24	1
BENTON RD.	ANDREW JOHNSON HWY	WALL ST.	0.06	ASP	24	1
BERNIE CIR.	BUELL STREET	BUELL STREET	0.50	ASP	18	2
BERTIE CIR.	OLD FORD RD.	DEAD END	0.04	ASP	22	2
BETH DR.	JARRELL ROAD	DEAD END	0.40	ASP	24	1
BETHEL RD.	ST HWY 160	FISH HATCHERY ROAD	1.00	ASP	20	2
BETHESDA RD.	ANDREW JOHNSON HWY	OLD KENTUCKY ROAD	0.82	ASP	17	3
BETSY LN.	VENNIE CIRCLE	FORD ROAD	0.11	ASP	22	2
BIG ELM DR.	ESSEX LANE	SEVEN OAKS DRIVE	0.15	ASP	24	1
BIG ORANGE DR.	WIN VUE DRIVE	CUL-DE-SAC	0.65	BST	24	1
BIG WOODS DR.	HERRON DR.	CUL-DE-SAC	0.17	ASP	18	2
BILL CIR.	TINA CIRCLE	DEAD END	0.09	ASP	18	2
BIRCHWOOD CIR.	GREEN HILL DRIVE	CUL-DE-SAC	0.13	ASP	22	2
BLACKBERRY LN.	BRANDY DRIVE	CUL-DE-SAC	0.10	ASP	26	1
BLUE RIDGE DR.	CLEAR VIEW ROAD	DEAD END	0.38	ASP	22	2
BLUEBIRD CIR.	INMAN BEND	INMAN BEND	0.59	ASP	24	1
BOARDWALK CIR.	OLD KENTUCKY	OLD KENTUCKY	0.82	ASP	24	1
BOAT DOCK RD.	CEDAR HILL ROAD	DEAD END	0.46	ASP	20	2
BOAT LAUNCH RD.	BRIGHTS PIKE	CUL-DE-SAC	0.28	ASP	18	2
BOATMANS MTN. RD.	NOES CHAPEL	MACEDONIA	3.38	ASP	20	2
BOATMANS RIDGE RD.	BOATMAN MTN. RD.	DEAD END	0.74	ASP	16	3
BOB WHITE TRAIL	FALL CREEK DOCK	DEAD END	0.11	ASP	12	4
BOBBIE CT.	DAN DRIVE	CUL-DE-SAC	0.03	ASP	24	1
BOHANAN RD.	TALEY ROAD	DEAD END	0.19	ASP	12	4
BOND CIR.	JULIAN AVENUE	CUL-DE-SAC	0.05	ASP	22	2
BONNEVILLE DR.	LECONTE STREET	CUL-DE-SAC	0.30	ASP	26	1
BONNIE LN.	ENKA HWY	CUL-DE-SAC	0.18	ASP	20	2
BOUNDS DR.	ALPHA VALLEY HOME ROAD	REGGIE DRIVE	0.04	ASP	20	2
BOW TRAIL	LAKESHORE RD.	CUL-DE-SAC	0.18	ASP	20	2
BRAD DR.	LAKE DRIVE	CUL-DE-SAC	0.06	ASP	24	1
BRADY DR.	ANDREW JOHNSON	FOX DRIVE	0.36	ASP	18	2



HAMBLÉN COUNTY 2014 ROAD LIST

BRANDI DR.
BREEDING PIKE RD.

ALISHA AVENUE
MAPLE VALLEY

CUL-DE-SAC
DEAD END

0.17
0.45

ASP
BST

24
16

1
3

ROAD

BRENTWOOD DR.
BRENTWOOD DR. E.
BRIAR CT.
BRIARWOOD DR.
BRIGHTON LN.
BRIGHT'S PIKE RD.
BRIMER RD.
BRITT LN.
BRITTON DR.
BROCK LN.
BROCKLAND DR.
BROCKWOOD DR.
BROGAN RD.
BROOKDELL DR.
BROOKS DR.
BROOKSIDE DR.
BROOKVIEW DR.
BROUGHTON CT.
BROWNING WAY
BROYLES LN.
BRUCE ST.
BUCKINGHAM DR.
BUELL CHAPEL RD.
BUELL ST.
BUGGY RD.
BULLARD DR.
BURKE LN.
BURL LANE
BUTLER ST.
BUTTERFLY CT.
BUXTON DR.
BYRD RD.
BYRON DR.
CAIN MILL RD.
CALVIN RD.

BEGINNING

COTTONWOOD DRIVE
BRENTWOOD DRIVE
CLAUDETTE DRIVE
GREENBRIAR ROAD
CARROLL ROAD
CHEROKEE PARK
VINEYARD ROAD
SHIELDS FERRY
ANDREW JOHNSON HWY.
VALLEY HOME ROAD
DOVER ROAD
DOVER ROAD
ALPHA VALLEY HOME
MULLINS
ANDREW JOHNSON HWY
SULPHUR SPRINGS
MILLSTONE DRIVE
WELLINGTON BLVD.
REMMINGTON DRIVE
CALVIN ROAD
STANDIFER LANE
MARY STREET
ST. PAUL ROAD
BERNIE CIRCLE
BOATMANS RIDGE
PANTHER CREEK
BRITTON DRIVE
OLD KENTUCKY
ENGLISH STREET
HUMMINGBIRD LN.
LANGDON ROAD
CEDAR CREEK ROAD
MELANIE CIRCLE
THREE SPRINGS
HELTON-GABY ROAD

ENDING

E. BRENTWOOD DRIVE
MURRELL ROAD
WOODWARD DRIVE
CUL-DE-SAC
DEAD END
FALL CREEK DOCK
DEAD END
DEAD END
HUNTER ROAD
DEAD END
STAPLETON ROAD
BROCKLAND DRIVE
DEAD END
CUL-DE-SAC
DEAD END
CUL-DE-SAC
CUL-DE-SAC
CUL-DE-SAC
PHILLIP LANE
CALVIN ROAD
KIDWELLS RIDGE
LEOLA STREET
SPENCER HALE
DEARING ROAD
DEAD END
PINWOOD CIRCLE
DEAD END
DEAD END
DEAD END
CUL-DE-SAC
DEAD END
WINCHESTER AVENUE
CUL-DE-SAC
THREE SPRINGS
BROYLES LANE

LENGTH
MI

SURFACE
TYPE

SURFACE
WIDTH

CLASS

0.63	ASP	24	1
0.61	ASP	24	1
0.13	ASP	24	1
0.30	ASP	22	2
0.11	ASP	26	1
5.63	ASP	24	1
0.37	ASP	16	3
0.65	ASP	24	1
0.74	ASP	20	2
0.21	BST	24	1
1.14	ASP	26	1
0.40	ASP	26	1
0.19	ASP	18	2
0.21	ASP	24	1
0.14	ASP	20	2
0.22	ASP	24	1
0.04	ASP	24	1
0.07	ASP	24	1
0.31	ASP	24	1
0.24	BST	20	2
0.06	ASP	18	2
0.12	ASP	24	1
1.47	BST	20	2
1.09	ASP	18	2
0.13	ASP	14	3
0.21	ASP	24	1
0.11	ASP	18	2
0.25	ASP	15	3
0.06	ASP	22	2
0.20	ASP	24	1
0.04	ASP	18	2
2.01	ASP	16	3
0.13	ASP	24	1
1.57	ASP	20	2
0.19	ASP	20	2



HAMBLÉN COUNTY 2014 ROAD LIST

CAMBRIDGE CIR.
CAMDEN LN.
CAMERON RD.

THOMPSON DRIVE
WARRENSBURG RD.
PANTHER CREEK

HARVEY DRIVE
DEAD END
KIDWELLS RIDGE

	0.33	ASP	24	1
	0.43	ASP	15	3
	2.18	ASP	25	1
LENGTH	MI	SURFACE TYPE	SURFACE WIDTH	CLASS
	0.25	ASP	24	1
	0.64	BST	20	2
	0.41	ASP	15	3
	0.04	ASP	25	1
	0.27	ASP	20	2
	0.25	ASP	24	1
	0.94	ASP	20	2
	0.08	BST	10	4
	0.23	BST	18	2
	0.25	ASP	24	1
	0.15	ASP	20	2
	0.22	ASP	24	1
	2.37	ASP	19	2
	0.13	ASP	20	2
	0.33	ASP	21	2
	0.15	ASP	24	1
	0.40	ASP	15	3
	0.08	BST	18	2
	0.23	ASP	24	1
	0.80	ASP	14	3
	2.34	ASP	23	2
	0.15	ASP	24	1
	1.89	ASP	24	1
	0.09	ASP	24	1
	0.08	ASP	24	1
	0.20	ASP	26	1
	1.37	ASP	22	2
	0.04	ASP	24	1
	0.19	ASP	22	2
	0.19	ASP	24	1
	0.07	ASP	24	1
	0.14	ASP	22	2
	3.28	ASP	23	2
	0.19	ASP	24	1

ROAD

CANARY LN.
CANÉY FORK RD.
CANNERY RD.
CANNON CIR.
CANTER DR.
CANTERBURY DR.
CANTER-KING RD.
CARL DR.
CARLANNA DR.
CARLYLE AVE.
CARMEL DR.
CARNATION DR.
CARROLL RD.
CASIO ST.
CASTAIN DR.
CATAWBA LN.
CATRON LN.
CAUGHORN DR.
CEDAR COVE DR.
CEDAR CREEK CHURCH RD.
CEDAR CREEK RD.
CEDAR GROVE RD.
CEDAR HILL RD.
CEDAR TRACE LN.
CEDARWOOD LN.
CELESTE AVE.
CENTRAL CHURCH RD.
CHAN LN.
CHAPMAN ST.
CHARLENE DR.
CHARLESTON CT.
CHARLIE'S DR.
CHEROKEE DR.
CHERRY BLOSSOM LN.

BEGINNING

MEADOW RUN DRIVE
ANDREW JOHNSON
WALL STREET
SCENIC LAKE CIRCLE
HELTON LANE
MAPLE LEAF DRIVE
SPRINGVALE
STEADMAN ROAD
ANDREW JOHNSON
CEDAR CREEK ROAD
SEALS LANE
WISTERIA DRIVE
DOVER
ROSA CIRCLE
SOUTH CUMBERLAND
SEVEN OAKS DRIVE
W. ECONOMY
NICHOLSON ROAD
COPPER RIDGE ROAD
BRIGHT'S PIKE
ANDREW JOHNSON
SIMPSON ROAD
PANTHER CREEK
PINE BARREN DRIVE
RAVENWOOD DRIVE
RIDGEMONT DRIVE
ANDREW JOHNSON
GRAY ST.
BALCH STREET
BETH DRIVE
WESTOVER PLACE
NICHOLSON ROAD
MCBRIDE ROAD
CHERRY BROOK LANE

ENDING

MEADOW RUN DRIVE
COUNTY LINE
ANDREW JOHNSON
CUL-DE-SAC
ARTHUR DRIVE
SEVEN OAKS DRIVE
ST. RT. 160
CARLANNA DRIVE
DEAD END
CUL-DE-SAC
BIG WOODS DRIVE
CUL-DE-SAC
ANDREW JOHNSON
OLD KENTUCKY ROAD
DEAD END
CUL-DE-SAC
DEAD END
ANDREW JOHNSON
CUL-DE-SAC
DEAN END
CUL-DE-SAC
COUNTY LINE
LAKESHORE RD.
CUL-DE-SAC
CUL-DE-SAC
CUL-DE-SAC
JOE STEPHENS ROAD
RODDY DRIVE
DEAD END
CUL-DE-SAC
CUL-DE-SAC
ANDREW JOHNSON
COLE ROAD
CUL-DE-SAC



HAMBLÉN COUNTY 2014 ROAD LIST

CHERRYBROOK LN.	PRATT ROAD	DEAD END	0.19	ASP	24	1
CHESTNUT OAK DR.	SEVEN OAKS DRIVE	SEVEN OAKS DRIVE	0.49	ASP	24	1
CHICKASAW DR.	ACADEMY DRIVE	DEAD END	0.11	ASP	24	1
CHRIS CIR.	DEANNA COURT	DEAD END	0.03	ASP	18	2
ROAD	BEGINNING	ENDING	LENGTH MI	SURFACE TYPE	SURFACE WIDTH	CLASS
CHRISTIAN VALLEY RD.	HARBIN CIRCLE	DEAD END	0.22	ASP	14	3
CHRISTINE LN.	KAY DRIVE	CUL-DE-SAC	0.18	ASP	24	1
CHUCKY RIVER RD.	ST. RT. 160	FISH HATCHERY ROAD	4.00	ASP	22	2
CIRCLE DR.	OLD WITT ROAD	OLD WITT ROAD	0.29	BST	18	2
CIRCLE DR. N.	CIRCLE DRIVE	COVE ROAD	0.08	ASP	16	3
CIRCLE POINT DR.	WINDY COVE LANE	WINDY COVE LANE	0.70	ASP	24	1
CITRUS LN.	RAMBLING ROAD	DEAD END	0.07	ASP	24	1
CLAUDE COLLINS RD.	SUPLUR SPRINGS ROAD	DEAD END	0.55	ASP	20	2
CLAUDETTE DR.	GREENBRIAR ROAD	BRIARWOOD	0.32	ASP	23	2
CLEARVIEW RD.	CENTRAL CHURCH	MCBRIDE	0.87	ASP	22	2
CLINT CIR.	ROE JUNCTION ROAD	DEAD END	0.15	ASP	20	2
CLOVER LN.	LANIER DRIVE	LAVERN DRIVE	0.14	ASP	20	2
CLYDE THOMAS RD.	SPRINGVALE ROAD	HALE ROAD	2.56	ASP	22	2
COBBLE LN.	ST. PAUL	DEAD END	0.09	ASP	24	1
CODY RD.	CEDAR HILL ROAD	ALLEN ROAD	0.13	ASP	14	3
COFFEY RD.	SULPHUR SPRINGS	DEAD END	0.68	ASP	12	3
COFFEY RD. N.	SULPHUR SPRINGS ROAD	DEAD END	0.09	ASP	12	3
COLGATE DR.	BRITTON DRIVE	WESTGATE CIRCLE	0.12	ASP	22	2
COLLINSON FORD RD.	HIAWATHA	GOLDEN DR.	0.74	ASP	22	2
CONRAD DR.	BOATMANS MTN. ROAD	CHEROKEE DRIVE	0.61	ASP	18	2
COOPER DR.	ST RT 160	DEAD END	0.13	BST	14	3
COPELAND DR.	GREEN HILL DRIVE	JAYBIRD ROAD	0.17	ASP	22	2
COPPER RIDGE RD.	WISTERIA DRIVE	REEDS CHAPEL	2.73	ASP	22	2
CORBIN DR.	REEDS CHAPEL	OLD KENTUCKY	0.66	ASP	20	2
COTTON TAIL LN.	SILVER FOX	SILVER FOX	0.34	ASP	24	1
COTTON WOOD LN.	PANTHER CREEK	RAVENWOOD DRIVE	0.35	ASP	24	1
COUNTRY RD.	FOX DRIVE	RODDY DRIVE	0.38	ASP	22	2
COUNTY LINE RD.	STAGECOACH ROAD	COUNTY LINE	0.68	ASP	16	3
COURTNEY RD.	WARRENSBURG	MOUNTAIN VALLEY	1.53	ASP	18	2
COVE EDGE TRAIL	TURNER'S LANDING RD.	CUL-DE-SAC	0.31	ASP	24	1
COVINGTON DR.	KIDWELLS CHURCH ROAD	KIDWELLS CHURCH ROAD	0.30	ASP	16	3
COWAN LN.	CAMERON ROAD	KIDWELL RIDGE	0.41	BST	14	3
CREECHWOOD DR.	DOVER ROAD	DEAD END	0.18	BST	26	1



HAMBLÉN COUNTY 2014 ROAD LIST

CREEK VIEW LN.	AUTUMN LANE	CUL-DE-SAC	0.09	ASP	24	1
CREEKSIDE CIR.	MILLSTONE DRIVE	CUL-DE-SAC	0.06	ASP	24	1
CREST AVE. S.	BARBARA DRIVE	SHAVER DRIVE	0.15	ASP	24	1
CREST VIEW CIR.	CRESTWAY DRIVE	DEAD END	0.06	ASP	24	1
CREST WAY DR.	CAMERON ROAD	WINDCREST DRIVE	0.29	ASP	24	1
ROAD	BEGINNING	ENDING	LENGTH MI	SURFACE TYPE	SURFACE WIDTH	CLASS
CRIGGER RD.	WHITE OAK GROVE	DEAD END	0.32	BST	16	3
CROSS CREEK DR.	GREENBRIAR DRIVE	GREENBRIAR DRIVE	0.55	ASP	24	1
CROSS DR.	HELTON-GABY	SPOUT SPRINGS ROAD	0.26	ASP	22	2
CROSSWINDS DR.	FOWLER DR.	CUL-DE-SAC	0.22	ASP	24	1
CROXDALE RD. E.	CROXDALE RD. W.	DEAD END	0.20	ASP	14	2
CROXDALE RD. W.	SOUTH CUMBERLAND	ST. RT. 160	0.81	ASP	13	4
CUSTER DR.	BETHESDA ROAD	DEAD END	0.11	ASP	16	4
D. SHORT DR.	SHIELDS FERRY	CROSS DRIVE	0.19	ASP	14	3
DALTON FORD RD.	HWY 25-E	REEDS CHAPEL	0.66	ASP	15	3
DAMASCUS CIR.	POPLAR SPRINGS	POPLAR SPRINGS	0.27	ASP	22	2
DAN DR.	COPPER RIDGE	CUL-DE-SAC	0.65	ASP	24	1
DANBURY DR.	DOVER ROAD	BROCKWOOD DRIVE	0.54	ASP	26	1
DANDELION CIR.	WENDY CIRCLE	CUL-DE-SAC	0.21	ASP	24	1
DARNELL RD.	MCBRIDE ROAD	DEAD END	0.16	ASP	11	4
DAVID ST. JOHN RD.	WILSON-HALVE ROAD	DEAD END	0.10	ASP	10	4
DEANNA CT.	REEDS CHAPEL	CHRIS CIRCLE	0.12	ASP	18	2
DEARING RD.	STATE ROUTE 160	COUNTY LINE	1.37	ASP	20	2
DEENA CIR.	GRAND DRIVE	CUL-DE-SAC	0.26	ASP	26	1
DEER RIDGE DR.	QUAIL HOLLOW	CUL-DE-SAC	0.20	ASP	24	1
DEERFIELD DR.	McCLANAHAN ROAD	CUL-DE-SAC	0.14	ASP	16	3
DEHART DR.	VINEYARD ROAD	WITT ACRES CIRCLE	0.29	ASP	20	2
DELEONARDO DR.	FERNWOOD CHURCH	DEAD END	0.30	BST	14	3
DENEEN LN.	STACY AVENUE	NORTHBROOK DRIVE	0.28	ASP	24	1
DENNISON DR.	HWY 11-E	DEAD END	0.15	ASP	22	2
DENTON DR.	CEDAR CREEK	CUL-DE-SAC	0.16	ASP	24	1
DEPEW CIR.	GRAND DRIVE	CUL-DE-SAC	0.08	ASP	24	1
DEPOT ST.	HWY 11-E	OLD RUSSELLVILLE PIKE	0.07	ASP	22	2
DEWBERRY DR.	FOXGLOVE LANE	MEADOWLAND DRIVE	0.14	ASP	24	1
DODSON FERRY RD.	LUTHER PROFFIT	THREE SPRINGS	0.45	ASP	14	3
DOGWOOD LN.	RONALD DRIVE	COUNTY LINE	0.52	ASP	20	2
DOVE ST.	INMAN BEND	CUL-DE-SAC	0.21	ASP	24	1
DOVER RD.	MORRIS BLVD.	FISH HATCHERY ROAD	3.11	ASP	22	2



HAMBLÉN COUNTY 2014 ROAD LIST

DREW DR.	SPENCER HALE
DUGGAN RD.	SOUTH CUMBERLAND
DUNN ST.	JULIAN AVENUE
DURHAM DR.	SPENCER HALE
DYLAN LN.	MAPLE VALLEY
EAGLE TRL.	FISH HATCHERY

CUL-DE-SAC	0.21
ROBLEE ROAD	0.01
CUL-DE-SAC	0.05
DEAD END	0.06
DEAD END	0.08
LINDA	0.40

ASP	12	4
ASP	22	2
ASP	22	2
ASP	16	3
ASP	22	2
ASP	20	2

ROAD

EAGLE'S NEST DR.
EAGLE'S VIEW CT.
EARLY BIRD HILL
EARLY RD.
EAST BRANCH DR.
EAST HAMPTON BLVD.
EAST WINDS LANE
ECONOMY RD. S.
EDDIE PRICE BLVD.
ELGERLOTTE LN.
ELGIN DR.
ELIJAH MARTIN RD.
ELK DR.
ELLAREE DR.
ELLENCLIFF CIR.
ELLER RD.
ELLIS ST.
ELM WAY CIR.
ELWOOD DR.
EMERALD AVE.
ENGLISH ST.
ERIC DR.
ESSEX LN.
EVERETT RD.
EVOLENE CIR.
EWING RD.
FAIRFAX CIR.
FALCON RD.
FALL CREEK DOCK RD.
FALL CREEK RD.
FARM RD.

BEGINNING

GEORGE BYRD
EAGLE'S NEST
BREEDING PIKE
COURTNEY
SOUTH POINTE DRIVE
JONES FRANKLIN
BEACON LIGHT ROAD
MORRIS BLVD.
STATE ROUTE 160
NORTH CUMBERLAND
REED'S CHAPEL
BEACON LIGHT
ARC DR.
RIVER VIEW DRIVE
BRIARWOOD DRIVE
MAPLE VALLEY
JULIAN AVENUE
HILL DRIVE
JAYBIRD ROAD
APOSTLE LANE
BUTLER STREET
LITTLE MOUNTAIN ROAD
SEVEN OAKS DRIVE
SUGAR HOLLOW S.
LOWE DRIVE
FISH HATCHERY ROAD
LAWSON ROAD
ELGIN DRIVE
BRIGHT'S PIKE
BRIGHT'S PIKE
ST. RT. #160

ENDING

CUL-DE-SAC
CUL-DE-SAC
DEAD END
DEAD END
CUL-DE-SAC
STAPLETON RD.
HEATH WINDS CT.
DEAD END
DEADEND
DEAD END
ROSA CIRCLE
SILVER CITY
DEAD END
AMANDA AVENUE
CUL-DE-SAC
DEAD END
DEAD END
CUL-DE-SAC
DEAD END
LAURA DRIVE
DEAD END
CUL-DE-SAC
CHESTNUT OAK DRIVE
DEAD END
DEAD END
DEAD END
CUL-DE-SAC
HINKLE DRIVE
DEAD END
THREE SPRINGS
DEAD END

LENGTH MI	SURFACE TYPE	SURFACE WIDTH	CLASS
0.35	ASP	24	1
0.10	ASP	24	1
0.42	BST	22	2
0.34	BST	10	4
0.04	ASP	24	1
0.03	ASP	24	1
0.08	ASP	24	1
0.20	ASP	16	1
0.06	ASP	24	1
0.25	ASP	12	4
0.69	ASP	18	2
1.32	ASP	20	2
0.06	ASP	20	2
0.11	ASP	20	2
0.06	ASP	16	3
0.52	ASP	20	2
0.03	ASP	20	2
0.42	ASP	24	1
0.05	ASP	18	2
0.47	ASP	26	1
0.07	ASP	22	2
0.27	ASP	24	1
0.25	ASP	24	1
0.27	BST	14	3
0.21	ASP	22	2
0.50	BST	16	3
0.06	ASP	24	1
0.31	ASP	21	2
0.75	ASP	23	2
1.12	ASP	23	2
0.23	ASP	24	



HAMBLÉN COUNTY 2014 ROAD LIST

FAWN LN.	COPPER RIDGE	BRIGHT'S PIKE	0.24	ASP	14	3
FERN CIR.	BETSY LANE	CUL-DE-SAC	0.22	ASP	21	2
FERNWOOD CHURCH RD.	SULPHUR SPRINGS	McCLANAHAN	1.66	ASP	22	2
FERNWOOD RD.	FERNWOOD CHURCH ROAD	DEAD END	0.14	BST	16	3
FIELD STONE DR.	SAVANNAH DRIVE	LEEANN DRIVE	0.13	ASP	24	1
FIRST ST. N.	THREE SPRINGS	2ND STREET NORTH	0.10	ASP	15	3
FISH HATCHERY RD.	JOE HALL RD.	COUNTY LINE	3.61	ASP	24	1
ROAD	BEGINNING	ENDING	LENGTH MI	SURFACE TYPE	SURFACE WIDTH	CLASS
FISHER RD.	DALTON FORD	DEAD END	0.17	ASP	12	4
FISHERMAN DR.	BOAT DOCK ROAD	DEAD END	0.26	ASP	20	2
FISHING ROD LN.	CUL-DE-SAC	CUL-DE-SAC	0.14	ASP	24	1
FLEDGLING LN.	POINTE DRIVE	CUL-DE-SAC	0.05	ASP	24	1
FLETCHER RD.	JULIAN AVENUE	DEAD END	0.07	ASP	22	2
FLOYD HALL DR.	CHEROKEE PARK ROAD	HAMBLÉN BOAT DOCK	0.76	ASP	23	2
FOWLER DR.	HARBOR DRIVE	CUL-DE-SAC	0.56	ASP	24	1
FOX DR.	BRADY DRIVE	WOODS DRIVE	0.59	ASP	18	2
FOX TROTT LN.	COTTON TAIL LANE	CUL-DE-SAC	0.12	ASP	24	1
FOXCREEK CT.	CROSSWINDS DR.	CUL-DE-SAC	0.04	ASP	24	1
FOXGLOVE LN.	MEADOW LAND DRIVE	CUL-DE-SAC	0.34	ASP	24	1
FRANK BROOKS RD.	NORTH 3RD STREET	DEAD END	0.15	ASP	18	2
FRANK HODGE RD.	CEDAR HILL ROAD	KEETOOWAH TRAIL	0.92	ASP	18	2
FRANK RD.	JAYBIRD ROAD	FRED ROAD	0.11	ASP	17	3
FRED MARSHALL RD.	FISH HATCHERY	BENT CREEK	1.41	ASP	18	2
FRED RD.	JAYBIRD ROAD	FRANK ROAD	0.12	ASP	16	3
FULLER DR.	CIRCLE DRIVE	CUL-DE-SAC	0.25	ASP	16	3
GABY CIR.	BROYLES LANE	BROYLES LANE	0.26	ASP	20	2
GALA CT.	WINESAP WAY	CUL-DE-SAC	0.10	ASP	24	1
GARY ST.	RUTHENA CIRCLE	DEAD END	0.14	ASP	24	1
GENTRY RD.	GREENBRIAR	PRATT ROAD	0.48	ASP	20	2
GEORGE BYRD RD.	DOVER ROAD	CUL-DE-SAC	0.39	ASP	14	3
GEORGE ELLIS RD.	CANTER DRIVE	DEAD END	0.12	ASP	20	2
GIDEON RD.	N. 2ND STREET	DEAD END	0.04	ASP	14	3
GILLIAM CIR.	COUNTY LINE	DEAD END	0.24	ASP	22	2
GLEN DEL DR.	CEDAR CREEK ROAD	MARY STREET	0.06	ASP	24	1
GLENN DR.	ANDREW CIRCLE	LAKE SHORE ROAD	0.28	ASP	22	2
GOLDEN DR.	COLLINSON FORD	NIGHTINGALE	0.43	ASP	24	
GOVERNOR CIR.	PLEASANT VIEW	DEAD END	0.15	ASP	20	2
GRANBY DR.	BROCKLAND DRIVE	BROCKWOOD DRIVE	0.08	ASP	26	1



HAMBLÉN COUNTY 2014 ROAD LIST

GRAND DR.	APOSTLE ROAD	EMERALD AVENUE	0.22	ASP	50	1
GRANDVIEW TRACE	LECONTE STREET	CUL-DE-SAC	0.08	ASP	26	1
GRAVES LN.	11-E	DEAD END	0.15	ASP	18	2
GRAY ST.	MILBURN STREET	ARC DRIVE	0.26	ASP	24	1
GRAZELAND DR.	ANNE CIRCLE	OLD FORD ROAD	0.30	ASP	22	2
GREELY HAUN RD.	FISH HATCHERY	DEAD END	0.03	BST	11	4
GREEN HILL DR.	LAWSON DRIVE	COPELAND DRIVE	0.22	ASP	22	1
GREENBRIAR RD.	11-E	COUNTY LINE	3.21	ASP	22	2
ROAD	BEGINNING	ENDING	LENGTH	SURFACE	SURFACE	CLASS
			MI	TYPE	WIDTH	
GREENBROOK DR.	THREE SPRINGS	CUL-DE-SAC	0.17	ASP	24	1
GREENE RD.	OLD KENTUCKY	JAYBIRD ROAD	0.50	ASP	16	3
GREGG RD.	INMAN BEND ROAD	JOE STEPHENS ROAD	1.01	ASP	14	3
GRETCHEN DR.	E. ECONOMY ROAD	THOMAS R. JAMES DRIVE	0.08	ASP	20	2
GRIGSBY RD.	ENKA HWY.	DEAD END	0.54	BST	12	4
GROVE DALE DR.	CENTRAL CHURCH	DEAD END	0.22	ASP	12	4
GROVE ST.	GULF STREET	DEAD END	0.05	ASP	20	2
GUINN RD.	PRATT ROAD	DEAD END	0.26	ASP	14	3
GULF ST.	11-E	GROVE STREET	0.10	ASP	20	2
GULLEY LN.	MOUNTAIN ROAD	DEAD END	0.33	ASP	10	4
GUY COLLINS RD.	OLD WITT ROAD	DEAD END	0.24	ASP	18	2
HALIFAX CIR.	CARROLL ROAD	CARROLL ROAD	0.81	ASP	26	1
HAMBLÉN DOCK RD.	FLOYD HALL DRIVE	DEAD END	0.35	ASP	23	2
HAMPSHIRE LN.	CARROLL ROAD	PEMBROOK DRIVE	0.06	ASP	24	1
HARBIN CIR.	CHRISTIAN VALLEY ROAD	D. SHORT DRIVE	0.23	ASP	14	3
HARBOR DR.	BRIGHT'S PIKE	CUL-DE-SAC	0.80	ASP	26	1
HARBOR VIEW DR.	SOLOMON RIDGEWAY	CUL-DE-SAC	0.80	ASP	24	1
HARDY RD.	WHITE OAK CHURCH	COUNTY LINE	0.64	ASP	22	2
HARLEY RD.	VALLEY HOME ROAD	DEAD END	0.70	ASP	18	2
HARMONY CIR.	LAKESHORE ROAD	CUL-DE-SAC	0.24	ASP	24	1
HARRIS RD.	SPARKS LANE	STUBBLEFIELD STREET	0.09	BST	12	4
HARVEY DR.	11-E	GLEN DEL DRIVE	0.66	ASP	24	1
HAYDEN COURT	LAKE MEADOW LANE	CUL-DE-SAC	0.07	ASP	24	1
HAYES RD.	HARVEY DRIVE	VAUGHN ROAD	0.27	ASP	16	3
HAZELWOOD CIR.	PINE BARREN	CUL-DE-SAC	0.21	ASP	20	1
HEATH WINDS CT.	EAST WINDS LANE	CUL-DE-SAC	0.29	ASP	24	1
HEATHCLIFF RD.	MAYES RD.	HINDLEY RD.	0.50	ASP	24	1
HELTON LN.	WILSON HALE ROAD	DEAD END	0.22	ASP	24	1
HELTON-GABY RD.	BRITT LANE	SPOUT SPRINGS	0.61	ASP	20	2



HAMBLÉN COUNTY 2014 ROAD LIST

HENRIETTA DR.	WANDA TERRACE	DEAD END	0.17	ASP	21	2
HERBERT HARVILLE DR.	ST. RT. #160	DEAD END	0.12	ASP	24	1
HERRON DR.	RURITAN DRIVE	CUL-DE-SAC	0.30	ASP	18	2
HERSHEY DR.	S.R. 344	CUL-DE-SAC	0.29	ASP	24	1
HIAWATHA RD.	PANTHER SPRINGS	CEDAR HILL	1.07	ASP	24	1
HIBISCUS DR.	N. BELLWOOD ROAD	DEAD END	0.11	ASP	14	3
HICKORY SHADOW DR.	SHADOW WOOD LANE	CUL-DE-SAC	0.26	ASP	24	1
HICKORY VIEW DR.	SHADOW WOOD LANE	CUL-DE-SAC	0.60	ASP	24	1
HIGH OAK DR.	MARTINDALE DRIVE	DEAD END	0.05	ASP	24	1
ROAD	BEGINNING	ENDING	LENGTH MI	SURFACE TYPE	SURFACE WIDTH	CLASS
HIGHVIEW DR.	LEVANT DRIVE	DEAD END	0.13	ASP	18	2
HILL TRAIL DR.	SPOUT SPRINGS	LAKEWOOD DRIVE	0.75	ASP	20	2
HILLSIDE CIR.	CHICKASAW DRIVE	DEAD END	0.04	ASP	24	1
HINDLEY RD.	HEATHCLIFF RD.	CUL-DE-SAC	0.24	ASP	24	1
HINKLE DR.	OLD KENTUCKY	FALCON ROAD	0.30	ASP	15	3
HITE RD.	N. BELLWOOD ROAD	DEAD END	0.04	ASP	12	4
HOLDER DR.	MCBRIDE ROAD	JELLCORSE ROAD	0.19	ASP	18	2
HOLDWAY ST.	PENDLETON AVENUE	RIPPETOE AVENUE	0.39	ASP	24	1
HOLLY TREE LN.	MURRELL ROAD	DEAD END	0.30	ASP	24	1
HOLSTON CREST DR.	OLD FORD ROAD	CUL-DE-SAC	0.14	ASP	24	1
HOLT'S CHURCH RD.	CHEROKEE DRIVE	DEAD END	0.24	ASP	18	2
HONEYSUCKLE LN.	WILDERNESS DRIVE	CUL-DE-SAC	0.12	ASP	24	1
HOOVER DR.	LAKE DRIVE	CUL-DE-SAC	0.08	ASP	24	1
HORNER DR.	REED'S CHAPEL ROAD	LILA STREET	0.30	ASP	24	1
HOSKINS RD.	JERRY DRIVE	WHIPPOORWILL DRIVE	0.22	ASP	22	2
HOWARD-ALLEN RD.	WITT ROAD	COUNTY LINE	0.50	ASP	17	3
HULLS MILL RD.	GREENBRIAR ROAD	COUNTY LINE	0.46	ASP	22	2
HUMMINGBIRD LN.	WARRENSBURG RD.	CUL-DE-SAC	0.16	ASP	24	1
HUNTER RD.	COUNTY LINE	CITY LIMITS	0.80	ASP	22	2
HYATT LN.	STAGECOACH ROAD	DEAD END	0.26	ASP	16	3
IDA MOYERS RD.	LAKEWAY ROAD	DEAD END	0.20	ASP	12	4
INDIAN TRAIL	LONGS FERRY ROAD	TANASI TRAIL	0.39	ASP	15	3
INMAN BEND RD.	KIDWELL CHURCH ROAD	KIDWELL RIDGE ROAD	1.63	ASP	22	2
IRONWOOD DR.	BUELL STREET	DEAD END	0.34	ASP	13	4
IRVIN CHAPEL RD.	CANNERY ROAD	SILVER CITY ROAD	0.15	ASP	15	3
ISAAC AVE.	KIDWELL RIDGE ROAD	CUL-DE-SAC	0.48	ASP	24	1
IVANHOE RD.	OLD KENTUCKY	DEAD END	0.17	ASP	19	1
JACOBS RD.	SPENCER HALE	BY PASS 32	1.02	ASP	22	2



HAMBLÉN COUNTY 2014 ROAD LIST

JACQUILIN ST.	HORNER DRIVE	CUL-DE-SAC	0.04	ASP	24	1
JAMES CLINE RD.	PANTHER CREEK ROAD	DEAD END	0.29	ASP	16	3
JANEWAY HOLLOW RD.	WHITE HORN CREEK ROAD	DEAD END	0.43	ASP	11	4
JARRELL RD.	SHINBONE ROAD	LITTLE MOUNTAIN ROAD	0.69	ASP	20	2
JARRELL-RAY RD.	WHETSEL ROAD	MOUNTAIN VALLEY ROAD	1.40	ASP	18	2
JAYBIRD RD.	OLD KENTUCKY ROAD	CITY LIMITS	1.52	ASP	22	2
JELlicORSE RD.	MCBRIDE ROAD	DEAD END	1.03	BST	15	3
JENNY LN.	FOX DRIVE	DEAD END	0.11	ASP	18	2
JERRY DR.	DOGWOOD LANE	COUNTY LINE	0.24	ASP	24	1
JESSICA DR.	HOLLY TREE LANE	CUL-DE-SAC	0.11	ASP	24	1
ROAD	BEGINNING	ENDING	LENGTH MI	SURFACE TYPE	SURFACE WIDTH	CLASS
JESSIE LN.	BEACON LIGHT	CUL-DE-SAC	0.14	ASP	24	1
JOANNE CIR.	CORBIN DRIVE	NORTON DRIVE	0.08	ASP	24	1
JOE STEPHENS RD.	KIDWELLS RIDGE	DEAD END	1.43	ASP	18	2
JOHN HENRY RD.	SILVER CITY	E. SUN STREET	0.11	BST	12	4
JOLLEY CT.	HARBOR DRIVE	CUL-DE-SAC	0.07	ASP	24	1
JONATHAN DR.	DAN DRIVE	CUL-DE-SAC	0.35	ASP	24	1
JONES-FRANKLIN RD.	CITY LIMITS	STAPLETON ROAD	0.15	ASP	24	1
JULIAN AVE.	KIDWELL RIDGE ROAD	DEAD END	0.42	ASP	22	2
JUNCTION LN.	SULPHUR SPRINGS	DEAD END	0.11	ASP	18	2
JUNIPER LN.	WINDFIELD DR.	CUL-DE-SAC	0.08	ASP	24	1
KALEY DR.	FRANK HODGE ROAD	CUL-DE-SAC	0.45	ASP	24	1
KATHRYN CIR.	GREENBRIAR	DEAD END	0.09	ASP	24	1
KATIE LN.	SHANDEE LANE	CUL-DE-SAC	0.10	ASP	24	1
KAY DR.	BETH DRIVE	CHRISTINE LANE	0.32	ASP	24	1
KEETOOWAH TR.	FRANK HODGE ROAD	CUL-DE-SAC	0.17	ASP	24	1
KEITH LN.	DEARING ROAD	CUL-DE-SAC	0.32	ASP	22	2
KELLER RD.	LEEPERS FERRY	RIVER ROAD	0.31	ASP	12	0
KEN LN.	LAKESHORE ROAD	NAVAHO TRAIL	0.22	ASP	18	2
KIDWELLS CHURCH RD.	LAKEWAY ROAD	DEAD END	0.52	ASP	24	1
KIDWELLS RIDGE RD.	KIDWELLS CHURCH ROAD	11-E	3.82	ASP	24	1
KIMBERLY DR.	KIDWELL RIDGE ROAD	NINA CIRCLE	0.38	ASP	24	1
KINGSWOOD DR.	FISH HATCHERY	LINDA STREET	0.47	ASP	20	2
KINNEY ST.	N. MOORE ROAD	DEAD END	0.05	ASP	17	2
KNOLLGATE CT.	BRITTON LANE	CUL-DE-SAC	0.25	ASP	24	1
LADREW LN.	COUNTY LINE	CUL-DE-SAC	0.22	ASP	14	3
LAKE DR.	BRIGHT'S PIKE	DEAD END	0.51	ASP	20	2
LAKE FOREST DR.	OLD KENTUCKY	CUL-DE-SAC	0.23	ASP	24	1



HAMBLÉN COUNTY 2014 ROAD LIST

LAKE FRONT DR.	LAKEMONT CIRCLE	CUL-DE-SAC	0.08	ASP	22	2
LAKE MEADOW LN.	SOLOMON RIDGEWAY	HARBOR VIEW DR.	0.14	ASP	24	1
LAKE PARK CIR.	HIAWATHA DRIVE	HIAWATHA DRIVE	0.80	ASP	24	1
LAKE POINT DR.	TIMBERCREST DRIVE	CUL-DE-SAC	0.30	ASP	24	1
LAKEMONT CIR.	BRIGHT'S PIKE	BRIGHT'S PIKE	0.63	ASP	24	1
LAKESHORE RD.	CEDAR HILL ROAD	11-E	2.28	ASP	24	1
LAKEWAY RD.	CHEROKEE DRIVE	KIDWELLS CHURCH	2.01	ASP	25	1
LAKEWOOD DR.	HILL TRAIL DRIVE	HILL TRAIL DRIVE	0.50	ASP	20	2
LAKINS DR.	SOUTHERN TERRACE	DEAD END	0.11	ASP	24	1
LAMPKIN DR.	COPPER RIDGE	HINKLE DRIVE	0.24	ASP	18	2
LANE ST.	SLOAT CIRCLE	STUBBLEFIELD	0.17	BST	18	2
ROAD	BEGINNING	ENDING	LENGTH MI	SURFACE TYPE	SURFACE WIDTH	CLASS
LANGDON RD.	ST. PAUL ROAD	BUXTON ROAD	0.18	ASP	18	2
LANIER DR.	HUNTER ROAD	CUL-DE-SAC	0.31	ASP	18	2
LARCH CIR.	CANTERBURY DRIVE	CUL-DE-SAC	0.05	ASP	24	1
LAURA DR.	EMERALD AVENUE	CUL-DE-SAC	0.12	ASP	22	2
LAVERN CIR.	LANIER DRIVE	LANIER DRIVE	0.40	ASP	20	2
LAWSON RD.	COPPER RIDGE	JAYBIRD ROAD	0.57	ASP	18	2
LEADVALE RD.	POWER ROAD	COUNTY LINE	0.56	ASP	17	2
LEBANON CHURCH RD.	GREENBRIAR ROAD	ALLEN ROAD	1.60	ASP	24	1
LECONTE ST.	CELESTE AVE.	RIDGEMONT DR.	0.30	ASP	26	1
LEDEAN DR.	JOE STEPHENS ROAD	JOE STEPHENS ROAD	0.49	ASP	24	1
LEE RIDGE RD	KIDWELLS CHURCH RD.	CUL-DE-SAC	0.21		24	1
LEEANN DR.	SAVANNAH DRIVE	CUL-DE-SAC	0.17	ASP	24	1
LEEPERS FERRY RD.	OLD WHITE PINE	COUNTY LINE	3.95	ASP	20	2
LEEWOOD DR.	RAVENWOOD DRIVE	CUL-DE-SAC	0.04	ASP	24	1
LEIA DR.	HENRIETTA	OLD KENTUCKY ROAD	0.24	ASP	21	2
LEOLA ST.	MAXINE STREET	THOMPSIE DRIVE	0.16	ASP	24	1
LESLIE DR.	LEIA DRIVE	CUL-DE-SAC	0.33	ASP	22	2
LEVANT DR.	RARITAN DRIVE	DEAD END	0.13	ASP	22	2
LIBBY LN.	ALPHA VALLEY HOME ROAD	DEAD END	0.10	ASP	20	2
LILA ST.	HORNER DRIVE	DEAD END	0.05	ASP	24	1
LILAC ST.	BRUCE STREET	DEAD END	0.05	ASP	15	3
LILLY LN.	WISTERIA DRIVE	CUL-DE-SAC	0.10	ASP	24	1
LINDA ST.	EAGLE TRAIL	KINGSWOOD DRIVE	0.10	ASP	20	2
LINE ST.	MILBURN STREET	DEAD END	0.05	ASP	18	2
LINWOOD LN.	LAKE DRIVE	CUL-DE-SAC	0.07	ASP	22	2
LITTLE MOUNTAIN RD.	WARRENSBURG ROAD	SILVER CITY ROAD	2.62	ASP	20	2



HAMBLÉN COUNTY 2014 ROAD LIST

LITZ DR.
LOCKLEY CT.
LOCUST GROVE COURT
LON CIR.
LONESOME OAK LN.
LONG CREEK RD.
LONGS FERRY RD.
LONGSTREET RD.
LONNIE CIR.
LORI LN.
LOWE DR.
LOWLAND PK.

MAYES ROAD
EAST HAMPTON BLVD.
TURLEY MILL ROAD
RARITAN DRIVE
BROWNING WAY
LEEPERS FERRY
MACEDONIA ROAD
SOUTH FORK CIRCLE
FISH HATCHERY
FERN CIRCLE
CEDAR HILL ROAD
ST. RT. 160

DEAD END
CUL-DE-SAC
CUL-DE-SAC
DEAD END
WINCHESTER AVENUE
SPENCER HALE
INDIAN TRAIL
DEAD END
DEAD END
OLD FORD ROAD
FRANK HODGE ROAD
SPRINGVALE ROAD

0.07	ASP	24	1
0.17	ASP	24	1
0.15	ASP	24	1
0.15	ASP	17	3
0.24	ASP	24	1
1.19	ASP	23	2
0.46	ASP	21	2
0.02	ASP	16	3
0.30	ASP	18	2
0.09	ASP	20	2
1.37	ASP	23	2
0.54	ASP	24	1

LENGTH MI	SURFACE TYPE	SURFACE WIDTH	CLASS
0.04	ASP	24	1
0.09	ASP	16	3
0.24	ASP	11	4
0.12	ASP	24	1
2.45	ASP	20	2
0.06	ASP	24	1
0.36	ASP	18	2
0.25	ASP	24	1
0.15	ASP	22	2
0.15	ASP	22	2
0.16	ASP	22	
0.17	ASP	24	2
2.76	ASP	22	2
0.09	ASP	24	1
0.40	ASP	24	1
0.09	ASP	24	1
0.10	ASP	20	2
0.22	ASP	24	1
0.04	ASP	24	1
0.13	ASP	24	1
0.24	ASP	14	3
0.26	ASP	24	1
0.08	ASP	24	1
0.34	ASP	20	2
0.42	ASP	24	1

ROAD

LUDLOW CT.
LUTHER PROFFITT RD.
LYMAN RD.
LYNNDALÉ LN.
MACEDONIA RD.
MACON DR.
MAE COLLINS RD.
MAJESTIC MAGNOLIA LN.
MANLEY COURT CIR. E.
MANLEY COURT CIR. S.
MANLEY COURT CIR. W.
MAPLE LEAF DR.
MAPLE VALLEY RD.
MARIA CT.
MARIE ST.
MARK LN.
MARTHA'S VINEYARD
MARTINDALE DR.
MARTY DR.
MARY ST.
MAXEY RD.
MAXINE ST.
MAXWELL TER.
MAY RD.
MAYES RD.

BEGINNING

WELLINGTON BLVD.
OLD RUSSELLVILLE PIKE
BRIGHT'S PIKE
OLD WHITE PINE ROAD
CHEROKEE DRIVE
NAOMI DRIVE
SULPHUR SPRINGS
MURRELL ROAD
11-E
MANLEY COURT CIR. E.
11-E
SEVEN OAKS DRIVE
VALLEY HOME ROAD
MT. VISTA DRIVE
ARCHER CIRCLE
LAKE DRIVE
KIDWELL'S RIDGE RPAD
OLD KENTUCKY
KIDWELLS RIDGE
GLEN-DEL DRIVE
LONG CREEK ROAD
MARY STREET
BARBARA DRIVE
HUNTER ROAD
STATE HWY. 160

ENDING

CUL-DE-SAC
VAUGHN ROAD
DEAD END
DEAD END
LONGS FERRY ROAD
LEDEAN DRIVE
DEAD END
CUL-DE-SAC
CUL-DE-SAC
MANLEY COURT CIR. W.
DEAD END
CUL-DE-SAC
AIR PARK BLVD.
CUL-DE-SAC
YOUNG AVENUE
CUL-DE-SAC
SUNSET STRIP
HIGH OAK DRIVE
DEAD END
THOMPSON DRIVE
DEAD END
HARVEY DRIVE
SHAVER DRIVE
COUNTY LINE
CUL-DE-SAC



HAMBLÉN COUNTY 2014 ROAD LIST

MAYFAIR ST.	BARBARA DRIVE	SHAVER DRIVE	0.15	ASP	24	1
MAYO DR.	BROCKLAND DRIVE	BROCKWOOD DRIVE	0.06	ASP	26	1
MCANALLY CIR.	OLD FORD ROAD	CUL-DE-SAC	0.12	ASP	24	1
MCBRIDE RD.	W. ECONOMY ROAD	CHEROKEE DRIVE	2.86	ASP	23	2
MCCLANAHAN RD.	FERNWOOD CHURCH	COUNTY LINE	0.93	ASP	22	2
MCCLISTER RD.	SPRINGVALE ROAD	OLD LOWLAND ROAD	2.13	ASP	22	2
MCFADDEN DR.	11-E	OLD RUSSELLVILLE PIKE	0.09	ASP	13	2
MCGINNIS RD.	PANTHER CREEK	CAMERON ROAD	0.54	ASP	24	1
MCINTOSH LN.	WINESAP WAY	CUL-DE-SAC	0.15	ASP	24	1
MEADOW DR.	CARLANNA DRIVE	DEAD END	0.36	ASP	14	3
MEADOW LANE CIR.	LOWLAND PIKE	LOWLAND PIKE	0.31	ASP	22	2
MEADOW RUN DR.	JAYBIRD ROAD	CUL-DE-SAC	0.59	ASP	21	2
MEADOW SPRINGS CT.	MULLINS	CUL-DE-SAC	0.23	ASP	24	1
ROAD	BEGINNING	ENDING	LENGTH	SURFACE	SURFACE	CLASS
			MI	TYPE	WIDTH	
MEADOWLAND DR.	KIDWELL RIDGE ROAD	CUL-DE-SAC	0.47	ASP	24	1
MEEK ST.	ARCHER CIRCLE	YOUNG AVENUE	0.40	ASP	24	1
MELANIE CIR.	W. PIERCE DRIVE	BYRON DRIVE	0.52	ASP	24	1
MIDRIDGE DR.	TOM TREECE ROAD	CUL-DE-SAC	0.19	ASP	24	1
MIKE DR.	HALIFAX CIRCLE	HALIFAX CIRCLE	0.17	ASP	26	1
MILBURN ST.	CITY LIMITS	DEAD END	0.12	ASP	18	2
MILL RUN RD.	CANEY FORK ROAD	COUNTY LINE	0.11	ASP	15	3
MILL WHEEL RD.	PAPERMILL DRIVE	DEAD END	0.13	ASP	13	4
MILLRACE RD.	PANTHER CREEK ROAD	CUL-DE-SAC	0.21	ASP	24	1
MILLSTONE DR.	CREEKSIDE DRIVE	BROOKVIEW DRIVE	0.33	ASP	24	1
MILTON RIDGE COURT	LEE RIDGE RD.	CUL-DE-SAC	0.05	ASP	24	1
MIMOSA DR.	BOATMANS MOUNTAIN ROAD	DEAD END	0.48	ASP	15	3
MINERAL HILLS RD.	HARLEY ROAD	DEAD END	0.16	ASP	14	3
MISTY DR.	THREE SPRINGS ROAD	DEAD END	0.12	ASP	14	3
MISTY HILL LN.	LAKEWAY ROAD	DEAD END	0.56	ASP	24	1
MISTY WOOD DR.	SULPHUR SPRINGS	CUL-DE-SAC	0.07	ASP	24	1
MOORE RD.	STAGECOACH ROAD	N. MOORE ROAD	0.79	ASP	20	2
MOORE RD. N.	MOORE ROAD	NORTH STREET	0.31	ASP	18	2
MORELOCK RD.	REEDS CHAPEL	CITY LIMITS	0.68	ASP	24	1
MORGAN RD.	CLAUDE COLLINS ROAD	CITY LIMITS	0.30	ASP	18	2
MOUNTAIN LAUREL RD.	PANTHER CREEK	CUL-DE-SAC	0.34	ASP	24	1
MOUNTAIN RD.	MOUNTAIN ROAD	COUNTY LINE	2.62	ASP	18	2
MOUNTAIN VALLEY RD.	SILVER CITY ROAD	COUNTY LINE	3.05	ASP	23	2
MOYER LN.	CAMERON ROAD	WINDCREST DRIVE	0.14	ASP	24	1



HAMBLÉN COUNTY 2014 ROAD LIST

MT. VISTA DR.	WARRENSBURG ROAD	CUL-DE-SAC	0.23	ASP	24	1
MULLINS RD.	ST. CLAIR ROAD	THREE SPRINGS	2.35	ASP	22	2
MURRELL RD.	PANTHER DRIVE	CAMERON ROAD	0.90	ASP	23	2
MUSICK RD.	STUFFEL ROAD	DEAD END	0.31	ASP	11	4
MUSSER RD.	CARROLL ROAD	THOMPSON CREEK ROAD	1.53	ASP	22	2
MYERS RD.	CEDAR CREEK ROAD	DEAD END	0.29	ASP	3	3
NAOMI DR.	DEER RIDGE DRIVE	CUL-DE-SAC	0.37	ASP	24	1
NATHAN DR.	SPENCER HALE	DEAD END	0.14	ASP	14	3
NAVAHO TRL.	11-E	KEN LANE	0.37	ASP	20	2
NEBLETT RD.	OLD WITT ROAD	DEAD END	0.13	ASP	17	3
NEEDMORE RD.	ST. CLAIR ROAD	THREE SPRINGS ROAD	1.50	ASP	22	2
NEIL CIR.	PORTRUM DRIVE	CUL-DE-SAC	0.07	ASP	24	1
NELSON SCHOOL RD.	ALPHA VALLEY HOME ROAD	VALLEY HOME ROAD	1.28	ASP	18	2
NENA CIR.	KIMBERLY DRIVE	KIMBERLY DRIVE	0.29	ASP	24	1
ROAD	BEGINNING	ENDING	LENGTH MI	SURFACE TYPE	SURFACE WIDTH	CLASS
NEUHOFF RD.	ENKA HWY.	DEAD END	0.42	ASP	20	2
NEW POPLAR RIDGE RD.	OLD POPLAR RIDGE ROAD	CUL-DE-SAC	0.04	ASP	24	1
NEWBERRY ST.	GREENBRIAR ROAD	CLAUDETTE ROAD	0.08	ASP	24	2
NICELY AVE.	OLD RUSSELLVILLE PIKE	DODSON FERRY ROAD	0.13	ASP	18	2
NICHOLSON RD.	OLD RUSSELLVILLE PIKE	OLD RUSSELLVILLE PIKE	0.32	ASP	17	3
NIGHTINGALE ST.	GOLDEN DRIVE	COLLINSON FORD	0.19	ASP	24	1
NOES CHAPEL RD.	BRITT LANE	BOATMAN'S MOUNTAIN	1.25	ASP	24	1
NOLEN RD.	HOLT'S CHURCH ROAD	DEAD END	0.10	ASP	12	4
NORLAND DR.	DANBURY DRIVE	ASHFORD DRIVE	0.06	ASP	24	1
NORTH ST.	N. MOORE ROAD	DEAD END	0.07	ASP	18	2
NORTHBROOK DR.	NOES CHAPEL ROAD	DENEEN LANE	0.29	ASP	24	1
NORTHVIEW DR.	SPOUT SPRINGS	DENEEN LANE	0.37	ASP	24	1
NORTHWIND DR.	BRIGHT'S PIKE	BRIGHT'S PIKE	0.25	ASP	24	1
NORTON DR.	CORBIN DRIVE	JOANNE CIRCLE	0.39	ASP	24	1
OAK DALE LN.	BRIGHT'S PIKE	PAPERMILL ROAD	0.16	ASP	15	3
OAK TRACE DR.	STANSBERRY	CUL-DE-SAC	0.22	ASP	24	1
OAKCREST DR.	LAKE DRIVE	CUL-DE-SAC	0.10	ASP	22	2
O'DONOGHUE RD.	ENKA HWY.	DEAD END	0.21	BST	10	4
OLD CEDAR LN.	LAKESHORE ROAD	CUL-DE-SAC	0.20	ASP	18	2
OLD FORD RD.	BRIGHT'S PIKE	GRAZELAND DRIVE	0.72	ASP	22	2
OLD HIGHWAY 160	ENKA HWY.	COUNTY LINE	0.35	ASP	10	4
OLD HOLLOW RD.	SULPHUR SPRINGS	DEAD END	0.15	BST	14	3
OLD KENTUCKY RD.	BRIGHT'S PIKE ROAD	CEDAR CREEK ROAD	3.35	ASP	24	1



HAMBLÉN COUNTY 2014 ROAD LIST

OLD LOWLAND RD.	ST. PAUL ROAD ST. RT. #160	ST. PAUL ROAD DEAD END	0.61	ASP	20	2
OLD OAK LN.	CENTRAL CHURCH	DEAD END	0.50	ASP	16	3
OLD POPLAR RIDGE RD.	11-E	NEW POPLAR RIDGE ROAD	0.50	ASP	20	2
OLD RUSSELLVILLE PK.	11-E	11-E	0.50	ASP	20	2
OLD STAGE RD.	BRADY ROAD	CITY LIMITS	0.32	ASP	16	3
OLD WHITE PINE RD.	DAVY CROCKETT PKWY.	CONTY LINE	2.11	ASP	22	2
OLD WITT RD.	SOUTH CUMBERLAND	DAVY CROCKETT PKWY.	1.80	ASP	22	2
ORCHARD GROVE LN.	INMAN BEND	APPLETREE CIRCLE	0.11	ASP	24	1
ORIOLE CT.	CANARY LANE	CUL-DE-SAC	0.09	ASP	24	1
OSPREY DR.	NIGHTINGALE STREET	DEAD END	0.12	ASP	24	1
OUTLOOK TRAIL	TURNER'S LANDING RD.	CUL-DE-SAC	0.37	ASP	24	1
OVERVIEW DR.	DEENA CIRCLE	EMERALD AVENUE	0.08	ASP	26	1
OXFORD CIR.	HARVEY DRIVE	CUL-DE-SAC	0.10	ASP	24	1
PANTHER CREEK RD.	CEDAR HILL ROAD	RAUN RD.	1.31	ASP	24	1
PANTHER SPRINGS RD.	OLD STAGE RD.	11-E	0.36	ASP	24	1
ROAD	BEGINNING	ENDING	LENGTH	SURFACE	SURFACE	CLASS
			MI	TYPE	WIDTH	
PAPER MILL DR.	BRIGHT'S PIKE	DEAD END	0.18	ASP	15	3
PARK PLACE DR.	OLD KENTUCKY RD.	CUL-DE-SAC	0.17	ASP	24	1
PARK VIEW DR.	PEACE DRIVE	CUL-DE-SAC	0.53	ASP	22	2
PARKWAY CHURCH RD.	OLD KENTUCKY	DEAD END	0.17	ASP	20	2
PARKWAY DR.	OLD KENTUCKY	CUSTER DRIVE	0.28	ASP	22	2
PARRISH CIR.	JAYBIRD ROAD	JAYBIRD ROAD	0.22	ASP	22	2
PATTERSON DR.	FRANK HODGE ROAD	CUL-DE-SAC	0.12	ASP	12	4
PEACE DR.	LAKE DRIVE	COPPER RIDGE ROAD	1.03	ASP	22	2
PEARL DR.	PARKWAY DRIVE	DEAD END	0.05	ASP	22	2
PEMBROOK DR.	WINDSOR ROAD	BRIGHTON LANE	0.36	ASP	22	1
PENDLETON AVE.	HOLDWAY STREET	SYKES ROAD	0.25	ASP	22	2
PHILLIP LN.	ALISHA AVE.	CUL-DE-SAC	0.19	ASP	24	1
PHYLLIS	GLENN DRIVE	ANDREW CIRCLE	0.32	ASP	22	2
PIERCE DR. W.	BYRON DRIVE	LEBANON CHURCH ROAD	0.48	ASP	24	1
PILGRAM RD.	NOES CHAPEL ROAD	DEAD END	0.18	ASP	12	4
PIN OAK DR.	SEVEN OAKS DRIVE	CUL-DE-SAC	0.27	ASP	24	1
PINE BARREN DR.	MOUNTAIN LAUREL	CUL-DE-SAC	0.27	ASP	24	1
PINE BROOKE RD.	SULPHUR SPRINGS ROAD	SOUTH CUMBERLAND	1.22	ASP	24	1
PINEWOOD CIR.	BULLARD DRIVE	BULLARD DRIVE	1.12	ASP	24	1
PINKNEY CIR.	THOMASON LANE	DEAD END	0.08	ASP	20	2
PLANTATION DR.	BRIGHT'S PIKE	BRIGHT'S PIKE	0.66	ASP	24	1
PLEAS SENTER RD.	LEBANON CHURCH ROAD	DEAD END	0.13	ASP	22	2



HAMBLÉN COUNTY 2014 ROAD LIST

PLEASANT RIDGE RD.
PLEASANT VIEW DR.
PLUM CT.
POINTE DR.
PONDER DR.
POPLAR SPRINGS RD.
PORTRUM DR.
POTTER RD.
POWERS RD.
PRATT RD.
PRESIDENT CIR.
PRIMROSE CIR.
PRISCILLA ST.
PRYOR'S PASSING
PULLEN RD.
QUAIL HOLLOW RD.

ALPHA VALLEY HOME
PRATT ROAD
CHERRYBROOK
RINES ROAD
GREENBRIAR ROAD
CEDAR HILL ROAD
SUSONG DRIVE
SUBLETT ROAD
LEEPERS FERRY
LAKESHORE ROAD
PLEASANT VIEW DRIVE
GREENBRIAR ROAD
KIDWELL RIDGE ROAD
LONNIE CIRCLE
STAGECOACH ROAD
INMAN BEND

COUNTY LINE
ALLEN ROAD
DEAD END
CUL-DE-SAC
COUNTY LINE
CUL-DE-SAC
CUL-DE-SAC
DEAD END
COUNTY LINE
CEDAR HILL ROAD
CUL-DE-SAC
CUL-DE-SAC
TERRI STREET
CUL-DE-SAC
WARRENSBURG ROAD
DEER RIDGE DRIVE

0.47	ASP	20	2
0.51	ASP	24	1
0.08	ASP	24	1
0.46	ASP	24	4
0.18	ASP	24	1
0.39	ASP	20	2
0.12	ASP	24	1
0.21	BST	10	4
0.54	ASP	24	1
1.44	ASP	22	2
0.08		22	2
0.06	ASP	24	1
0.20	ASP	18	2
0.19	ASP	24	1
1.25	ASP	19	2
0.16	ASP	24	1

ROAD

QUENTIN CIR.
RAINBOW CIR.
RALPH RAY RD.
RAMBLIN RD.
RAMONA CIRCLE
RANDOLPH DR.
RARITAN DR.
RAUN RD.
RAVEN RD.
RAVENWOOD DR.
REBECCA LN.
RED BIRD ST.
RED BUD DR.
RED DR.
RED FOX AVE.
RED OAK DR.
REEDS CHAPEL RD.
REGGIE DR.
REMMINGTON DR.
RENO DR.
REX DR.

BEGINNING

CORBIN DRIVE
RODDY DRIVE
MOUNTAIN VALEY
WENDY CIRCLE
RUTHENA CIRCLE
ENGLISH STREET
FISH HATCHERY
PANTHER CREEK
OLD KENTUCKY
COTTONWOOD LANE
SHAVER DRIVE
INMAN BEND
COTTONWOOD LANE
PARK PLACE DR.
SULPHUR SPRINGS
PINWOOD CIRCLE
DAVID CROCKETT PARKWAY
BOUNDS DRIVE
LONESOME OAK
JENNY LANE
KEN LANE

ENDING

CUL-DE-SAC
DEAD END
STAGECOACH
CITRUS LANE
CUL-DE-SC
CUL-DE-SAC
DEAD END
PANTHER CREEK
CUL-DE-SAC
WOODWAY DRIVE
BARBARA DRIVE
CUL-DE-SAC
RED OAK DRIVE
CUL-DE-SAC
SYKES ROAD
BRENTWOOD DRIVE
JAYBIRD
DEAD END
CUL-DE-SAC
DEAD END
LAKESHORE ROAD

LENGTH MI	SURFACE TYPE	SURFACE WIDTH	CLASS
0.08	ASP	24	1
0.17	ASP	26	1
1.40	ASP	20	2
0.34	ASP	24	1
0.20	ASP	24	1
0.34	ASP	20	2
0.25	ASP	18	2
0.15	ASP	12	4
0.25	ASP	20	2
0.68	ASP	24	1
0.20	ASP	24	1
0.10	ASP	24	1
0.04	ASP	24	1
0.19	ASP	24	1
0.26	ASP	26	1
1.99	ASP	22	2
0.10	ASP	22	2
0.34	ASP	24	1
0.09	ASP	17	3
0.14	ASP	22	2



HAMBLÉN COUNTY 2014 ROAD LIST

REYNOLDS RD.
RHETT CIR.
RIDGEMONT DR.
RINES RD.
RIPPETOE AVE.
RITA CIR.
RIVER PATH
RIVER RD.
RIVER VIEW DR.
ROBERT WATKINS RD.
ROBIN CIR.
ROBINSON CREEK RD.
ROBLEE RD.
ROCK CHURCH RD.
ROCKY TOP DR.
RODDY DR.
ROE JUNCTION RD.

TOM TREECE ROAD
SCARLETT DRIVE
CHRISTMAS DRIVE
POINTE DRIVE
HOLDWAY STREET
WILDERNESS
SPENCER HALE RD.
SPENCER HALE
BEECHHURST AVENUE
TARR ROAD
ROBINSON CREEK ROAD
SPRINGVALE ROAD
SOUTH CUMBERLAND
LORINO PARK ROAD
DAMASCUS CIRCLE
COUNTRY ROAD
VALLEY HOME ROAD

DEAD END
SCARLETT DRIVE
LECONTE
LEBANON CHURCH
SYKES ROAD
CUL-DE-SAC
FISHING ROD LN.
COUNTY LINE
ST. PAUL ROAD
COUNTY LINE
ROBINSON CREEK ROAD
FISH HATCHERY ROAD
DUGGAN ROAD
CARROLL ROAD
DEAD END
DEAD END
SULPHUR SPRINGS

0.32	ASP	13	4
0.25	ASP	14	1
0.35	ASP	26	1
0.30	ASP	18	2
0.30	ASP	22	2
0.26	ASP	22	2
0.49	ASP	24	1
1.44	ASP	22	2
0.38	ASP	20	2
0.21	ASP	20	2
0.86	ASP	18	2
1.11	ASP	20	2
0.05	ASP	24	1
0.13	ASP	16	3
0.07	ASP	18	2
0.85	ASP	24	1
0.67	ASP	22	2

ROAD

RONALD DR.
ROOSEVELT DR.
ROSA CIR.
ROTHERFIELD CT.
ROUSE RD.
ROY POTTER RD.
ROY ROGERS RD.
RUSTIC CIR.
RUTHENA CIR.
RYDER LN.
SAGEWOOD DR.
SALEM AVE.
SALINA'S LN.
SAM ADAMS RD.
SAM KING LN.
SAN FRANCISCO DR.
SANDERS AVE.
SANDERS AVE. W.
SANORIA LN.
SARAH WAY

BEGINNING

GREENBRIAR ROAD
NELSON SCHOOL ROAD
ELGIN DRIVE
WELLINGTON BLVD.
OLD WHITE PINE
N. 2ND STREET
SLOAT CIRCLE
PINE BARREN ROAD
MUSSEY ROAD
S. ECONOMY ROAD
SEQUOYAH DRIVE
NORTH 2ND STREET
MAPLE VALLEY ROAD
WHITE OAK GROVE ROAD
ENKA HIGHWAY
SALINA'S DRIVE
OLD POPLAR RIDGE ROAD
MARIE STREET
JAYBIRD ROAD
CHRISTINE LANE

ENDING

JERRY DRIVE
DEAD END
ELGIN DRIVE
CUL-DE-SAC
SPENCER HALE
DODSON FERRY ROAD
SPARKS LANE
CUL-DE-SAC
CUL-DE-SAC
THOMAS R. JAMES DRIVE
SEQUOYAH DRIVE
DODSON FERRY ROAD
SAN FRANCISCO DRIVE
DEAD END
DEAD END
SALINA'S DRIVE
MARIE STREET
KEN LANE
DEAD END
CUL-DE-SAC

LENGTH MI	SURFACE TYPE	SURFACE WIDTH	CLASS
0.64	ASP	24	1
0.17	ASP	18	2
0.40	ASP	21	2
0.05	ASP	24	1
1.12	ASP	22	2
0.13	ASP	16	3
0.08	BST	14	3
0.06	ASP	24	1
0.72	ASP	24	1
0.14	ASP	24	1
0.41	ASP	24	1
0.14	ASP	14	3
0.25	BST	17	3
0.29	BST	16	3
0.12	ASP	12	4
0.30	BST	18	2
0.17	ASP	24	1
0.08	ASP	18	2
0.11	ASP	14	3
0.05	ASP	24	1



HAMBLÉN COUNTY 2014 ROAD LIST

SAVANNAH DR.	LEEANN DRIVE	SLOP CREEK ROAD	0.34	ASP	24	1
SAWYERS RD.	PINE BROOKE ROAD	DEAD END	0.25	ASP	17	3
SCARLETT DR.	KIDWELL RIDGE ROAD	DEAD END	0.65	ASP	24	1
SCARLETT OAK DR.	STANSBERRY	CUL-DE-SAC	0.24	ASP		1
SCENIC LAKE CIR.	COPPER RIDGE ROAD	COPPER RIDGE ROAD	0.62	ASP	25	1
SCOTTIE CIR.	LOWE DRIVE	LOWE DRIVE	0.17	ASP	18	2
SEAGLE LN.	FISH HATCHERY ROAD	CUL-DE-SAC	0.19	ASP	12	4
SEAL-BROOKS RD.	SHIELDS FERRY ROAD	DEAD END	0.15	ASP	16	3
SEALS LN.	HERRON ROAD	RARITAN ROAD	0.08	ASP	18	2
SECOND ST. N.	LUTHER PROFFIT ROAD	THREE SPRINGS ROAD	0.52	ASP	15	3
SENATOR CIR.	PLEASANT VIEW DRIVE	DEAD END	0.06		22	2
SEQUOYAH DR.	OLD WITT ROAD	SOUTH CUMBERLAND STREET	0.68	ASP	24	1
SEVEN OAKS DR.	ESSEX LANE	PANTHER CREEK ROAD	1.38	ASP	24	1
SEVILLE RD.	DUGGAN DRIVE	CUL-DE-SAC	0.24	ASP	24	4
SHADOW LN.	SAN FRANCISCO DRIVE	DEAD END	0.06		18	2
SHADOW WOOD LN.	HICKORY SHADOW DRIVE	HICKORY VIEW DRIVE	0.36	ASP	24	1
SHADOWLAND WAY	SHADOW WOOD LANE	CUL-DE-SAC	0.06	ASP	24	1
ROAD	BEGINNING	ENDING	LENGTH	SURFACE	SURFACE	CLASS
			MI	TYPE	WIDTH	
SHADOWWOOD	STONEHENGE	CUL-DE-SAC	0.07	ASP	24	1
SHADY GROVE RD.	WOOD DALE ROAD	DEAD END	0.03	ASP	20	2
SHANDEE LN.	ISAAC AVENUE	CUL-DE-SAC	0.26	ASP	24	1
SHANNON RD.	JAYBIRD ROAD	DEAD END	0.27	ASP	14	3
SHANNON'S LITTLE MTN.	JAYBIRD ROAD	JAYBIRD ROAD	0.85	ASP	17	3
SHARON CIR.	LOWE DRIVE	LOWE DRIVE	0.25	ASP	18	2
SHAVER DR.	11-E	BARBARA DRIVE	0.66	ASP	24	1
SHEILA CT.	BARBARA DRIVE	CUL-DE-SAC	0.13	ASP	24	1
SHIELDS FERRY RD.	SPOUT SPRINGS ROAD	DEAD END	0.35	ASP	24	1
SHINBONE RD.	SILVER CITY ROAD	CITY LIMITS	2.75	ASP	23	2
SHIRLEY LN.	CASTAIN DRIVE	DEAD END	0.06	ASP	21	2
SIGMON ST.	CONRAD DRIVE	CHEROKEE DRIVE	0.08	ASP	20	2
SILVER FOX TRAIL	COTTON TAIL LANE	COLLINSON FORD ROAD	0.35	ASP	24	1
SILVER SKY LN.	WARRENSBURG ROAD	CUL-DE-SAC	0.17	ASP	24	1
SKEEN RD.	FERNWOOD CHURCH ROAD	DEAD END	0.39	BST	16	3
SKY HIGH CT.	SILVER SKY LANE	CUL-DE-SAC	0.08	ASP	24	1
SLOAT CIR.	LANE STREET	11-E	0.16	BST	16	3
SLOP CREEK RD.	SHINBONE ROAD	SILVER CITY	2.56	ASP	22	2
SMOKEY VIEW DR.	FOX DRIVE	BRADY DRIVE	0.14	ASP	17	3



HAMBLÉN COUNTY 2014 ROAD LIST

SMOKY MOUNTAIN CT.	TURNER'S LANDING RD.	CUL-DE-SAC	0.11	ASP	24	1
SMYTH TRAIL	WARRENSBURG ROAD	DEAD END	0.59	ASP	11	4
SNOWFLAKE DR.	OAK DALE LANE	PAPERMILL DRIVE	0.13	ASP	16	3
SNYDER RD.	MORRIS BLVD.	LORINO PARK ROAD	0.25	ASP	19	2
SOLOMON RIDGE WAY	BOAT LAUNCH RD	HARBOR VIEW DR.	0.17	ASP	24	1
SOUTH POINTE DR.	WEST POINTE DRIVE	CUL-DE-SAC	0.14	ASP	24	1
SOUTH ST.	11E	OLD RUSSELLVILLE PIKE	0.06	ASP	14	3
SOUTHERN TER.	LAKINS DRIVE	SOUTH CUMBERLAND	0.11	ASP	24	1
SOUTHFORK CIR.	SPENCER HALE ROAD	SPENCER HALE ROAD	1.22	ASP	22	2
SPANGLE RD.	MCBRIDE ROAD	DEAD END	1.15	ASP	20	2
SPARKS LN.	HARRIS ROAD	ROY ROGERS DRIVE	0.16	BST	16	3
SPENCER HALE RD.	SPRINGVALE ROAD	COUNTY LINE	4.06	ASP	23	2
SPITZER RD.	GULF STREET	DEAD END	0.04	ASP	16	3
SPOUT SPRINGS RD.	BOATMAN'S MOUNTAIN ROAD	HILL TRAIL	1.21	ASP	22	2
SPRING CREEK RD.	OLD BRIGHT'S PIKE	OLD BRIGHT'S PIKE	0.45	ASP	24	1
ST. PAUL RD.	OLD WHITE PINE ROAD	ENKA HWY.	3.64	ASP	22	2
STACY AVE.	NORTHVIEW DRIVE	CUL-DE-SAC	0.23	ASP	24	1
STAGECOACH RD.	11-E	COUNTY LINE	5.35	ASP	22	2
STANDIFER LN.	CITY LIMITS	E SUNSET HILLS	0.11	ASP	16	3
ROAD	BEGINNING	ENDING	LENGTH MI	SURFACE TYPE	SURFACE WIDTH	CLASS
STANLEY RD.	PRATT ROAD	DEAD END	0.14	ASP	12	4
STANSBERRY RD.	SLOP CREEK ROAD	DOVER ROAD	0.79	ASP	16	3
STAPLETON RD.	SLOP CREEK ROAD	DOVER ROAD	1.10	ASP	21	2
STATEM GAP RD.	SOUTH CUMBERLAND	PINE BROOK ROAD	1.23	ASP	14	3
STEADMAN RD.	11-E	DEAD END	0.74	BST	14	2
STONEBROOK LN.	NORTHBROOK DRIVE	CUL-DE-SAC	0.04	ASP	24	1
STONEHENGE DR.	GREENBRIAR ROAD	CUL-DE-SAC	0.29	ASP	24	1
STUBBLEFIELD ST.	11-E	LANE STREET	0.20	BST	18	2
STUFFEL RD.	JAYBIRD ROAD	CEDAR CREEK ROAD	0.88	ASP	20	2
SUBLETT RD.	FERNWOOD CHURCH ROAD	WITT ROAD	0.58	ASP	22	2
SUGAR HOLLOW RD. E.	SHINBONE ROAD	WARRENSBURG ROAD	1.04	ASP	24	1
SUGAR HOLLOW RD. S.	A.J. HWY.	ST. RT. #160	1.16	ASP	22	2
SUGAR MAPLE ST.	HERRON DRIVE	RARITAN DRIVE	0.05	ASP	18	2
SUGARWOOD DR.	GREENBRIAR ROAD	CUL-DE-SAC	0.50	ASP	24	1
SULPHUR LN.	N. COFFEY ROAD	SULPHUR SPRINGS ROAD	0.08	ASP	12	4
SULPHUR SPRINGS RD.	ST. RT. #160	OLD WITT ROAD	2.56	ASP	25	1
SUN ST. E.	11-E	JOHN HENRY ROAD	0.08	BST	12	4
SUNFLOWER CT.	FOXGLOVE LANE	CUL-DE-SAC	0.10	ASP	24	1



HAMBLÉN COUNTY 2014 ROAD LIST

SUSONG DR.	CHEROKEE DRIVE	PORTRUM DRIVE	0.23	ASP	24	1
SUSSEX LN.	ACORN DRIVE	CUL-DE-SAC	0.25	ASP	24	1
SWEETBRIAR DR.	GREENBRIAR ROAD	CUL-DE-SAC	0.26	ASP	24	1
SYKES RD.	WYLIE MILLER ROAD	DEAD END	0.38	ASP	18	2
TAGEN LN.	EAGLE TRAIL	KINGSWOOD DRIVE	0.11	ASP	20	2
TALLEY CHAPEL PK.	FALL CREEK ROAD	THREE SPRINGS ROAD	1.11	ASP	18	2
TALLEY RD.	BETHEL ROAD	SPRINGVALE ROAD	1.24	ASP	24	1
TALON COURT	POINTE DRIVE	CUL-DE-SAC	0.06	ASP	24	1
TANASI TRAIL	TOMAHAWK HILL	INDIAN TRAIL	0.30	ASP	15	3
TARR RD.	HULLS MILL ROAD	COUNTY LINE	0.36	ASP	20	2
TASHA CIR.	BRIARWOOD DRIVE	CUL-DE-SAC	0.06	ASP	16	3
TAYLOR RD.	KIDWELL RIDGE ROAD	DEAD END	0.19	ASP	22	2
TAZEWELL CIR.	PEACE DRIVE	CUL-DE-SAC	0.05	ASP	24	1
TENNESSEE HILLS DR.	CENTRAL CHURCH ROAD	CENTRAL CHURCH ROAD	0.27	ASP	24	1
TERANCE CIR.	WOODWIND COURT	WOODWIND COURT	0.12	ASP	20	2
TERRELL CIR.	LEIA DRIVE	CUL-DE-SAC	0.04	ASP	22	2
TERRI ST.	PRISCILLA STREET	KIDWELL RIDGE ROAD	0.14	ASP	18	2
THIRD ST. N.	GIDEON ROAD	THREE SPRINGS ROAD	0.39	ASP	16	3
THOMAS DR.	SHIELDS FERRY ROAD	DEAD END	0.22	ASP	18	2
THOMASON LN.	11-E	PINKNEY CIRCLE	0.08	ASP	20	2
ROAD	BEGINNING	ENDING	LENGTH	SURFACE	SURFACE	CLASS
			MI	TYPE	WIDTH	
THOMPSON CREEK RD.	HARVEY DRIVE	MARY STREET	0.38	ASP	24	1
THREE SPRINGS RD.	CITY LIMITS	FISH HATCHERY ROAD	2.21	ASP	20	2
TIMBERCREEK LN.	RUSSELLVILLE PIKE	COUNTY LINE	5.48	ASP	24	1
TIMBERCREST DR.	PINE BARREN DRIVE	CUL-DE-SAC	0.13	ASP	24	1
TIMOTHY RD.	MACEDONIA ROAD	CUL-DE-SAC	0.87	ASP	26	1
TINA CIR.	BOAT DOCK ROAD	WITHERS CIRCLE	0.08	ASP	18	2
TITUS DR.	LAKESHORE ROAD	DEAD END	0.16	ASP	18	2
TOM TREECE RD.	WITHERS CIRCLE	DEAD END	0.05	ASP	18	2
TOMAHAWK HILL	BOATMAN'S MOUNTAIN ROAD	CHEROKEE DRIVE	1.25	ASP	20	2
TONI AVE.	TANASI TRAIL	DEAD END	0.13	ASP	15	3
TORNADO TRAIL	ELLAREE DRIVE	DEAD END	0.07	ASP	14	3
TRACY ST.	ENKA HWY.	DEAD END	0.79	ASP	24	1
TRAVIS RD.	HORNER DRIVE	CUL-DE-SAC	0.04	ASP	24	1
TRETOWER CT.	LEBANON CHURCH ROAD	PRATT ROAD	0.36	ASP	15	3
TURLEY BRIDGE RD.	WELLINGTON BLVD.	CUL-DE-SAC	0.03	ASP	24	1
TURLEY MILL RD.	CHEROKEE DRIVE	CHEROKEE DRIVE	1.53	ASP	16	3
	CHEROKEE DRIVE	CUL-DE-SAC	0.67	ASP	15	3



HAMBLEN COUNTY 2014 ROAD LIST

TURNER ST.	HORNER DRIVE	COPPER RIDGE ROAD	0.06	ASP	23	2
TURNER'S LANDING RD.	TALLEY CHAPEL PIKE	CUL-DE-SAC	0.97	ASP	24	1
TURNER'S POND TRAIL	TURNER'S LANDING RD.	CUL-DE-SAC	0.26	ASP	24	1
TWIN OAKS LN.	DEARING ROAD	COUNTY LINE	0.10	ASP	14	3
UNION GROVE RD.	FISH HATCHERY ROAD	WARRENSBURG ROAD	2.77	ASP	22	2
VALE DR.	POPLAR SPRINGS ROAD	DEAD END	0.10	ASP	20	2
		DR. MARTIN LUTHER KING JR. PKWY.	0.91	ASP	24	1
VALLEY HOME ROAD	MAPLE VALLEY	VAUGHN DR.	0.41	ASP	15	3
VAUGHN RD.	N. 2ND ST.	VENNIE CIRCLE	0.25	ASP	24	1
VENNIE CIR.	GRAZELAND DRIVE	DEAD END	0.07	ASP	14	3
VICTOR LN.	STAGECOACH ROAD	DEAD END	0.07	ASP	18	2
VINE RD.	WALDO DRIVE	SPENCER HALE	0.34	ASP	20	2
VINEYARD RD.	DAVY CROCKETT PKWY.	DEAD END	0.09	BST	18	2
VIRGIE RD.	SUGAR HOLLOW ROAD	DEAD END	0.19	ASP	18	2
VOLUNTEER DR.	OLD KENTUCKY ROAD	DEAD END	0.30	ASP	16	3
WADDELL DR.	ST. PAUL ROAD	DEAD END	0.09	ASP	12	4
WAGON RD.	MIMOSA DRIVE	VINE ROAD	0.18	ASP	18	2
WALDO DR.	HARLEY ROAD	BENTON ROAD	0.35	BST	24	1
WALL ST.	CANNERY ROAD	CUL-DE-SAC	0.11	ASP	24	1
WALNUT HILL DR.	SHADOW WOOD LANE	DEAD END	0.08	ASP	18	2
WANDA DR.	KEN LANE					
ROAD	BEGINNING	ENDING	LENGTH MI	SURFACE TYPE	SURFACE WIDTH	CLASS
WANDA TER.	HENRIETTA DRIVE	LESLIE DRIVE	0.18	ASP	21	2
WARRENSBURG RD.	11-E	MOUNTAIN ROAD	5.75	ASP	24	1
WARWICK CT.	WELLINGTON BLVD.	CUL-DE-SAC	0.06	ASP	24	1
WATER'S EDGE DR.	BRIGHT'S PIKE	CUL-DE-SAC	0.34	ASP	24	1
WATKINS CHAPEL RD.	OLD WITT ROAD	SOUTH CUMBERLAND	0.66	ASP	24	2
WAYNE JOHNSON RD.	BETHESDA ROAD	DEAD END	0.37	ASP	14	3
WEATHERBY CT.	REMMINGTON DRIVE	CUL-DE-SAC	0.05	ASP	24	1
WEBB DR.	SPRINGVALE ROAD	DEAD END	0.08	ASP	16	3
WEESNER ST.	E. BRENTWOOD DRIVE	CUL-DE-SAC	0.03	ASP	24	1
WELCH DR.	BEACON ROAD	DOGWOOD LANE	0.25	ASP	22	2
WELLINGTON BLVD.	KIDWELLS RIDGE ROAD	CUL-DE-SAC	0.38	ASP	24	1
WELLS RD.	LEBANON CHURCH	GREENBRIAR ROAD	0.58	ASP	20	2
WENDY CIR.	MURRELL ROAD	CUL-DE-SAC	0.11	ASP	26	1
WENTWORTH SQ.	WESTOVER PLACE	CUL-DE-SAC	0.05	ASP	24	1
WEST POINTE DR.	TARR ROAD	CUL-DE-SAC	0.65	ASP	24	1
WESTGATE CIR.	BRITTON DRIVE	BRITTON DRIVE	0.63	ASP	24	1



HAMBLEN COUNTY 2014 ROAD LIST

WESTOVER PL.	STAPLETON	CUL-DE-SAC	0.33	ASP	24	1
WHETSEL RD.	SILVER CITY	STAGECOACH ROAD	1.18	ASP	18	2
WHIPPOORWILL DR.	RONALD DRIVE	JERRY DRIVE	0.74	ASP	22	2
WHITE HORN CREEK RD.	STAGECOACH	DEAD END	1.09	ASP	12	4
WHITE OAK CHURCH RD.	HARDY ROAD	DEAD END	0.17	ASP	20	2
WHITE OAK GROVE RD.	HARDY ROAD	FERNWOOD CHURCH ROAD	1.11	ASP	24	1
WHITE PINE DR. N.	OLD WHITE PINE	COUNTY LINE	0.54	ASP	24	1
WHITECLIFF ST.	YORKSHIRE LANE	CUL-DE-SAC	0.50	ASP	24	1
WHITESBURG PK.	11-E	ST. CLAIR ROAD	1.17	ASP	24	1
WIDE VIEW DR.	MUSICK ROAD	CUL-DE-SAC	0.08	ASP	13	4
WILBURN RD.	STAGECOACH ROAD	BEACON LIGHT	1.10	ASP	22	1
WILD CHERRY LN.	BROOKDELL DRIVE	CUL-DE-SAC	0.04	ASP	24	1
WILDERNESS DR.	RINES ROAD	CUL-DE-SAC	0.51	ASP	24	1
WILLOW WAY	KIDWELL RIDGE ROAD	CUL-DE-SAC	0.67	ASP	24	1
WILSON-HALE RD.	DAVY CROCKETT PKWY.	ENKA HWY.	1.44	ASP	20	2
WIN VUE DR.	BIG ORANGE DRIVE	BARDING DRIVE	0.54	ASP	24	1
WINCHESTER AVE.	BYRD ROAD	CUL-DE-SAC	0.10	ASP	24	1
WIND CHASE DR.	GREENBRIAR ROAD	CUL-DE-SAC	0.40	ASP	24	1
WIND CIR.	NORTHWIND DRIVE	CUL-DE-SAC	0.23	ASP	24	1
WIND CREST DR.	CAMERON ROAD	MURRELL ROAD	0.44	ASP	24	1
WINDFIELD DR.	STANSBERRY RD.	CUL-DE-SAC	0.22	ASP	24	1
WINDGATE CT.	BRITTON DRIVE	CUL-DE-SAC	0.11	ASP	20	2
ROAD	BEGINNING	ENDING	LENGTH MI	SURFACE TYPE	SURFACE WIDTH	CLASS
WINDHAVEN CT.	STAPLETON ROAD	CUL-DE-SAC	0.10	ASP	24	1
WINDSONG LN.	SPENCER HALE ROAD	CUL-DE-SAC	0.19	ASP	12	4
WINDSOR RD.	CARROLL ROAD	DEAD END	0.10	ASP	26	1
WINDY COVE LN.	ALLEN ROAD	FRANK HODGE ROAD	0.68	ASP	18	2
WINESAP WAY	SHINBONE	CUL-DE-SAC	0.13	ASP	24	1
WISECARVER RD.	BENT CREEK ROAD	DEAD END	0.33	BST	18	2
WISTERIA DR.	CARNATION DRIVE	CUL-DE-SAC	0.28	ASP	24	1
WITHERS CIR.	CEDAR HILL ROAD	CEDAR HILL ROAD	0.45	ASP	17	3
WITT ACRES CIR.	DEHART DRIVE	DEHART DRIVE	0.27	ASP	18	2
WITT RD.	OLD WITT ROAD	COUNTY LINE	1.22	ASP	18	2
WITT VIEW DR.	SPENCER HALE	DEAD END	0.13	ASP	20	2
WOODCHUCK DELL	ELGERLOTTE LANE	ELGERLOTTE LANE	0.11	ASP	10	4
WOODDALE RD.	COLLINSON FORD ROAD	COLLINSON FORD ROAD	0.98	ASP	22	2
WOODDAWN DR.	HILL TRAIL DRIVE	LAKEWOOD DRIVE	0.27	ASP	20	2
WOODHAVEN DR.	BROCKLAND DRIVE	BROCKLAND DRIVE	0.33	ASP	26	1



HAMBLLEN COUNTY 2014 ROAD LIST

WOODS DR.	FOX DRIVE	11-E	0.15	ASP	18	2
WOODWAY DR.	RAVENWOOD DRIVE	CUL-DE-SAC	0.12	ASP	24	1
WOODWIND DR.	CLAUDETTE DRIVE	CUL-DE-SAC	0.13	ASP	20	2
WYLIE MILLER RD.	SULPHUR SPRINGS	SYKES ROAD	0.42	ASP	22	2
WYNN ST.	JULIAN AVENUE	KIDWELL RIDGE ROAD	0.21	ASP	22	2
YALE DR.	DANBURY DRIVE	BROCKLAND DRIVE	0.08	ASP	26	1
YELLOW BRICK RD.	DOGWOOD LANE	CUL-DE-SAC	0.08	ASP	22	2
YORK QUILLEN RD.	STAGECOACH ROAD	COUNTY LINE	0.53	ASP	16	3
YORKSHIRE LN.	DOVER ROAD	CUL-DE-SAC	0.10	ASP	24	1
YOUNG AVE.	MARIE STREET	MEEK STREET	0.07	ASP	24	1

TOTAL LENGTH	402.39
--------------	--------



RESOLUTION-EMS REGULATIONS

Motion by Nancy Phillips, seconded by Louis Jarvis to adopt the resolution establishing restrictions and regulations for ambulance companies that want to operate in Hamblen County.

Chair S. Ford	YES	L. Carter	YES
R. Eldridge	YES	VChair H. Shipley	YES
L. Baker	YES	N. Phillips	(M) YES
T.Dennison	YES	W. NeSmith	YES
D. Fullington	ABSTAIN	T. Goins	YES
H. Harville	YES	D. Wampler	YES
P. LeBel	YES	L. Jarvis	(2) NO

10.a

Passed (12 YES - 1 NO - 1 ABS - 0 Absent)

Majority Vote >

**A RESOLUTION OF THE COUNTY COMMISSION OF HAMBLEN
COUNTY, TENNESSEE ESTABLISHING RESTRICTIONS AND REGULATIONS
FOR THE OPERATION OF PATIENT TRANSPORT SERVICES
WITHIN HAMBLEN COUNTY AS PROVIDED BY
TENNESSEE CODE ANNOTATED 7-61-103**

WHEREAS, under the provisions of Tennessee Code Annotated 7-61-103, the governing body of any county may adopt and enforce reasonable regulations for the protection of the public welfare; and

WHEREAS, the Hamblen County Board of Commissioners desires to establish ambulance regulations in Hamblen County with the intention to regulate any and all other private services that may wish to operate in Hamblen County; and

WHEREAS, to establish regulations for ambulance, convalescent, and invalid transport services and vehicles operating in Hamblen County which charge for those services; and

WHEREAS, to guarantee the integrity and enhance the level of emergency medical services in Hamblen County, it is the desire of this legislative body that said regulations be established and that a regulatory board be created to oversee and enforce these regulations; and

NOW, THEREFORE, BE IT RESOLVED, by the Legislative Body of Hamblen County, Tennessee, meeting in regular session on January 23, 2014, that there is hereby created the Hamblen County Emergency Medical Service Regulatory Board, which shall consist of three (3) persons, the standing permanent member being the Hamblen County Emergency Management Agency director, and the remaining members shall be (1) an emergency room physician or such other physician who has emergency medicine expertise; and (2) an emergency medical services (EMS) professional who shall not be associated with any ambulance service operating in Hamblen County.

BE IT FURTHER RESOLVED that the emergency room physician or such other physician who has emergency medicine expertise shall be appointed by the Hamblen County Legislative Body and preferably shall practice emergency room medicine in one of the two local hospital emergency rooms, being Morristown-Hamblen Healthcare System and Lakeway Regional Hospital.

BE IT FURTHER RESOLVED that the EMS professional shall be appointed by the County Mayor and confirmed by the Hamblen County Commission. The emergency room physician or other appointed physician upon appointment shall serve an initial term of two (2) years and the EMS professional shall serve a term of three (3) years, with the succeeding physician and EMS professional each to serve a three (3) year term.


Voting Aye: 12

Voting Nay: 1


Abstain
Pass: 1 Absent 0

The Chair declared the Resolution adopted this 23 day of JAN, 2013.


Hamblen County Board of Commissioners

By: 
Stancil Ford, Chairman

APPROVED:

By: 
Bill Brittain, Hamblen County Mayor

ATTEST:

By: 
Linda Wilder, Hamblen County Clerk

BE IT FURTHER RESOLVED that it shall be the responsibility of the Hamblen County EMS Regulatory Board to assure that the regulations established herein are enforced and the Board shall have the power to suspend ambulance service by any service doing business within Hamblen County which fails to comply with these regulations. Recommendation may be made by the Board to the County Board of Commissioners to terminate the certificate of authority of both primary emergency ambulance service, and terminate any service operating hereunder. Whenever possible the Commission shall give the service a 60-day notice of its intent to terminate the authority given herein.

BE IT FURTHER RESOLVED, it shall be the responsibility of the Board to receive the qualifications from both primary emergency patient transport services and secondary ambulance services seeking to transport patients for hire within Hamblen County and recommend issuance of a certificate of authority for ambulance service within each category to the services which the County Board of Commissioners determines to be best able to provide that service the residents of Hamblen County. Any such certificate of authority awarded shall be in effect for a three (3) year term and at the expiration of the three (3) year term or at such earlier time as may be necessary due to non-compliance or vacancy.

BE IT FURTHER RESOLVED, by the Board of County Commissioners of Hamblen County Tennessee that the attached regulations for new and current ambulance services, convalescent services, or invalid transport services operating in Hamblen County and charging for their services is hereby adopted. (See attached Regulations for Primary and Secondary Services.)

BE IT FURTHER RESOLVED, that from and after the effective date of this resolution, Hamblen County shall issue one (1) primary and one (1) secondary certificate of authority for ambulance service operators in Hamblen County, upon recommendation by the Hamblen County Emergency Medical Services Regulatory Board and selection by the Board of County Commissioners. After July 1, 2014, no ambulance services shall operate in Hamblen County without said certificate of authority except as set out in the Regulations adopted herein.

BE IT FURTHER RESOLVED, that all orders or resolutions in conflict with this resolution are hereby repealed as such conflict exists and this resolution shall become effective upon its passage. All ambulance services desiring to operate in Hamblen County shall respond to a request for qualifications issued by the Board created herein, whereupon, the Board will make its recommendations as set out above.

WHEREFORE, it was moved by Nancy Phillips and seconded by Louis J. Davis that this Resolution be adopted.

Regulations for Primary EMS Service in Hamblen County

Under the provisions of TCA 7-61-103, the governing body of any county may enforce restrictions and regulations for the operation of patient transportation services (ambulance, convalescent, invalid, etc.) inside their county.

Hamblen County hereby establishes the following regulations for all new or current ambulance services, convalescent services, and invalid transport services operating in Hamblen County who charge for their services. These regulations are intended to apply to ambulance services duly-licensed in accordance with the State of Tennessee.

DEFINITIONS

The following words, terms and phrases, when used in this article, shall have the meanings ascribed to them in this section, except where the context clearly indicates a different meaning.

Ambulance means any privately or publicly owned land vehicle that is especially designed, constructed or modified and equipped and is intended to be used for and is maintained or operated for transportation upon the streets, highways or airways in this state for persons who are sick, injured, wounded, otherwise incapacitated, helpless or in need of medical care.

Ambulance service means the principal use of any privately or publicly owned ambulance for the transportation of persons who are sick, injured, wounded, otherwise incapacitated, helpless, or in need of medical care.

Board means the Hamblen County Emergency Medical Services Regulatory Board or a designee as having general administrative responsibility for enforcing the provisions of this article.

Emergency medical Services or EMS means the services utilized in responding to the perceived need for immediate medical care in order to prevent loss of life or aggravation of illness or injury.

Emergency Medical Technician or EMT means an individual licensed by the Tennessee Department of Health, Division of EMS to practice emergency medical care.

Hamblen County E-911 means the central dispatch for emergency medical services.

Paramedic means any person licensed by the Tennessee Department of Health, Division of EMS as a paramedic.

Patient means any individual who is sick, injured, wounded, otherwise incapacitated, helpless, or in need of medical care and transported by an ambulance.

Person includes any individual, corporation, firm, company, association, or combination thereof.

Service Provider means any service licensed and certified by the Board and the County Commission to provide ambulance service or emergency medical services.

Sec. 22-58. Certification – Required

- (a) No person may operate or advertise as being available to act as a service provider within Hamblen County without receiving an emergency medical service provider certificate of authority from the County Commission.
- (b) The Emergency Management Director of Hamblen County may waive the requirement of certification in an emergency situation based upon certification to the county mayor that a public emergency presently exists and requires that uncertified persons be allowed to act as service providers until the abatement of the public health emergency.

Sec. 22-59. – Primary and Secondary RFQ Application; Contents.

- (a) Any person desiring to receive certification as a service provider shall submit application to the EMA director on such forms as may be required by the Board. The application shall contain the following information:
 - 1) The applicant's name, business address, principal place of business, and the name under which the applicant intends to do business in the county. If the applicant is a corporation, the name and address of any person owning more than ten percent of the applicant's previously issued stock. If the applicant is doing business other than as a corporation, the name and address of all persons possessing an equity of ownership interest in the business;
 - 2) A statement of the applicant's operating experience in providing emergency medical services;
 - 3) A list of all persons engaged in the applicant's operations within the county including the current certification status of all EMT personnel, paramedics, and medical first responders.
 - 4) Financial records showing the applicant's financial status for the current year and two preceding years;

- 5) A description of the applicant's training program, including training requirements for new employees, continuing education requirements, and employee performance evaluation programs.
 - 6) A description, including street address, of the facilities or structures used by the applicant in the county in connection with its anticipated services, and the geographic area in which the applicant would operate if such area is less than the total area of the county.
 - 7) A copy of each form of official permission required by the Board, including licenses, permits, and certificates.
 - 8) Such other information as required by the Board.
- (b) In addition to the information required by the provisions of subsections (a) of this section, applicants seeking certification to provide ambulance services shall provide the following information:
- 1) A description of each ambulance to be used, including the make, model, year of manufacture, and any vehicle identification numbers;
 - 2) In the case of ground ambulances, the engine, chassis numbers, and the current mileage of each vehicle to be used;
 - 3) In the case of air ambulances, the number of flight and operating hours of each vehicle to be used, the Federal Aviation Administration certificates, licenses or registrations for each vehicle, and the license numbers and status for each employee who will pilot the vehicles engaged in patient transportation.
 - 4) Such other information as required by the director or board.
- (c) The Board shall review all documentation required for an emergency services provider certificate. The Board will then present at the next County Commission Committee Meeting. An emergency services provider certificate shall be issued by the County Commission if:
- 1) The applicant meets the Board standards and standards set out in this chapter.
 - 2) Financial disclosures show that the applicant has sufficient liquid assets to sustain operation during start-up period of at least six months.
 - 3) The number, kind, and type of equipment owned and proposed to be used or operate is adequate and will meet the standard of care for Hamblen County.

- 4) No owner or employee of the service provider has committed a crime involving moral turpitude within the last ten years.

VEHICLES AND EQUIPMENT

All vehicles shall conform to the rules and regulations of the State of Tennessee Department of Health Licensure and Regulation, Office of Emergency Medical Services and additionally to the rules and regulations of this resolution.

No vehicle shall be utilized after they are eight years old from the date of new sale, or have more than 300,000 miles on the vehicle.

Any vehicles placed into service must have a GPS monitoring system that tracks speed and logs route traveled continuously.

Each unit in service and available for service shall be maintained in such a manner so as to keep the temperature inside the unit between 59 and 86 degrees.

EMS services based outside of Hamblen County shall have no authority to transport in Hamblen County a call that both originates and terminates in Hamblen County.

Each vehicle must be well maintained in appearance and in a safe operating condition at all times. All units shall be kept clean and hygienic as to the interior and exterior to keep the vehicles and equipment clean. All vehicles shall be inspected semi-annually by an A.S.E. certified or greater mechanic. Additionally, all vehicles, maintenance repair records, and equipment shall be inspected semi-annually by at least one of the members of the Hamblen County EMS Regulatory Board or their designee(s); one of these can be substituted by the annual inspection by the Tennessee office of EMS.

Each vehicle in the fleet that responds to an emergency call shall contain all equipment and supplies necessary to be classified as a "Class A, Advanced Life Support Ambulance Service" by the Tennessee Department of Health-Division of EMS and shall contain all of the equipment and supplies listed on the attached Hamblen County supplies and inventory sheet. All vehicles shall be equipped with oxygen driven patient resuscitator. Each vehicle shall be equipped with a 12 lead cardiac monitor with the ability to transmit to local hospitals when applicable, operable pulse oximeter, wave form capnography, CPAP device and the necessary equipment to perform surgical cricothyrotomy in the field.

Each BLS unit will be equipped according to state regulations. The primary service is required to have 75% of its fleet be ALS equipped vehicles.

Each vehicle shall be equipped with a VHF-High Band two-way radio system and a UHF two-way radio system that will communicate between its base, the

local hospitals, and the Hamblen County E-911 Center utilizing designated radio frequencies and Med channels. Vehicle radio wattage shall meet TDH-EMS regulations. All base station radios shall be rated with at least 30 watts of power.

PERSONNEL

Each ALS unit shall be staffed with at least one Tennessee licensed Paramedic and one Tennessee licensed Emergency Medical Technician on all responses and transports. This applies to all calls whether the call is an emergency, non-emergency, or convalescent in nature. The Tennessee licensed Paramedic shall attend the patient in the patient compartment on all transports to the hospital.

Each BLS unit will have a minimum of two (2) basic EMT on all transports.

All Paramedics shall be certified, and maintain proficiency in Advanced Cardiac Life Support, CPR, ITLS or PHTLS, PALS or PEPP or EPC, Rapid Sequence Intubation utilizing paralytic medications, and emergency surgical cricothyrotomy.

All personnel shall complete sixteen hours annually of in house inservice training certified by CEU certificate.

All personnel shall receive an annual DOT Physical and annual T.B. mask fit tests and T.B. skin tests. Each employee shall receive semi-annual updates and certification in rapid sequence intubation utilizing paralytic medications, needle cricothyrotomy, and exposure control procedures. All employees shall abide by the Tennessee Drug Free Workplace guidelines and each service (employer) shall be a certified Tennessee Drug Free Workplace employer.

All personnel shall be physically fit to perform their duties and each service shall keep on file verification of the annual physical exam on each employee.

All personnel shall be neat and clean in appearance and shall dress in company issued uniforms with the employee's name and level of certification easily visible on the uniform. The uniform shirt shall have some type of insignia on it displaying the name of the service.

INSURANCE

All services operating in Hamblen County shall maintain with insurance companies authorized to do business in the State of Tennessee, liability and collision coverage on all vehicles and professional liability coverage on its employees of not less than \$1,000,000.00 per occurrence. A certificate of insurance shall be on file with the County Mayor of Hamblen County.

OPERATING BASE

Each service shall be in operation 24 hours a day and maintain a dispatcher located in Hamblen County 24 hours a day for the purpose of communications

with the public, each unit, other EMS agencies, local hospitals, and the Hamblen County E-911 Center.

No service shall advertise any phone number (seven digit, toll free, etc.) for emergencies. All services shall include the 911 number for emergencies in any advertising and shall display the emergency 911 number on each side of all vehicles. All services shall include the emergency 911 number on any advertising or other document that includes a phone number (seven digit, toll free, etc.).

No service shall respond in the emergency mode or respond to an emergency call in Hamblen County without being dispatched by the Hamblen County E-911 Center. If the service receives an emergency call, the service shall inform the caller to hang up and immediately call E-911. The service can transport in emergency mode if the patient condition warrants.

No unit or service shall cause or permit any vehicle to be dispatched to a call on the basis of information obtained by monitoring a radio frequency assigned to any law enforcement, EMS, fire, rescue, or any other public agency.

NAME

No service, company, or vehicle other than the duly recognized primary service shall use or display the words "Hamblen County" and/or "Morristown" as a part of its name or advertisement. All vehicles shall boldly display the company name and the unit ID number where it is easily visible from all four sides of the vehicle for the public to see.

REVENUE

Each vehicle and service provider shall be Medicare enrolled and approved with a current Medicare provider number plainly posted at its administrative office. All services shall accept assignment on all Medicare claims. All services shall utilize electronic billing with Medicare and be able to provide computer billings and invoices to all patients.

The service must obtain proper business licenses, pay all fees, taxes, and encumbrances related to their operation in Hamblen County.

GENERAL

All services and vehicles shall meet all of the requirements of the State of Tennessee Department of Health Licensure and Regulation, Office of Emergency Medical Services and this resolution. The primary service provider shall be licensed as a Class "A" service. All services shall have a Physician Medical Director who is currently a practicing physician with hospital emergency department experience. (see Tennessee Office of Emergency Medical Services for definitions and guidelines for a "Medical Director")

LICENSE

All new services desiring to do business in Hamblen County must file a Request for Service with the Hamblen County Mayor's Office addressing the need for additional patient transport services. The Hamblen County EMS Regulatory Board will review these requests and make recommendation to the Hamblen County Commission. The Hamblen County Commission must approve the proposed service before it will be allowed to operate and provide service in Hamblen County.

Each service or unit shall certify annually that it meets all the requirements herein above set out, by filing an affidavit with the Hamblen County Mayor's Office.

The service shall be in compliance with all state board rules and guidelines.

ENFORCEMENT

All vehicles, equipment, response reports, records, etc. shall be available at all times for inspection by the Hamblen County EMS Regulatory Board or their designee. The Hamblen County EMS Regulatory Board shall investigate allegations of violations of these regulations and recommend or pursue the necessary action based on the findings.

A service shall come to the Board before adding additional services and/or vehicles. This request must be made in writing, detailing all aspects of the request.

Failure to comply with these regulations may cause legal action or loss of certificate to operate in Hamblen County.

Any service or person which provides ambulance service as defined herein without first obtaining a certificate of authority may be enjoined from providing such service and may be cited for such violation(s). A civil penalty in an amount not to exceed \$50 per "leg" of such service shall be levied against the violating ambulance service and the violating service may, upon a finding that a violation has occurred, be charged with the court costs of the legal action together with a reasonable attorney's fee. Such citations shall be prosecuted in the General Sessions Court for Hamblen County.

SEVERABILITY

If any subsection, sentence, word, clause, phrase, or portion of these regulations is, for any reason, held invalid or unconstitutional by any court of confident jurisdiction, such portion shall be deemed a separate, distinct, and independent provision and such holding shall not affect the validity of the remaining portions thereof.

Regulations for Secondary EMS Service in Hamblen County

Under the provisions of TCA 7-61-103, the governing body of any county may enforce restrictions and regulations for the operation of patient transportation services (ambulance, convalescent, invalid, etc.) inside their county.

Hamblen County hereby establishes the following regulations for all new or current ambulance services, convalescent services, and invalid transport services operating in Hamblen County who charge for their services. These regulations are intended to apply to ambulance services duly-licensed in accordance with the State of Tennessee.

DEFINITIONS

The following words, terms and phrases, when used in this article, shall have the meanings ascribed to them in this section, except where the context clearly indicates a different meaning.

Ambulance means any privately or publicly owned land or air vehicle that is especially designed, constructed or modified and equipped and is intended to be used for and is maintained or operated for transportation upon the streets, highways or airways in this state for persons who are sick, injured, wounded, otherwise incapacitated, helpless or in need of medical care.

Ambulance service means the principal use of any privately or publicly owned ambulance for the transportation of persons who are sick, injured, wounded, otherwise incapacitated, helpless, or in need of medical care.

Board means the Hamblen County Emergency Medical Services Regulatory Board or a designee as having general administrative responsibility for enforcing the provisions of this article.

Secondary Service means the service that is not the primary and serves mainly for non-emergency and convalescent services, but is also available for emergency service and mutual aid.

Emergency medical Services or EMS means the services utilized in responding to the perceived need for immediate medical care in order to prevent loss of life or aggravation of illness or injury.

Emergency Medical Technician or EMT means an individual licensed by the Tennessee Department of Health, Division of EMS to practice emergency medical care.

Hamblen County E-911 means the central dispatch for emergency medical services.

Paramedic means any person licensed by the Tennessee Department of Health, Division of EMS as a paramedic.

Patient means any individual who is sick, injured, wounded, otherwise incapacitated, helpless, or in need of medical care and transported by an ambulance.

Person includes any individual, corporation, firm, company, association, or combination thereof.

Service Provider means any service licensed and certified by the Board and the County Commission to provide ambulance service or emergency medical services.

Sec. 22-58. Certification – Required

- (a) No person may operate or advertise as being available to act as a service provider within Hamblen County without receiving an emergency medical service provider Certificate of Authority from the County Commission.
- (b) The EMA director may waive the requirement of certification in an emergency situation based upon certification to the county mayor that a public emergency presently exists and requires that uncertified persons be allowed to act as service providers until the abatement of the public health emergency.

Sec. 22-59. – Primary and Secondary RFQ Application; Contents.

- (a) Any person desiring to receive certification as a service provider shall submit application to the EMA director on such forms as may be required by the Board. The application shall contain the following information:
 - 1) The applicant's name, business address, principal place of business, and the name under which the applicant intends to do business in the county. If the applicant is a corporation, the name and address of any person owning more than ten percent of the applicant's previously issued stock. If the applicant is doing business other than as a corporation, the name and address of all persons possessing an equity of ownership interest in the business;
 - 2) A statement of the applicant's operating experience in providing emergency medical services;
 - 3) A list of all persons engaged in the applicant's operations within the county including the current certification status of all EMT personnel, paramedics, and medical first responders.

- 4) Financial records showing the applicant's financial status for the current year and two preceding years;
 - 5) A description of the applicant's training program, including training requirements for new employees, continuing education requirements, and employee performance evaluation programs.
 - 6) A description, including street address, of the facilities or structures used by the applicant in the county in connection with its anticipated services, and the geographic area in which the applicant would operate if such area is less than the total area of the county.
 - 7) A copy of each form of official permission required by the Board, including licenses, permits, and certificates.
 - 8) Such other information as required by the Board.
- (b) In addition to the information required by the provisions of subsections (a) of this section, applicants seeking certification to provide ambulance services shall provide the following information:
- 1) A description of each ambulance to be used, including the make, model, year of manufacture, and any vehicle identification numbers;
 - 2) In the case of ground ambulances, the engine, chassis numbers, and the current mileage of each vehicle to be used;
 - 3) In the case of air ambulances, the number of flight and operating hours of each vehicle to be used, the Federal Aviation Administration certificates, licenses or registrations for each vehicle, and the license numbers and status for each employee who will pilot the vehicles engaged in patient transportation.
 - 4) Such other information as required by the director or board.
- (c) The Board shall review all documentation required for an emergency services provider certificate. The Board will then present at the next County Commission Committee Meeting. An emergency services provider certificate shall be issued by the County Commission if:
- 1) The applicant meets the Board standards and standards set out in this chapter.
 - 2) Financial disclosures show that the applicant has sufficient liquid assets to sustain operation during start-up period of at least six months.

- 3) The number, kind, and type of equipment owned and proposed to be used or operate is adequate and will meet the standard of care for Hamblen County.
- 4) No owner or employee of the service provider has committed a crime involving moral turpitude within the last ten years.

VEHICLES AND EQUIPMENT

All vehicles shall conform to the rules and regulations of the State of Tennessee Department of Health Licensure and Regulation, Office of Emergency Medical Services and additionally to the rules and regulations of this resolution.

No vehicle shall be utilized after they are eight years old from the date of new sale, or have more than 300,000 miles on the vehicle.

Any vehicles placed into service must have a GPS monitoring system that tracks speed and logs route traveled continuously.

Each unit in service and available for service shall be maintained in such a manner so as to keep the temperature inside the unit between 59 and 86 degrees. All units shall be kept clean and hygienic as to the interior and exterior to keep the vehicles and equipment clean.

EMS services based outside of Hamblen County shall have no authority to transport in Hamblen County a call that both originates and terminates in Hamblen County.

Each vehicle must be well maintained in appearance and in a safe operating condition at all times. All vehicles shall be inspected semi-annually by an A.S.E. certified or greater mechanic. Additionally, all vehicles, maintenance repair records, and equipment shall be inspected semi-annually by at least one of the members of the Hamblen County EMS Regulatory Board or their designee(s); one of these can be substituted by the annual inspection by the Tennessee office of EMS.

Each vehicle in the fleet that responds to an emergency call shall contain all equipment and supplies necessary to be classified as a "Class A, Advanced Life Support Ambulance Service" by the Tennessee Department of Health-Division of EMS and shall contain all of the equipment and supplies listed on the attached Hamblen County supplies and inventory sheet. All vehicles shall be equipped with oxygen driven patient resuscitator. Each vehicle shall be equipped with a 12 lead cardiac monitor with the ability to transmit to local hospitals when applicable, operable pulse oximeter, wave form capnography, CPAP device and the necessary equipment to perform surgical cricothyrotomy in the field.

Each BLS unit will be equipped according to state regulations. The secondary service is required to have 33% of its fleet be ALS equipped vehicles.

Each vehicle shall be equipped with a VHF-High Band two-way radio system and a UHF two-way radio system that will communicate between its base, the local hospitals, and the Hamblen County E-911 Center utilizing designated radio frequencies and Med channels. Vehicle radio wattage shall meet TDH-EMS regulations. All base station radios shall be rated with at least 30 watts of power.

PERSONNEL

Each ALS unit shall be staffed with at least one Tennessee licensed Paramedic and one Tennessee licensed Emergency Medical Technician on all emergency responses and transports. The Tennessee licensed Paramedic shall attend the patient in the patient compartment on all transports to the hospital.

Each BLS unit will have a minimum of two (2) Basic EMT on all transports.

All Paramedics shall be certified, and maintain proficiency in Advanced Cardiac Life Support, CPR, ITLS or PHTLS, PALS or PEPP or EPC, Rapid Sequence Intubation utilizing paralytic medications, and emergency surgical cricothyrotomy.

All personnel shall complete sixteen hours annually of in house inservice training certified by CEU certificate.

All personnel shall receive at the company expense, an annual DOT Physical and annual T.B. mask fit tests and T.B. skin tests. Each employee shall receive semi-annual updates and certification in rapid sequence intubation utilizing paralytic medications, needle cricothyrotomy, and exposure control procedures. All employees shall abide by the Tennessee Drug Free Workplace guidelines and each service (employer) shall be a certified Tennessee Drug Free Workplace employer.

All personnel shall be physically fit to perform their duties and each service shall keep on file verification of the annual physical exam on each employee.

All personnel shall be neat and clean in appearance and shall dress in company issued uniforms with the employee's name and level of certification easily visible on the uniform. The uniform shirt shall have some type of insignia on it displaying the name of the service.

INSURANCE

All services operating in Hamblen County shall maintain with insurance companies authorized to do business in the State of Tennessee, liability and collision coverage on all vehicles and professional liability coverage on its employees of not less than \$1,000,000.00 per occurrence. A certificate of insurance shall be on file with the County Mayor of Hamblen County.

OPERATING BASE

Each secondary service shall be in operation 24 hours a day and maintain a means of communication for the purpose of communications with the public, each unit, other EMS agencies, local hospitals, and the Hamblen County E-911 Center. No employee or dispatcher shall function on duty for more than 24 hours in one period without at least 8 hours of continuous rest.

No service shall advertise any phone number (seven digit, toll free, etc.) for emergencies. All services shall include the 911 number for emergencies in any advertising and shall display the emergency 911 number on each side of all vehicles. All services shall include the emergency 911 number on any advertising or other document that includes a phone number (seven digit, toll free, etc.).

No service shall respond in the emergency mode or respond to an emergency call in Hamblen County without being dispatched by the Hamblen County E-911 Center. If the service receives an emergency call from other than E911, the service shall inform the caller to hang up and immediately call E-911. The service can transport in emergency mode if the patient condition warrants.

No unit or service shall cause or permit any vehicle to be dispatched to a call on the basis of information obtained by monitoring a radio frequency assigned to any law enforcement, EMS, fire, rescue, or any other public agency.

NAME

No service, company, or vehicle other than the duly recognized primary service shall use or display the words "Hamblen County" and/or "Morristown" as a part of its name or advertisement. All vehicles shall boldly display the company name and the unit ID number where it is easily visible from all four sides of the vehicle for the public to see.

REVENUE

Each vehicle and service provider shall be Medicare enrolled and approved with a current Medicare provider number plainly posted at its administrative office. All services shall accept assignment on all Medicare claims. All services shall utilize electronic billing with Medicare and be able to provide computer billings and invoices to all patients.

The service must obtain proper business licenses, pay all fees, taxes, and encumbrances related to their operation in Hamblen County.

GENERAL

All services and vehicles shall meet all of the requirements of the State of Tennessee Department of Health Licensure and Regulation, Office of Emergency Medical Services and this resolution. The primary service provider shall be licensed as a Class "A" service. All services shall have a Physician

Medical Director who is currently a practicing physician with hospital emergency department experience. (see Tennessee Office of Emergency Medical Services for definitions and guidelines for a "Medical Director")

LICENSE

All new services desiring to do business in Hamblen County must file a Request for Service with the Hamblen County Mayor's Office addressing the need for additional patient transport services. The Hamblen County EMS Regulatory Board will review these requests and make recommendation to the Hamblen County Commission. The Hamblen County Commission must approve the proposed service before it will be allowed to operate and provide service in Hamblen County.

Each existing service or unit shall certify annually that it meets all the requirements herein above set out, by filing an affidavit with the Hamblen County Mayor's Office.

The Secondary Service must give 90 days written notice to the Board and County Mayor's office of intent to discontinue service in Hamblen County.

The service shall be in compliance with all state board rules and guidelines.

ENFORCEMENT

All vehicles, equipment, response reports, records, etc. shall be available at all times for inspection by the Hamblen County EMS Regulatory Board or their designee. The Hamblen County EMS Regulatory Board shall investigate allegations of violations of these regulations and recommend or pursue the necessary action based on the findings.

A service shall come to the Board before adding additional services and/or vehicles. This request must be made in writing, detailing all aspects of the request.

Failure to comply with these regulations may cause legal action or loss of certificate to operate in Hamblen County.

Any service or person which provides ambulance service as defined herein without first obtaining a certificate of authority may be enjoined from providing such service and may be cited for such violation(s). A civil penalty in an amount not to exceed \$50 per "leg" of such service shall be levied against the violating ambulance service and the violating service may, upon a finding that a violation has occurred, be charged with the court costs of the legal action together with a reasonable attorney's fee. Such citations shall be prosecuted in the General Sessions Court for Hamblen County.

SEVERABILITY

If any subsection, sentence, word, clause, phrase, or portion of these regulations is, for any reason, held invalid or unconstitutional by any court of

confident jurisdiction, such portion shall be deemed a separate, distinct, and independent provision and such holding shall not affect the validity of the remaining portions thereof.

THEREUPON, MEETING ADJOURNED AT 6:10.

Thursday, January 23, 2014

REGULAR CALENDAR

Hamblen County Legislative Body

Order #	Vote	Item
1		<u>Recognition</u> a. Employee Recognition b. Morristown West High School Lady Trojans Cross Country State Champions
2		<u>Nominations / Appointments (Chairman Stancil Ford)</u> a. None
3		<u>Public Official Bonds (Chairman Stancil Ford)</u> a. None
4		<u>Recess as Hamblen County Legislative Body, Open Public Hearing (Chairman Stancil Ford)</u> a. Resolution to amend the zoning map of Hamblen County, Tennessee, by Rezoning District 03, Tax Map 025, Parcels 156.08 and 156.11, Morelock Road from R-1(Residential) to R-2 (High Density Residential) b. Resolution to amend the zoning map of Hamblen County, Tennessee, by Rezoning District 04, Tax Map 050, Parcel 076.03, Spencer Hale Road, from A-1 (Agricultural) to R-2 (High Density Residential) <u>Close Public Hearing, Reconvene as Hamblen County Legislative Body (Chairman Stancil Ford)</u>
5	Vote Vote	<u>Rezoning Resolution Vote (Chairman Stancil Ford)</u> a. Resolution to amend the zoning map of Hamblen County, Tennessee, by Rezoning District 03, Tax Map 025, Parcels 156.08 and 156.11, Morelock Road from R-1(Residential) to R-2 (High Density Residential) b. Resolution to amend the zoning map of Hamblen County, Tennessee, by Rezoning District 04, Tax Map 050, Parcel 076.03, Spencer Hale Road, from A-1 (Agricultural) to R-2 (High Density Residential)
6	Vote Vote	<u>Calendar and Rules Committee Report (Chairman Paul LeBel)</u> a. Approval of Consent Calendar Items b. Approval of Regular Calendar Items
7	Vote	<u>Approval of Consent Calendar (Chairman Stancil Ford)</u> a. Consent Calendar
8	Vote Vote Vote Vote Vote Vote	<u>Finance Committee (Chairman Louis "Doe" Jarvis)</u> a. Approval of Monthly Checks b. Economic Impact Plan for Popkin Town Center TIF c. Appropriation for Morristown Hamblen Healthcare System Foundation d. Award of Bid for 2014 Tractor e. Award of Bid for 2014 Dump Truck f. Budget Amendment – Civil Defense (EMA) \$15,250
9	Vote	<u>Public Services Committee (Chairman Herbert Harville)</u> a. Hamblen County 2014 Road List
10	Vote	<u>Public Safety Committee (Chair Nancy Phillips)</u> a. Resolution to Adopt EMS Regulations
11		<u>Announcements / Informational Items / Upcoming Meeting Dates (Chairman Stancil Ford)</u> a. February Committee Meetings: February 10, 2014 at 11:30 a.m. at Health Dept. Conference Room b. February County Commission Meeting: February 20, 2014 at 5 p.m. at Courthouse, Large Courtroom c. Reminder – MACC Annual Meeting: Friday – January 24, 2014 at 7:00 p.m. WSCC "Z" Buda Gymnasium
12		<u>Adjournment (Chairman Stancil Ford)</u>