



This is to certify that these minutes were approved by the Hamblen County
Legislative Body on

February 21, 2013

A large, stylized handwritten signature in black ink, appearing to read "Stencil Ford". The signature is written over a horizontal line.

Stencil Ford, Chairman

A handwritten signature in black ink, appearing to read "Linda Wilder". The signature is written over a horizontal line.

Linda Wilder, Hamblen County Clerk

BE IT REMEMBERED that the Legislative Body Session for Hamblen County, Tennessee met at its regular monthly meeting on January 24, 2013 at 5:00 p.m. in the Hamblen County Courthouse with the Honorable Stancil Ford presiding.

The Legislative Body Session was opened by Sheriff Esco Jarnagin.

Irrvocation was given by Dr. Doug Brown, Witt Baptist Church, Morristown, TN.

The Pledge of Allegiance was led by Commissioner Nancy Phillips.

Upon roll call the following members were present:

Chair S. Ford	Present	L. Carter	Present
R. Eldridge	Present	VChair H. Shipley	Present
L. Baker	Present	N. Phillips	Present
T.Dennison	Present	District 4	Absent
D. Fullington	Present	T. Goins	Present
H. Harville	Present	D. Wampler	Present
P. LeBel	Absent	L. Jarvis	Present

Roll Call

Quorum: 8 Present Voters: 12

8 YES Needed >

VACANCY FOR 4TH COUNTY COMMISSION SEAT

The Chairman announced that nominations would be taken to fill the vacancy left by the resignation of Representative Tilman Goins. The person appointed would serve as commissioner until August 31, 2014. The citizens of District 4 will vote for their commissioner in the 2014 election. Members of the audience may suggest names to be considered but only a commissioner may put a name in nomination.

Tim Goins nominated Wayne Nesmith.
Louis Jarvis nominated Darrell Williams.

Voting for Nesmith

Larry Baker
Larry Carter
Tim Dennison
Rick Eldridge
Stancil Ford
Tim Goins
Herbert Harville
Nancy Phillips
Howard Shipley
Dana Wampler

Voting for Williams

Doyle Fullington
Louis Jarvis

Wayne Nesmith will fill the unexpired term of Tilman Goins as commissioner of District 4.

BOND-COUNTY CORONER

Motion by Larry Carter, seconded by Larry Baker to approve the bond for the County Coroner.

Chair S. Ford	YES	L. Carter	YES
R. Eldridge	YES	VChair H. Shipley	YES
L. Baker	YES	N. Phillips	YES
T.Dennison	YES	District 4	YES
D. Fullington	YES	T. Goins	YES
H. Harville	YES	D. Wampler	YES
P. LeBel	Absent	L. Jarvis	YES

3.a.

Passed (13 YES - 0 NO - 0 ABS - 1 Absent)

Majority Vote >

STATE OF TENNESSEE
COUNTY OF Hamblen
OFFICIAL STATUTORY BOND
FOR COUNTY PUBLIC OFFICIALS
OFFICE OF Coroner

KNOW ALL MEN BY THESE PRESENTS:

That Eddie Davis of Morristown (City or Town), County of Hamblen Tennessee as Principal, and RLI Insurance Company as Surety, are held and firmly bound unto THE STATE OF TENNESSEE in the full amount of Two Thousand Five Hundred and 00/100 Dollars (\$ 2,500.00) lawful money of the United States of America for the full and prompt payment whereof we bind ourselves, our representatives, successors and assigns, each jointly and severally, firmly and unequivocally by these presents.

WHEREAS, The said Principal was duly elected appointed to the office of Coroner of and for Hamblen County for the (2) year term beginning on the 18th day of January, 2013, and ending on the 18th day of January, 2015.

NOW, THEREFORE, THE CONDITION OF THIS OBLIGATION IS SUCH:

That if the said Eddie Davis Principal, shall:

1. Faithfully perform the duties of the office of Coroner of Hamblen County during his term of office or his continuance therein; and
2. Pay over to the persons authorized by law to receive them, all monies, properties, or things of value that may come into his hands during his term of office of his continuance therein without fraud or delay, and shall faithfully and safely keep all records required of him in his official capacity, and at the expiration of his term, or in case of his resignation or removal from office, shall turn over to his successor all records and property which have come into his hands, then this obligation shall be null and void; otherwise to remain in full force and effect.

WITNESS our hands and seals this 14th day of December, 2012.

WITNESS-ATTEST:

PRINCIPAL:

Eddie Davis

SURETY:

RLI Insurance Company

By: Lisa Horne

Attorney In Fact
Lisa Horne



(attach evidence of authority to execute bond)

COUNTERSIGNED BY:

Tennessee Resident Agent

ACKNOWLEDGMENT OF PRINCIPAL

STATE OF _____
COUNTY OF _____

Before me, a Notary Public, of the State and County aforesaid, personally appeared Eddie Davis with whom I am personally acquainted and who, upon oath, acknowledged himself to be the individual who executed the foregoing bond, and he acknowledged to me that he executed the same.

Witness my hand and seal this _____ day of _____,
My Commission Expires: _____

Notary Public

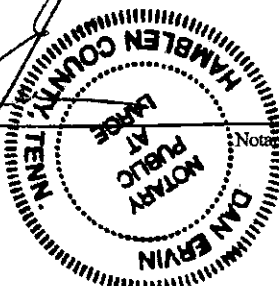
ACKNOWLEDGMENT OF SURETY

STATE OF Tennessee
COUNTY OF Hamblen

Before me, a Notary Public, of the State and County aforesaid, personally appeared Lisa Horner with whom I am personally acquainted and, who, upon oath, acknowledged himself to be the individual who executed the foregoing bond on behalf of RLI Insurance Company, the within named Surety, a corporation duly licensed to do business in the State of Tennessee, and that he as such individual being authorized so to do, executed the foregoing bond, by signing the name of the corporation by himself as such individual.

Witness my hand and seal this 14th day of December, 2012.
My Commission Expires:

6-28-14

[Signature]
Notary Public


APPROVAL AND CERTIFICATION

SECTION I. (Applicable to all County Officials except Clerks of Chancery and Circuit Courts)

Bond and Sureties approved by _____, County Executive of _____ County on this _____ day of _____.

Signed:

County Executive

CERTIFICATION:

I, _____, County Clerk of _____ County hereby certify that the foregoing bond was approved by the Legislative Body of said county, in open session on the _____ day of _____, and entered upon minutes thereof.

Signed:

County Clerk

SECTION II. (Applicable only to Clerks of Chancery and Circuit Courts)

CERTIFICATION:

This is to certify that I have examined the foregoing bond and found the same to be sufficient and in conformity to law, that the sureties on the same are good and worth the penalty thereof and that the same has been entered upon the minutes of said court.

Signed:

Judge of the _____ Chancery _____
Circuit Court of and for said County on this _____ day of _____

SECTION III. (Applicable to all County Officials' Bonds)
FOR USE BY REGISTER OF DEEDS

SECTION IV. (Applicable to all County Officials' Bonds)
ENDORSEMENT:

Filed with the Comptroller of the Treasury, State of Tennessee, this _____ day of _____.

Signed:

Comptroller of the Treasury

O4104810-10,0



RLI Insurance Company
 P.O. Box 3967 Peoria IL 61612-3967
 Phone: (309)692-1000 Fax: (309)683-1610

POWER OF ATTORNEY

RLI Insurance Company

Bond No. LSM0476377

Know All Men by These Presents:

That the RLI Insurance Company, a corporation organized and existing under the laws of the State of Illinois, and authorized and licensed to do business in all states and the District of Columbia does hereby make, constitute and appoint: Lisa Horner in the City of Morristown, State of Tennessee, as Attorney In Fact, with full power and authority hereby conferred upon him/her to sign, execute, acknowledge and deliver for and on its behalf as Surety, in general, any and all bonds, undertakings, and recognizances in an amount not to exceed Five Million and 00/100 Dollars (\$ 5,000,000.00) for any single obligation, and specifically for the following described bond.

Principal: Eddie Davis
 Obligee: State of Tennessee
 Type Bond: County Public Official
 Bond Amount: \$ 2,500.00
 Effective Date: January 18, 2013

The RLI Insurance Company further certifies that the following is a true and exact copy of a Resolution adopted by the Board of Directors of RLI Insurance Company, and now in force to-wit:

"All bonds, policies, undertakings, Powers of Attorney or other obligations of the corporation shall be executed in the corporate name of the Company by the President, Secretary, any Assistant Secretary, Treasurer, or any Vice President, or by such other officers as the Board of Directors may authorize. The President, any Vice President, Secretary, any Assistant Secretary, or the Treasurer may appoint Attorneys in Fact or Agents who shall have authority to issue bonds, policies or undertakings in the name of the Company. The corporate seal is not necessary for the validity of any bonds, policies, undertakings, Powers of Attorney or other obligations of the corporation. The signature of any such officer and the corporate seal may be printed by facsimile."

IN WITNESS WHEREOF, the RLI Insurance Company has caused these presents to be executed by its Vice President with its corporate seal affixed this 14th day of December, 2012.

ATTEST:

Cynthia S. Dohm
 Cynthia S. Dohm Assistant Secretary



Roy C. Die
 RLI Insurance Company
 Roy C. Die Vice President

On this 14th day of December, 2012 before me, a Notary Public, personally appeared Roy C. Die and Cynthia S. Dohm, who being by me duly sworn, acknowledged that they signed the above Power of Attorney as Vice President and Assistant Secretary, respectively, of the said RLI Insurance Company, and acknowledged said instrument to be the voluntary act and deed of said corporation.

Jacqueline M. Bockler
 Jacqueline M. Bockler Notary Public



CONSENT CALENDAR ITEMS

Motion by Louis Jarvis, seconded by Dana Wampler to approve the consent calendar items.

Chair S. Ford	YES	L. Carter	YES
R. Eldridge	YES	VChair H. Shipley	YES
L. Baker	YES	N. Phillips	YES
T.Dennison	YES	District 4	YES
D. Fullington	YES	T. Goins	YES
H. Harville	YES	D. Wampler	(2) YES
P. LeBel	Absent	L. Jarvis	(M) YES

4.a.

Passed (13 YES - 0 NO - 0 ABS - 1 Absent)

Majority Vote >

REGULAR CALENDAR ITEMS

Motion by Louis Jarvis, seconded by Nancy Phillips to approve the regular calendar items.

Chair S. Ford	YES
R. Eldridge	YES
L. Baker	YES
T. Dennison	YES
D. Fullington	YES
H. Harville	YES
P. LeBel	Absent

L. Carter	YES
VChair H. Shipley	YES
N. Phillips	(2) YES
District 4	YES
T. Goins	YES
D. Wampler	YES
L. Jarvis	(M) YES

4.b.

Passed (13 YES - 0 NO - 0 ABS - 1 Absent)

Majority Vote >

CONSENT CALENDAR

Motion by Louis Jarvis, seconded by Howard Shipley to approve the consent calendar.

Chair S. Ford	YES
R. Eldridge	YES
L. Baker	YES
T. Dennison	YES
D. Fullington	YES
H. Harville	YES
P. LeBel	Absent

L. Carter	YES
VChair H. Shipley	(2) YES
N. Phillips	YES
District 4	YES
T. Goins	YES
D. Wampler	YES
L. Jarvis	(M) YES

5.a.

Passed (13 YES - 0 NO - 0 ABS - 1 Absent)

Majority Vote >

CONSENT CALENDAR**Hamblen County Legislative Body**



Order #	Item	Placed From
1	Approval of the Previous Month's Minutes – December 20, 2012	Chairman Stancil Ford
2	Approval of Notaries	County Clerk Linda Wilder
3	Operating Summaries – 12/31/2012	Finance Committee
4	County Mayor's Report – January 2013	Finance Committee
5	County Attorney Invoices – December 2012	Finance Committee
6	Budget Amendments Approved by County Mayor 1. Fund #101 a. Sheriff's Department (\$800) b. Civil Defense (EMA) (\$1,000) c. Tourism (\$2,700)	Finance Committee
7	Letter from Helping Hands Clinic	Finance Committee
8	Coroner's Annual Statistics	Public Services Committee
9	Coroner Monthly Reports	Public Services Committee
10	Informational Letter from Comcast Cable	Public Services Committee

Thursday, January 24, 2013

CERTIFICATE OF ELECTION OF NOTARIES PUBLIC
AS A CLERK OF THE COUNTY OF HAMBLLEN, TENNESSEE I HEREBY CERTIFY TO
THE SECRETARY OF STATE THAT THE FOLLOWING WERE ELECTED TO THE OFFICE OF
NOTARY PUBLIC DURING THE Jan, 2013 MEETING OF THE GOVERNING BODY:

NAME	HOME ADDRESS	HOME PHONE	BUSINESS ADDRESS	BUSINESS PHONE	SURETY	BATCH
1. SHERRY TRENT ADAMS	1360 BROOKFIELD DRIVE MORRISTOWN TN 37814	423-581-5619	2104 BUFFALO TRAIL MORRISTOWN TN 37814	423-581-4903	Tennessee Notary Discount Asso	Pending
2. BRENDA B COBB	4171 AZALEA CT MORRISTOWN TN 37814	423-581-2646	5715 SUPPERIOR DR MORRISTOWN TN 37814	423-581-2164	WELLS FARGO INSURANCE SERVICES	Pending
3. CHRISTINE LOUISE COLEY	931 SADDLE RIDGE LANE MORRISTOWN TN 37814	423-307-1544	245 ST JOHNS RD MORRISTOWN TN 37814	423-581-3237	RUTH M. NOREN SAMUEL E. BIBLE	Pending
4. REBECCA HUGGINS	2534 PHILLIP LANE RUSSELLVILLE TN 37860	423-839-1016	2330 EAST A J HWY MORRISTOWN TN 37814	423-585-9719	RLI INDEMNITY COMPANY	Pending
5. BRAD JONES	7763 EAST A J HWY WHITESBURG TN 37891	423-608-3574	PO BOX 1085 MORRISTOWN TN 37815	4236085380	STATE FARM	Pending
6. TERI K KNAUF	2090 SEVEN OAKS DRIVE MORRISTOWN TN 37814	423-586-8773	P. O. BOX 1066 MORRISTOWN TN 37816	423-587-6870	TIS Insurance Services, Inc.	Pending
7. CAROLYN MARSHALL MAHAN	902 LLOYD STREET MORRISTOWN TN 37814	423-231-1408	1937 SOUTH ECONOMY ROAD MORRISTOWN TN 37813	423-585-0911	Samuel E. Richardson Kevin S. Marshall	Pending
8. DONNA MASSEY	1834 ORCHARD GROVE LANE MORRISTOWN TN 37814	423-587-1351	PO BOX 268 TALBOTT TN 37877	4235872471	NATIONWIDE INSURANCE	Pending
9. MARILYN JO PINKSTON	311 HYATT LANE WHITESBURG TN 37891	423-307-4324	217 WESTERN AVENUE MORRISTOWN TN 37814	4235872047	TIM TAYLOR JOE HARPER	Pending
10. SHERRY H PRICE	3475 SPRING CREEK DRIVE MORRISTOWN TN 37814	423-586-1307	1650 W ANDREW JOHNSON HWY MORRISTOWN TN 37814	423-587-2204	Strate Insurance Group, Inc	Pending
11. MEGAN BROOKE RAINES	3849 GLENDALE RD BYBEE TN 37713	312-3942	840 W 1ST NORTH ST MORRISTOWN TN 37814	587-6898	STATE FARM/ EDDIE OVERHOLT	Pending
12. KRISTI LEANN ROGERS	268 WHIPPOORWILL DR TALBOTT TN 37877	423-231-4052	245 ST JOHNS ROAD MORRISTOWN TN 37814	423-581-3237	JODY ROGERS SANDRA WEBBER	Pending
13. JANE D SWINSON	820 GRANDVIEW STREET MORRISTOWN TN 37814	423-581-2110	PO BOX 728 MORRISTOWN TN 37815	423-587-2942	STRATE INSURANCE	Pending
14. CLYDE WADDELL	921 KENNEDY CIRCLE MORRISTOWN TN 37813	423-361-3682			CNA SURETY	Pending
15. ANDREA RENEE WASIELEVSKI	290 MEEK STREET TALBOTT TN 37877	423-839-5866	920 POTTERTOWN ROAD MIDWAY TN 37809	423-839-5866	Notary Service&Bonding Agency	Pending
16. PRISCILLA WOLFE	2409 OZARK DRIVE MORRISTOWN TN 37814	423-587-2052	3407 W A J HWY MORRISTOWN TN 37814	423-587-0638	OTIS CANTWELL SHANNON GREENE	Pending

Back to Regular Calendar



Linda Wilder / 89
SIGNATURE

CLERK OF THE COUNTY OF HAMBLLEN, TENNESSEE

1-15-13

DATE

SEL: Year Fnd Acct Obj Gp Sub Loc. Pgm
 FROM: 2012 101 50000 000 00 000 0000 000
 THRU: 2012 101 99999 000 00 000 0000 000

HAMBLLEN COUNTY ACCOUNTS & BUDGETS
 GENERAL FUND (101)
 EXPENDITURE REPORT
 REPORT DATE: 12/31/2012

PAGE: 1
 Jan 08, 2013
 01:31 PM

ACCOUNT/DESCRIPTION.....	APPROPRIATION AMOUNT	MONTH-TO-DATE EXPENDITURES	YEAR-TO-DATE EXPENDITURES	OUTSTANDING ENCUMBRANCES	AVAILABLE FUNDS	AVL FND\$ %OF BUDG
51100 COUNTY COMMISSION	190,806.00	12,571.98	82,261.55	19,365.00	89,179.45	.46%
51210 BOARD OF EQUALIZATON	7,200.00	.00	.00	.00	7,200.00	1.00%
51300 COUNTY MAYOR	201,121.00	15,661.13	88,259.83	5,603.35	107,257.82	.53%
51400 COUNTY ATTORNEY	71,293.00	2,153.64	21,233.45	.00	50,059.55	.70%
51500 ELECTION COMMISSION	300,390.00	14,831.48	145,926.65	9,716.92	144,746.43	.48%
51600 REGISTER OF DEEDS	280,357.00	21,322.04	107,346.85	12,911.45	160,098.70	.57%
51720 PLANNING AND BUILDING PERMITS	262,158.00	19,927.27	114,117.41	5,335.94	142,704.65	.54%
51760 Geographical Information Systems	30,000.00	29,500.00	29,500.00	.00	500.00	.01%
51810 COUNTY BLDG- COURTHOUSE	773,783.00	40,148.52	341,507.07	18,457.49	413,818.44	.53%
51910 ARCHIVES- PRESERVATION OF RECORDS	32,809.00	2,337.92	8,061.13	13,190.32	11,557.55	.35%
52100 ACCOUNTS AND BUDGETS	192,795.00	15,299.86	84,976.76	1,030.99	106,787.25	.55%
52200 PURCHASING	87,595.00	3,254.70	19,498.50	.00	68,096.50	.77%
52300 PROPERTY ASSESSOR'S OFFICE	373,320.00	27,205.28	156,794.86	20,048.88	196,476.26	.52%
52310 REAPPRAISAL PROGRAM	136,511.00	3,538.60	19,804.85	73,300.00	43,406.15	.31%
52400 COUNTY TRUSTEE'S OFFICE	73,795.00	11,692.36	37,269.13	2,627.56	33,898.31	.45%
52500 COUNTY CLERK'S OFFICE	687,743.00	49,834.27	277,451.12	2,229.20	408,062.68	.59%
52600 DATA PROCESSING	89,458.00	3,252.60	33,557.79	17,355.60	38,544.61	.43%
52900 OTHER FINANCE - MALL OFFICE	256,659.00	24,355.97	115,272.87	8,692.53	132,693.60	.51%
53100 CIRCUIT COURT	743,437.00	53,831.02	301,003.58	6,872.82	435,560.60	.58%
53300 GENERAL SESSIONS COURT	299,603.00	23,435.16	129,678.11	65.19	169,859.70	.56%
53330 DRUG COURT	118,275.00	6,147.69	40,061.40	5,199.01	73,014.59	.61%
53400 CHANCERY COURT	80,311.00	4,261.51	38,337.14	1,764.04	40,209.82	.50%
53500 JUVENILE COURT	438,056.00	31,723.25	180,030.64	4,888.09	253,137.27	.57%
53910 SHERIFF - BALIFFS	.00	.00	.00	.00	.00	.00%
53920 Courtroom Security	242,198.00	22,372.65	117,270.80	1,204.08	123,723.12	.51%
54110 SHERIFF'S DEPARTMENT	2,739,517.00	212,572.90	1,160,988.27	76,971.11	1,501,557.62	.54%
54140 TAX ENFORCEMENT OFFICE	.00	.00	1.80	.00	-1.80	.00%
54150 DRUG ENFORCEMENT	.00	.00	.00	.00	.00	.00%
54160 ADMIN OF SEXUAL OFFENDER REGISTRY	3,200.00	.00	926.17	190.58	2,083.25	.65%
54210 JAIL	2,612,000.00	212,448.95	1,223,414.29	191,413.78	1,197,171.93	.45%
54220 WORKHOUSE	78,652.00	5,961.51	34,963.90	.00	43,688.10	.55%
54250 WORK RELEASE PROGRAM	122,993.00	7,664.70	44,248.68	480.00	78,264.32	.63%
54310 FIRE PREVENTION - VOLUNTEER FIRE DEPTS	180,000.00	.00	90,000.00	.00	90,000.00	.50%
54410 EMERGENCY MANAGEMENT	82,349.00	5,936.32	31,706.88	1,459.91	49,182.21	.59%
54420 E-911	.00	.00	.00	.00	.00	.00%
54490 OTHER EMERGENCY MANAGEMENT	141,436.00	11,786.33	58,931.65	.00	82,504.35	.58%
54510 INSPECTION AND REGULATION	8,600.00	507.92	3,405.02	1,276.00	3,918.98	.45%
54610 COUNTY CORONER/MEDICAL EXAMINER	82,700.00	11,318.26	57,140.05	15,866.70	9,693.25	.11%
55110 LOCAL HEALTH CENTER	578,600.00	37,517.80	217,913.68	.00	360,686.32	.62%
55120 RABIES AND ANIMAL CONTROL	133,500.00	.00	66,750.00	.00	66,750.00	.50%
55140 ALPS	2,000.00	.00	2,000.00	.00	.00	.00%
55170 ALCOHOL AND DRUG PROGRAM	5,000.00	.00	2,555.00	.00	2,445.00	.48%
55180 CRIPPLED CHILDREN SERVICES	6,242.00	.00	3,121.00	.00	3,121.00	.50%
55390 APPROPRIATION TO STATE	110,500.00	.00	55,250.00	.00	55,250.00	.50%
55520 CEASE	8,000.00	.00	4,000.00	.00	4,000.00	.50%
55530 DEPARTMENT OF CHILDRENS SERVICES	15,000.00	1,117.28	6,439.26	.00	8,560.74	.57%
55590 OTHER LOCAL WELFARE SERVICES	45,000.00	.00	14,115.00	.00	30,885.00	.68%
55710 SANITATION MANAGEMENT	15,000.00	.00	7,500.00	.00	7,500.00	.50%
55900 OTHER PUBLIC HEALTH AND WELFARE	1,500.00	.00	1,500.00	.00	.00	.00%
56100 ADULT ACTIVITIES	11,600.00	.00	5,800.00	.00	5,800.00	.50%

SEL: Year Fnd Acct Obj Gp Sub Loc. Pgm

HAMBLEN COUNTY ACCOUNTS & BUDGETS
 GENERAL FUND (101)
 EXPENDITURE REPORT
 REPORT DATE: 12/31/2012

PAGE: 2

FROM: 2012 101 50000 000 00 000 0000 000
 THRU: 2012 101 99999 000 00 000 0000 000

Jan 08, 2013
 01:31 PM

ACCOUNT/DESCRIPTION.....	APPROPRIATION AMOUNT	MONTH-TO-DATE EXPENDITURES	YEAR-TO-DATE EXPENDITURES	OUTSTANDING ENCUMBRANCES	AVAILABLE FUNDS	AVL FND\$ %OF BUDG
56300 SENIOR CITIZENS ASSISTANCE	6,500.00	.00	3,250.00	.00	3,250.00	.50%
56500 LIBRARIES	257,000.00	.00	128,500.00	.00	128,500.00	.50%
56700 PARK	254,726.00	18,547.97	104,698.10	6,112.56	143,915.34	.56%
56900 OTHER SOCIAL, CULTURAL & RECREATIONAL	301,600.00	4,391.80	131,069.03	.00	170,530.97	.56%
57100 AGRICULTURAL EXTENSION SERVICE	135,067.00	48.60	33,088.57	96,860.06	5,118.37	.03%
57300 FOREST SERVICE	1,000.00	.00	1,000.00	.00	.00	.00%
57500 SOIL CONSERVATION	41,831.00	3,336.62	18,827.37	.00	23,003.63	.54%
57800 Storm Water Management	22,000.00	630.00	7,713.35	.00	14,286.65	.64%
58110 TOURISM	153,266.00	6,583.11	43,137.98	68.80	110,059.22	.71%
58120 INDUSTRIAL DEVELOPMENT	130,679.00	75.00	21,075.00	.00	109,604.00	.83%
58210 PUBLIC TRANSPORTATION	35,000.00	5,402.99	8,114.25	.00	26,885.75	.76%
58300 VETERANS' SERVICES	15,462.00	1,114.24	7,273.19	38.79	8,150.02	.52%
58400 OTHER CHARGES	.00	.00	.00	.00	.00	.00%
58600 EMPLOYEE BENEFITS	779,801.00	119,315.93	417,634.27	68,075.45	294,091.28	.37%
58900 REFUNDS	551,612.00	30,320.27	233,052.51	45.00	318,514.49	.57%
73300 COMMUNITY SERVICES	7,000.00	.00	.00	.00	7,000.00	1.00%
91110 GENERAL ADMINISTRATION PROJECTS	10,000.00	.00	.00	.00	10,000.00	1.00%
91120 ADMINISTRATION OF JUSTICE PROJECTS	.00	.00	.00	.00	.00	.00%
91130 PUBLIC SAFETY PROJECTS	464,500.00	53,684.23	392,333.51	13,067.15	59,099.34	.12%
91140 PUBLIC HEALTH AND WELFARE PROJECTS	30,000.00	.00	.00	.00	30,000.00	1.00%
99100 OPERATING TRANSFERS	.00	67,486.66	407,857.33	.00	-407,857.33	.00%
Total: GENERAL FUND (101)	16,150,106.00	1,256,428.29	7,540,516.60	701,784.35	7,907,805.05	.48%

Back to Regular Calendar

SEL: Year Fnd Acct Obj Gp Sub Loc. Pgm
 FROM: 2012 116 50000 000 00 000 0000 000
 THRU: 2012 116 99999 000 00 000 0000 000

HAMBLÉN COUNTY ACCOUNTS & BUDGETS
 SOLID WASTE/SANITATION (116)
 EXPENDITURE REPORT
 REPORT DATE: 12/31/2012

PAGE: 1
 Jan 08, 2013
 01:31 PM

ACCOUNT/DESCRIPTION.....	APPROPRIATION AMOUNT	MONTH-TO-DATE EXPENDITURES	YEAR-TO-DATE EXPENDITURES	OUTSTANDING ENCUMBRANCES	AVAILABLE FUNDS	AVL FNDS %OF BUDG
55710 SANITATION MANAGEMENT	2,598,393.00	166,072.40	982,539.79	331,331.24	1,284,521.97	.49%
Total: SOLID WASTE/SANITATION (116)	2,598,393.00	166,072.40	982,539.79	331,331.24	1,284,521.97	.49%

Back to Regular Calendar

SEL: Year Fnd Acct Obj Gp Sub Loc. Pgm

HAMBLLEN COUNTY ACCOUNTS & BUDGETS
HIGHWAY FUND (131)
EXPENDITURE REPORT
REPORT DATE: 12/31/2012

PAGE: 1

FROM: 2012 131 50000 000 00 000 0000 000
THRU: 2012 131 99999 000 00 000 0000 000

Jan 08, 2013
01:31 PM

ACCOUNT/DESCRIPTION.....	APPROPRIATION AMOUNT	MONTH-TO-DATE EXPENDITURES	YEAR-TO-DATE EXPENDITURES	OUTSTANDING ENCUMBRANCES	AVAILABLE FUNDS	AVL FNDS %OF BUDG
61000 ADMINISTRATION	355,766.00	32,583.54	167,292.10	28,796.50	159,677.40	.44%
62000 HIGHWAY AND BRIDGE MAINTENANCE	1,074,483.00	66,815.58	381,898.57	47,571.35	645,013.08	.60%
63100 OPERATION AND MAINTENANCE OF EQUIPMENT	388,203.00	23,038.10	151,019.19	54,889.70	182,294.11	.46%
66000 EMPLOYEE BENEFITS	53,185.00	3,213.50	24,611.00	14,272.00	14,302.00	.26%
68000 CAPITAL OUTLAY	1,067,050.00	36,253.00	149,603.55	313.96	917,132.49	.85%
Total: HIGHWAY FUND (131)	2,938,687.00	161,903.72	874,424.41	145,843.51	1,918,419.08	.65%

Back to Regular Calendar

HAMBLLEN COUNTY GOVERNMENT

Bill Brittain
County Mayor



"The People's House"

County Mayor's Report
January 14, 2013

Standard and Poor's Credit Rating Report -

S & P Rating Services affirmed last month Hamblen County's "A+" rating for its general obligation debt. The report recognized the County's "very strong financial position" as a reason for maintaining the "A+" rating.

Fiscal Year 2012 Audit Report -

The State Comptroller's Office issued Hamblen County's FY 2012 audit. The audit includes an unqualified opinion and no financial related findings. A copy of the audit is on your iPad and is posted on the county website.

Countywide Addressing Verification and Road Data Collection Project -

Data collection teams from DDTI in Columbus, Ohio begin riding the roads of Morristown and Hamblen County this week to verify all property addresses, street names, centerlines and other data that can be used by public safety agencies and the various County and City departments. Copies of the flyer with the vehicle license plate information are in the committee packets so commissioners can answer questions about it.

2012 Tourism Highlights and Economic Data -

A copy of the 2012 Tourism report is in the committee packet. It provides highlights of the activities marketed and supported by our tourism department last year. Hamblen County ranked 5th among East Tennessee counties in travel related expenditures and 20th statewide.

Whitesburg Sewer Project -

All of the main lines have been installed by the contractor so the company will begin installing the E-1 pumps when they arrive in a couple of weeks. The project will be completed by mid-March.

Sewer Basket System at Jail -

The basket system is being fabricated now and should be installed this month by Brockwell Construction Company of Newport.

East Tennessee State Fair at Cherokee Park, August 13-17 -

East Tennessee Nissan has signed on as title sponsor of the East Tennessee State Fair at Cherokee Park. East Tennessee Nissan is also the title sponsor for a Memorial Day weekend concert and our annual 4th of July event at the park.

LAW OFFICES
CAPPS, CANTWELL, CAPPS & BYRD
P.O. Box 1897
1018 WEST FIRST NORTH STREET
MORRISTOWN, TENNESSEE 37816-1897

PAUL R. CAPPS (1922-2003)
CHRISTOPHER P. CAPPS
DAVID S. BYRD

(423) 586-3083
FAX (423) 586-0513
cccblaw.com
info@cccblaw.com

December 31, 2012

Mr. Bill Brittain, County Mayor
Hamblen County Courthouse
511 West Second North Street
Morristown, TN 37814

RE: INVOICES FOR LEGAL SERVICES RENDERED ON BEHALF
OF HAMBLLEN COUNTY, TENNESSEE - DECEMBER, 2012

Dear Bill:


Please find enclosed three (3) invoices representing legal services rendered on behalf of Hamblen County, Tennessee during the month of December, 2012.

As usual, one invoice covers our General/Miscellaneous File, one invoice covers the Road Department and one invoice covers the Sheriff's Department.

Please review these invoices, and if you have any questions, please do not hesitate to contact me.

With best regards, I remain,

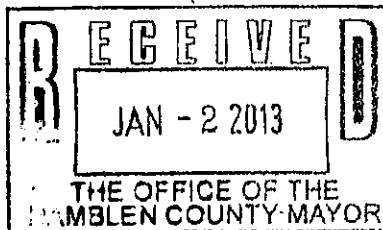
Very truly yours,



Christopher P. Capps

CPC/alg

Enclosures



01:\DOCS\HPTS\HAMBLLEN COUNTY\LETTERS\2012\00177AIN, BILL (INVOICES)-12-31-12.DOCX

CAPPS, CANTWELL, CAPPS & BYRD
ATTORNEYS AT LAW

1018 WEST FIRST NORTH STREET
MORRISTOWN, TN 37814
Phone: 423-586-3083 Fax: 423-586-0513

INVOICE

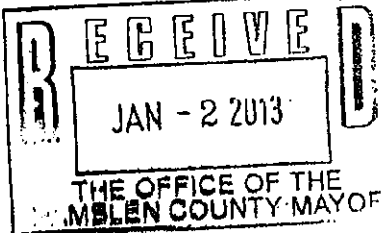
DATE: DECEMBER 31, 2012

TO:

HAMBLEN COUNTY, TENNESSEE

FOR:

HAMBLEN COUNTY, TENNESSEE - GENERAL/MISCELLANEOUS

DESCRIPTION	AMOUNT
See attached invoice 	
TOTAL	\$1,873.25

Make all checks payable to Capps, Cantwell, Capps & Byrd and REMIT TO: P.O. Box 1897, Morristown, TN 37816-1897.
Payment is due within 30 days. Any accounts which remain unpaid after 30 day shall bear interest at the rate of 1 1/2% per month.

Thank you for your business!

RE: HAMBLEN COUNTY, TENNESSEE - GENERAL/MISCELLANEOUS
 LEGAL SERVICES RENDERED - DECEMBER, 2012

	<u>Hrs.</u>
12/03/12 Research, preparation and meeting with Danny Young re: Riley case; deliver check to Teresa West (Riley)	2.00
12/04/12 Court (Riley case); prepare Judgment	1.90
12/05/12 E-mail from Karen Rich; proof Judgment; carry to Judge Snider, enter with Court; letter to Riley, mail via certified mail (\$5.75)	1.50
12/06/12 Phone conference with William Riley; review Paving Contract; review Event Contract; e-mails from Karen Rich (committee meeting packets); received, reviewed correspondence from Jeff Thompson re: Williamson	1.00
12/10/12 Committee meeting; meeting with Bill Brittain	1.50
12/11/12 Received, reviewed correspondence from Jeff Thompson re: Livesay	.10
12/12/12 Received, reviewed faxed correspondence from Jeff Thompson re: Livesay; letter to Jeff Thompson; e-mail from Bill Brittain	.30
12/14/12 E-mail from Joey Barnard re: Event Coordinators Inc.	.10
12/18/12 Court (Riley case); phone conference with Danny; reviewed mailing from Jeff Thompson re: Livesay; meeting with Danny Young	2.25
12/20/12 Prepared Order in Riley; County Commission Meeting	.85
12/24/12 E-mail from Bill Brittain	.10
12/27/12 Letter to Janice Snider with Riley Order, copies to Ed Sempkowski and William Riley	.20
12/31/12 E-mails from and to Bill Brittain re: litigation matter (Spurling); phone conference with Jim Drew re: Event Coordinator/Drew Exhibition; additional work on Event Coordinator Contract	.65

Legal services rendered (12.45 x \$150 =)	\$1,867.50
Certified Mail	+ 5.75
TOTAL:	\$1,873.25

D:\Documents\Invoices\HamblenCo.12\December\General.docx

INVOICE

CAPPS, CANTWELL, CAPPS & BYRD
ATTORNEYS AT LAW

1018 WEST FIRST NORTH STREET
MORRISTOWN, TN 37814
Phone: 423-586-3083 Fax: 423-586-0513

DATE: DECEMBER 31, 2012

TO:
HAMBLEN COUNTY SHERIFF'S DEPARTMENT

FOR:
HAMBLEN COUNTY SHERIFF'S DEPARTMENT

DESCRIPTION	AMOUNT
See attached invoice	
TOTAL	\$37.50

Make all checks payable to Capps, Cantwell, Capps & Byrd and REMIT TO: P.O. Box 1897, Morristown, TN 37816-1897.
Payment is due within 30 days. Any accounts which remain unpaid after 30 day shall bear interest at the rate of 1 ½% per month.

Thank you for your business!

RE: HAMBLEN COUNTY SHERIFF'S DEPARTMENT
LEGAL SERVICES RENDERED - DECEMBER, 2012

12/03/12 Conference with Teresa West

12/04/12 Call from Sheriff's office - notary

Legal services rendered (.25 x \$150 =)	\$37.50
TOTAL:	\$37.50

D:\DOCUMENTS\INVOICES\HAMBLENCO, 1 FLYCTOBER\LEGALFF.DOCX

INVOICE

CAPPS, CANTWELL, CAPPS & BYRD

ATTORNEYS AT LAW

1018 WEST FIRST NORTH STREET
MORRISTOWN, TN 37814
Phone: 423-586-3083 Fax: 423-586-0513

DATE: DECEMBER 31, 2012

TO:

HAMBLÉN COUNTY ROAD DEPARTMENT

FOR:

HAMBLÉN COUNTY ROAD DEPARTMENT – LEGAL SERVICES
RENDERED (OCTOBER, 2012)

DESCRIPTION	AMOUNT
See attached invoice	
TOTAL	\$45.00

Make all checks payable to Capps, Cantwell, Capps & Byrd and REMIT TO: P.O. Box 1897, Morristown, TN 37816-1897.
Payment is due within 30 days. Any accounts which remain unpaid after 30 day shall bear interest at the rate of 1 1/2% per month.

Thank you for your business!

RE: HAMBLEN COUNTY ROAD DEPARTMENT
LEGAL SERVICES RENDERED - OCTOBER, 2012

10/03/12 Phone conference with Barry Poole

Legal services rendered (.30 hrs. x \$150)	\$45.00
TOTAL:	\$45.00

G:\Documents\Invoicing\HamblenCo.12\October\Road.docx



**Report of Budget amendments approved by County Mayor
 during the month of December**

Month December Year 2012

Fund #101 DEPT: Sheriff's Department

Account Number	Description	Increase	Decrease
	SHERIFF'S DEPARTMENT		
54110.399	Other Contracted Services	800	
54110.599	Other Charges		800

Brief Descriptions of issue:
 NO NEW MONIES.
 To reclassify appropriations for requested trimming of trees.

Requesting Department

Signature: Rebecca Chamberlain
 Title: Exec. Asst.
 Date: 12/14/12

Approval by County Mayor

Signature: Bul Buttain
 Title: County Mayor
 Date: 12/14/12

For Finance Department Only:
 Reviewed by: [Signature]
 Budget Amendment # 1014
12.14.12



**Report of Budget amendments approved by County Mayor
 during the month of December**

Month December Year 2012

Fund #101 DEPT: Civil Defense

Account Number	Description	Increase	Decrease
	CIVIL DEFENSE		
54410.506	Liability Insurance		1,000
54410.599	Other Charges	1,000	

1,000 1,000

Brief Descriptions of issue:
 NO NEW MONIES.
 To reclassify appropriations as requested by department head.

Requesting Department
 Signature: Chris Bell
 Title: Director EMTA
 Date: 12-18-12

Approval by County Mayor
 Signature: Bill Burtain
 Title: County Mayor
 Date: 12-18-12

For Finance Department Only:
 Reviewed by: [Signature]
 Budget Amendment #005
12.19.12



Helping Hands Clinic

*May we have eyes to
see those rendered
invisible and
excluded, open arms
and hearts to reach
out and include them,
healing hands to touch
their lives with love,
and in the process,
may we all enjoy a
healthier community.*

Juhi Patel
Executive Director

Board of Directors
Sami Barile
George Haggard
Amy Hancock
The Rev. Dean Haun
Juhi Patel
Ruth Slover
Steve Taylor
Kirk Wyss

1307 Lincoln Avenue
Morristown, TN 37813
Phone 423-581-4100
Fax 423-581-4156

January 2, 2013

County Mayor Bill Brittain
Hamblen County Administrative Building
511 West Second North Street
Morristown, TN 37814

Dear Mayor Brittain,

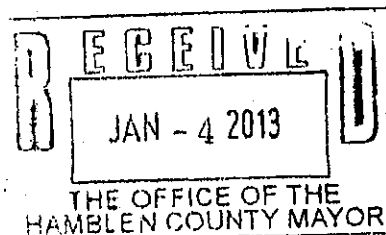
Thank you for the generous donation for 2012 of \$5000.00 to the Helping Hands Clinic. With your help and the help of our neighbors, we will be able to continue and improve access to health care for the medically uninsured of Hamblen County.

All of our clients are completely without medical insurance. Most of them work full-time – many for large companies – yet all of them make too little money to afford private health insurance or the cost of medications.

With your support and the support of other generous people and organizations, we will make quality health care available to our uninsured neighbors.

Thank you.

Juhi Patel
Executive Director



HAMBLEN COUNTY CORONER'S ANNUAL STATISTICS

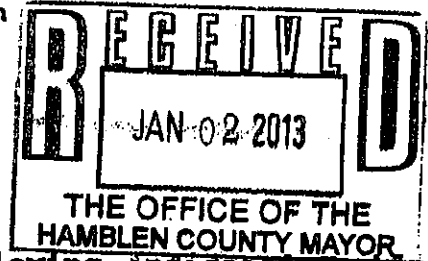
CALENDAR YEAR	**1991	1992	1993	1994	1995	1996	1997	1998	1999	2000	2001	2002	2003	2004	2005	2006	2007	2008	2009	2010	2011	2012	TOTALS
TOTAL CALLS	123	223	224	233	267	253	267	280	255	300	282	329	322	324	352	316	393	404	398	412	362	376	4,695
ATTENDED BY CORONER	106	177	159	149	186	170	189	171	180	196	204	245	233	237	232	184	219	248	250	268	198	208	2,409
BY DEPUTY CORONER	17	46	67	84	81	83	78	109	75	104	78	84	89	87	120	132	174	156	148	144	164	168	2,288
Autopsies Ordered	16	22	18	22	19	28	27	27	34	42	38	41	37	31	33	32	36	35	35	36	40	43	692
Toxicology Drawn by Coroner		NA	NA	NA	NA	NA	NA	NA	NA	NA	NA	NA	NA	NA	NA	NA	8	10	8	18	17	15	76
**CAUSE OF DEATH																							
Heart Disease	56	101	110	116	117	103	97	104	96	118	108	112	107	110	127	109	132	131	132	128	112	122	1,448
Cancer	24	34	44	36	48	67	69	71	64	85	73	82	87	83	79	74	80	95	89	91	82	77	1,534
Brain Disease/Stroke	12	25	26	24	22	20	26	28	17	23	15	29	17	22	30	24	30	31	39	44	40	42	586
Respiratory Disease	7	14	3	12	14	12	19	15	22	17	21	29	18	19	22	16	30	39	42	37	23	24	455
Toxicity (Over Dose)	2	5	4	2	8	9	8	10	11	13	12	14	20	21	25	25	48	39	48	53	46	45	468
Accidental	9	13	10	17	21	15	13	10	14	21	10	17	18	11	16	15	14	16	5	17	9	15	306
Suicide	7	7	8	7	6	8	7	6	7	4	6	5	8	9	11	6	11	6	5	7	8	7	156
Sepsis	0	2	0	1	3	4	7	6	4	1	4	5	7	6	10	7	7	10	7	8	9	6	114
Renal Failure	1	1	1	5	2	2	3	7	1	4	5	7	5	7	7	8	13	4	4	5	7	6	105
Birth Defect	1	7	4	1	5	1	2	0	2	1	2	6	10	6	3	8	4	7	7	1	7	3	88
Liver Disease/Failure	0	2	3	2	5	4	3	2	1	2	4	2	3	2	1	5	7	5	4	4	3	2	66
Pulmonary Embolus	0	3	4	0	0	1	3	4	3	2	6	9	4	4	5	3	3	4	8	4	1	6	77
GI Bleed	1	3	2	2	5	1	4	5	4	1	3	4	3	8	5	4	1	3	0	4	5	5	73
Homicide	2	2	0	2	3	1	4	6	3	1	4	4	9	3	2	2	2	2	2	2	1	2	59
Fire/Smoke Inhalation	0	0	0	0	4	1	0	1	2	1	1	0	0	1	0	1	0	0	0	2	2	0	16
HIV/Aids	0	1	1	2	1	2	1	0	1	2	3	1	1	5	2	1	2	0	0	1	0	1	28
Other	1	3	4	4	3	2	1	5	3	4	5	3	5	7	7	8	9	12	6	4	7	8	111
Pending Autopsy/Tox	0	0	0	0	0	0	0	0	0	0	0	0	0	0	0	0	0	0	0	0	0	5	5
AGES in Years:																							
0-9	3	7	6	2	8	4	4	4	5	10	7	8	11	6	7	10	8	11	12	7	8	7	155
10-19	2	4	3	2	3	4	3	2	2	3	0	2	5	3	7	4	5	2	3	9	2	3	73
20-29	6	8	7	11	7	7	7	3	8	6	10	8	13	10	5	8	7	5	3	12	8	8	167
30-39	7	10	11	13	16	17	13	4	13	10	10	12	17	16	16	11	18	17	11	13	13	13	281
40-49	9	12	14	15	22	17	19	19	16	21	18	29	20	23	24	21	28	31	21	22	38	38	477
50-59	20	30	25	19	27	35	26	45	40	44	34	51	39	36	52	39	42	55	57	52	44	47	859
60-69	26	39	55	44	51	41	71	58	45	63	63	61	64	55	64	63	75	88	95	81	68	63	1,333
70-79	22	59	53	52	73	78	57	76	58	76	67	75	74	88	74	77	86	99	96	93	85	70	1,588
80-89	20	40	43	61	41	38	52	57	52	45	53	60	58	67	81	60	77	72	72	91	77	94	1,311
90-99	8	14	7	14	19	11	14	12	15	20	19	22	20	20	20	23	26	22	28	32	18	31	415
100+	0	0	2	0	0	1	1	0	1	2	1	1	1	0	2	0	1	2	0	0	1	2	18

E.R. Davis

Respectfully submitted, Eddie R. Davis, Hamblen County Coroner

*Appointed Coroner June, 1991 **Cause of Deaths as recorded in this report does not specify contributing diseases or situations

MONTHLY AUTOPSIES PENDING REPORT
Hamblen County Coroner
P.O. Box 1479
Morristown, Tennessee 37816-1479
Phone (423): Office; 581-6229 Fax; 289-1262 Cell; 312-6322
Email: coroner@musfiber.com



January 2, 2013

University of Tennessee Pathology Dept.
Fax number: 865-305-6608

In an effort to keep all files current, the following indicated Hamblen County Coroner/Medical Examiner's cases are not closed pending final autopsy reports from you as of December 31, 2012.

#	CASE#	DATE ORDERED	NAME, AGE	/DATE AUTOPSY REPORT RECEIVED
1.	12185	07-05-12	Master Nate Lynam, 11	
2.	12220	08-08-12	Mr. Joseph Weeks, 23	PENDING TOX
3.	12248	09-10-12	Mrs. Sandra Akers, 63	
4.	12256	09-20-12	Mrs. Candace Moran, 59	
5.	12275	10-10-12	Miss. Rita Stubblefield, 55	
6.	12299	10-28-12	Mr. Dusty Coffey, 23	
7.	12301	11-01-12	Master Baby Boy Collins, 1 Day	
8.	12307	11-03-12	Ms. Angela Greenlee, 40	
9.	12328	11-22-12	Mr. David Rogers, 34	
10.	12330	11-25-12	Miss. Angela Bailey, 45	
11.	12359	12-19-12	Ms. Deborah Gordon, 60	

If I may provide any additional information or assistance please feel free to contact me at any time.

Sincerely,

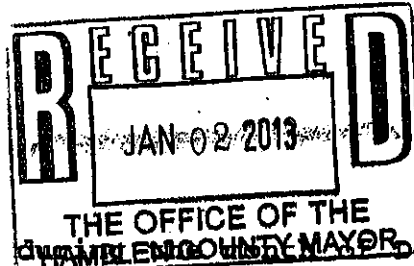

Eddie R. Davis
Hamblen County Coroner

CC: Hamblen County Executive & Commission
Hamblen County Medical Examiner
Hamblen County Deputy Coroners

MONTHLY REPORT
Hamblen County Coroner
P.O. Box 1479
Morristown, Tennessee 37816-1479
Phones (423)Home 581-6229 Fax 289-1262 Cell 301-6322

January 2, 2013

Hamblen County Commission
C/O Mr. Bill Brittain, County Mayor
Hamblen County Court House
Morristown, Tennessee 37814




Dear Commissioners:

The following Coroner calls were attended by me during the month of December along with being on call 24/7/365, training, assisting, directing and reviewing each call and the work of all Deputy Coroners and, serving as liaison between Medical Examiner and Pathologist; collecting, preparing and shipping toxicology specimens.

CALL#	CASE#	DATE	NAME, AGE, HOME ADDRESS *1
1.	12334	12-01-12	Ms. Lula Carter, 93, 3245 Emerald Avenue
2.	12335	12-01-12	Mr. Harold Perkins, 71, 480 Thompson Creek Road
3.	12337	12-03-12	Mr. Benny Courtney, 68, Erwin, TN
4.	12341	12-05-12	Mrs. Louise Lanier, 59, Bybee, TN
5.	12344	12-06-12	Mr. Harrison Johnson, 62, 1175 Iris Street
6.	12345	12-07-12	Mr. Henry Nichols, 88, 130 North Sugar Hollow Road
7.	12346	12-09-12	Mrs. Marie Reese, 82, 1005 North Fairmont Avenue
8.	12347	12-12-12	Mr. Eugene Dalton, 76, 1680 Mullins Road
9.	12348	12-12-12	Mrs. Emily Trent, 89, Sneedville, TN
10.	12350	12-14-12	Mrs. Faye Anderson, 77, 2022 New Cut Road
11.	12351	12-15-12	Mrs. Cleeta Byrd, 76, 2131 Walters Drive
12.	12353	12-16-12	Mr. Jack Birch, 51, 442 Mohawk Street
13.	12355	12-17-12	Mrs. Frankie Barbee, 64, 2497 Howerton Road
14.	12357	12-19-12	Mrs. Roxanne Sidel, 55, 1117 Rosedale Avenue
15.	12358	12-19-12	Mrs. Carolyn Finley, 76, 5015 Red Oak Drive
16.	12360	12-20-12	Mrs. Eula Oyer, 96, 452 Laurel Street
17.	12363	12-23-12	Mr. Harrison Fox, 87, White Pine, TN
18.	12364	12-23-12	Mr. Amil Stafford, 52, 4700 Chuckey River Road
19.	12365	12-24-12	Mrs. Mildred Coffey, 90, 1097 Tennessee Hill Drive
20.	12366	12-24-12	Mrs. Sallie Shepard, 48, 705 West Third North Street
21.	12369	12-26-12	Mr. Paul Jones, 76, 1041 Marsh Avenue
22.	12370	12-27-12	Mrs. Barbara Free, 7304 Mountain Valley Road
23.	12371	12-27-12	Mr. Richard Walker, 76, 4237 Witt Acres Circle
24.	12374	12-28-12	Mr. Gary Holt, 64, Newport, TN
25.	12375	12-29-12	Mr. Norman Gulbransen, 89, 5410 Union Grove Road
26.	12376	12-31-12	Ms. Deloris Jarpbak, 68, 4069 Scarlett Drive

If I may ever provide any additional information or assistance, please feel free to contact me at any time.



Eddie R. Davis
Hamblen County Coroner

CC: Hamblen County Medical Examiner
* Indicates Autopsy Performed
*1 All home addresses are Hamblen County unless otherwise stated. Back to Regular Calendar & Toxicology Samples Collected by Coroner's Office and sent to Saint Louis University

MONTHLY REPORT
Hamblen County Deputy Coroner
1500 Jarrell-Ray Road
Whitesburg, Tennessee 37891
Phone: 235-4757

January 2, 2013

Hamblen County Commission
C/O Mr. Bill Brittain, County Mayor
Hamblen County Court House
Morristown, Tennessee 37814



Dear Commissioners:

The following Coroner calls were answered by me during the month of December.

CALL#	CASE#	DATE	NAME, AGE, HOME ADDRESS *1
1.	*12336	12-03-12	Mrs. Ruby Bowlin, 81, 346 Cannery Road
2.	12339	12-05-12	Miss. Iva Bowlin, 76, 1026 McFarland Avenue
3.	12349	12-14-12	Mr. John Gwynn, 63, 1410 Polk Street
4.	12352	12-15-12	Mrs. Onnie Owens, 85, 1254 Liberty Hill Road
5.	12356	12-18-12	Mr. David Campbell, 59, 1423 Bireley Street
6.	12361	12-21-12	Mr. Robert Lanham, 64, Thorn Hill, TN
7.	12362	12-22-12	Mr. James Nicely, 63, Washburn, TN
8.	12367	12-26-12	Mr. Richard Gregg, 78, 2792 White Oak Grove Road
9.	12372	12-28-12	Mrs. Helen Betcke, 74, 2401 Buffalo Trail

I certify that I attended to the cases listed above. I request the allocated fees of \$30.00 per call:

9 Calls X \$30. = \$270.00

Sincerely,

Signature on File

William B. Love
Deputy Coroner

erd/wbl

CC: Hamblen County Medical Examiner

* Indicates Autopsy Performed

*1 All home addresses are Hamblen County unless otherwise stated.


& Toxicology Samples Sent to Saint Louis University

Omitted from previous Month's Report

MONTHLY REPORT
Hamblen County Deputy Coroner
Post Office Box 577
Russellville, Tennessee 37860-0577
Phone: 423-585-7117

January 2, 2013

Hamblen County Commission
C/O Mr. Bill Brittain, County Mayor
Hamblen County Court House
Morristown, Tennessee 37814



Dear Commissioners:

The following Coroner calls were answered by me during the month of December.

CALL#	CASE#	DATE	NAME, AGE, HOME ADDRESS *1
1.	12338	12-03-12	Mrs. Charlcie Sexton, 94, 624 Old Witt Road
2.	&12340	12-05-12	Mr. Sylvan Turner, 64, 3570 Talley Road
3.	12342	12-05-12	Mr. Ronald Shiflet, 59, 575 North Bellwood Road
4.	12343	12-06-12	Mrs. Helen Carpenter, 75, 879 Mallard Way
5.	*12359	12-19-12	Ms. Deborah Gordon, 60, 138 Montrose Avenue
6.	12373	12-28-12	Mr. Willie Long, 94, 3822 Clyde Thompson Road

I certify that I attended to the cases listed above. I request the allocated fees of \$30.00 per call:

6 Calls X \$30. = \$180.00

Sincerely,

SIGNATURE ON FILE

J.R. Thompson, Jr.
Deputy Coroner

erd/wbl


CC: Hamblen County Medical Examiner

* Indicates Autopsy Performed

*1 All home addresses are Hamblen County unless otherwise stated.

& Toxicology Samples Sent to Saint Louis University

MONTHLY REPORT
Hamblen County Deputy Coroner
1207 Liberty Hall Road
Morristown, Tennessee 37813
Phone: 423-231-7159



January 2, 2013

Hamblen County Commission
C/O Mr. Bill Brittain, County Mayor
Hamblen County Court House
Morristown, Tennessee 37814

Dear Commissioners:

The following Coroner calls were answered by me during the month of December.

CALL#	CASE#	DATE	NAME, AGE, HOME ADDRESS *1
1.	12354	12-16-12	Ms. Kittie Lawson, 102, 317 Hale Avenue
2.	12368	12-26-12	Mr. Luke Buell, 85, 1320 Davis Street

I certify that I attended to the cases listed above. I request the allocated fees of \$30.00 per call:

2 Calls X \$30. = \$60.00

Sincerely,

SIGNATURE OF FILE

Paul Baldy
Deputy Coroner

erd/wbl

CC: Hamblen County Medical Examiner

* Indicates Autopsy Performed

*1 All home addresses are Hamblen County unless otherwise stated.


& Toxicology Samples Sent to Saint Louis University



Comcast Cable
2925 Courtyards Dr.
Norcross, GA 30071

December 11, 2012

Mayor Bill Brittain
Hamblen County
511 W. Second North St.
Morristown, Tennessee 37814



RE: Channel Line-up Changes

Dear Mayor Brittain,

Effective January 22, 2013, beIN SPORT (English) will be added to the Sports Entertainment Pack on channel 729 replacing GOL TV (English) which will no longer be available. Customers affected by these changes are being notified with a bill message that says:

"Effective 1/22/2013, beIN SPORT-English Ch.729 will be added to the Sports Entertainment Pack. GOL TV-English Ch. 729 will no longer be available."

Should you have any questions about this matter or if I can be of any further assistance, please contact me at 865-862-5001.

Sincerely,

Russell Byrd
Comcast Government Affairs

MONTHLY CHECK APPROVAL

Motion by Louis Jarvis, seconded by Larry Carter to approve the monthly checks submitted by the County Mayor's office.

Chair S. Ford	YES
R. Eldridge	YES
L. Baker	YES
T. Dennison	YES
D. Fullington	YES
H. Harville	YES
P. LeBel	Absent

L. Carter	(2) YES
VChair H. Shipley	YES
N. Phillips	YES
District 4	YES
T. Goins	YES
D. Wampler	YES
L. Jarvis	(M) YES

7.a.

Passed (13 YES - 0 NO - 0 ABS - 1 Absent)

Majority Vote >

ACCNT	OBJ	NAME	DATE	REFERENCE	DESCRIPTION	AMOUNT PAID
51100	599	OTHER CHARGES	12/13/12	Ck# 240001	CITIZEN TRIBUNE	14.04
51300	307	COMMUNICATION	12/06/12	Ck# 239910	VERIZON WIRELESS	74.51
51300	307	COMMUNICATION	12/13/12	Ck# 239994	AT & T	97.50
51300	351	RENTALS	12/21/12	Ck# 240087	OCE IMAGISTICS, INC.	272.00
51300	355	TRAVEL	12/06/12	Ck# 239854	WILLIAM H. BRITTAIN	159.33
51300	355	TRAVEL	12/13/12	Ck# 239997	WILLIAM H. BRITTAIN	99.00
51300	355	TRAVEL	12/13/12	Ck# 240038	SUNTRUST BANKCARD, N.A.	-63.52
51300	435	OFFICE SUPPLIES	12/13/12	Ck# 240006	EVANS OFFICE SUPPLY CO.	236.09
51300	599	OTHER CHARGES	12/13/12	Ck# 240001	CITIZEN TRIBUNE	25.00
51300	599	OTHER CHARGES	12/13/12	Ck# 240011	HAMLEN COUNTY ARCHIVES	120.00
51300	599	OTHER CHARGES	12/21/12	Ck# 240082	MORRISTOWN CREWETTES	1366.30
51300	...	COUNTY MAYOR.....			Total:	10 2386.21
51400	331	LEGAL SERVICES	12/06/12	Ck# 239856	CAPPS, CANTWELL, CAPPS, & BYRD	1920.00
51400	331	LEGAL SERVICES	12/06/12	Ck# 239899	JEFFREY C TAYLOR	126.00
51400	...	COUNTY ATTORNEY.....			Total:	2 2046.00
51500	307	COMMUNICATION	12/13/12	Ck# 239994	AT & T	18.04
51500	351	RENTALS	12/21/12	Ck# 240087	OCE IMAGISTICS, INC.	228.00
51500	355	TRAVEL	12/13/12	Ck# 240009	FUELMAN TENNESSEE	10.34
51500	355	TRAVEL	12/21/12	Ck# 240063	E.T.A.C.E.O	390.00
51500	435	OFFICE SUPPLIES	12/13/12	Ck# 240006	EVANS OFFICE SUPPLY CO.	79.90
51500	...	ELECTION COMMISSION.....			Total:	5 726.28
51600	307	COMMUNICATION	12/13/12	Ck# 239994	AT & T	2.00
51600	435	OFFICE SUPPLIES	12/13/12	Ck# 240004	COUNTY RECORD SERVICES	1272.00
51600	435	OFFICE SUPPLIES	12/13/12	Ck# 240006	EVANS OFFICE SUPPLY CO.	30.00
51600	709	DATA PROCESSING EQUIPMENT	12/06/12	Ck# 239855	BUSINESS INFORMATION SYSTEMS	1134.60
51600	709	DATA PROCESSING EQUIPMENT	12/13/12	Ck# 240006	EVANS OFFICE SUPPLY CO.	195.00
51600	709	DATA PROCESSING EQUIPMENT	12/21/12	Ck# 240049	BUSINESS INFORMATION SYSTEMS	860.00
51600	...	REGISTER OF DEEDS.....			Total:	6 3493.60
51720	307	COMMUNICATION	12/06/12	Ck# 239910	VERIZON WIRELESS	101.80
51720	307	COMMUNICATION	12/13/12	Ck# 239994	AT & T	1.80
51720	320	DUES AND MEMBERSHIPS	12/06/12	Ck# 239900	TN BUILDING OFFICIALS ASSOC'N	100.00
51720	334	MAINTENANCE AGREEMENTS	12/21/12	Ck# 240065	ESRI, INC	400.00
51720	351	RENTALS	12/21/12	Ck# 240087	OCE IMAGISTICS, INC.	139.09
51720	425	GASOLINE	12/13/12	Ck# 240009	FUELMAN TENNESSEE	126.74
51720	435	OFFICE SUPPLIES	12/13/12	Ck# 240006	EVANS OFFICE SUPPLY CO.	5.29
51720	524	IN-SERVICE/STAFF DEVELOPMENT	12/06/12	Ck# 239909	TN FIRE SERVICE AND CODES	108.00
51720	...	PLANNING AND BUILDING PERMITS.....			Total:	8 982.72
51760	312	CONTRACTS WITH PRIVATE AGENCIE	12/21/12	Ck# 240070	HAMLEN COUNTY E.C.D. / 911	29500.00
51810	307	COMMUNICATION	12/06/12	Ck# 239910	VERIZON WIRELESS	244.02
51810	307	COMMUNICATION	12/13/12	Ck# 239994	AT & T	4607.00
51810	321	ENGINEERING SERVICES	12/13/12	Ck# 240017	HATFIELD & ALLEN ASSOC., INC.	3560.00
51810	334	MAINTENANCE AGREEMENT	12/21/12	Ck# 240105	TRANE CO.	2680.76
51810	335	MAINTENANCE - BUILDING	12/06/12	Ck# 239881	LOWE'S	6.98

ACCT	OBJ	NAME	DATE	REFERENCE	DESCRIPTION	AMOUNT PAID
51810	335	MAINTENANCE - BUILDING	12/13/12	Ck# 240002	CITY ELECTRIC SUPPLY	81.06
51810	338	MAINTENANCE - VEHICLES	12/13/12	Ck# 240005	CRESCENT WASH & LUBE	7.00
51810	338	MAINTENANCE - VEHICLES	12/21/12	Ck# 240058	COMER ELECTRIC COMPANY INC.	348.00
51810	410	CUSTODIAL SUPPLIES	12/06/12	Ck# 239870	G & K SERVICES INC.	181.60
51810	410	CUSTODIAL SUPPLIES	12/13/12	Ck# 240021	KEL-SAN, INC.	38.85
51810	425	GASOLINE	12/13/12	Ck# 240009	FUELMAN TENNESSEE	345.17
51810	434	NATURAL GAS	12/21/12	Ck# 240046	ATMOS ENERGY	3424.26
51810	451	UNIFORMS	12/06/12	Ck# 239870	G & K SERVICES INC.	407.36
51810	...	COUNTY BLDG- COURTHOUSE.....			Total:	13 15932.06
51910	351	RENTALS	12/21/12	Ck# 240087	OCE IMAGISTICS, INC.	139.09
51910	435	OFFICE SUPPLIES	12/13/12	Ck# 240006	EVANS OFFICE SUPPLY CO.	200.66
51910	435	OFFICE SUPPLIES	12/13/12	Ck# 240038	SUNTRUST BANKCARD, N.A.	948.29
51910	...	ARCHIVES- PRESERVATION OF RECORDS.....			Total:	3 1288.04
52100	435	OFFICE SUPPLIES	12/13/12	Ck# 240008	FORD'S BUSINESS FORMS	295.44
52100	435	OFFICE SUPPLIES	12/21/12	Ck# 240042	ACME PRINTING COMPANY, INC.	185.00
52100	...	ACCOUNTS AND BUDGETS.....			Total:	2 480.44
52200	307	COMMUNICATION	12/13/12	Ck# 239994	AT & T	.40
52200	435	OFFICE SUPPLIES	12/13/12	Ck# 240006	EVANS OFFICE SUPPLY CO.	121.74
52200	...	PURCHASING.....			Total:	2 122.14
52300	307	COMMUNICATION	12/13/12	Ck# 239994	AT & T	1.80
52300	425	GASOLINE	12/13/12	Ck# 240009	FUELMAN TENNESSEE	288.65
52300	...	PROPERTY ASSESSOR'S OFFICE.....			Total:	2 290.45
52400	307	COMMUNICATION	12/13/12	Ck# 239994	AT & T	1.80
52400	348	POSTAL CHARGES	12/06/12	Ck# 239890	PRESTO SERVICES, INC.	106.79
52400	349	PRINTING, STATIONERY & FORMS	12/06/12	Ck# 239890	PRESTO SERVICES, INC.	7343.91
52400	349	PRINTING, STATIONERY & FORMS	12/13/12	Ck# 240010	GOODWILL INDUST. OF KNOXVILLE	10.00
52400	435	OFFICE SUPPLIES	12/13/12	Ck# 240006	EVANS OFFICE SUPPLY CO.	275.20
52400	...	COUNTY TRUSTEE'S OFFICE.....			Total:	5 7737.70
52500	307	COMMUNICATION	12/06/12	Ck# 239910	VERIZON WIRELESS	48.13
52500	307	COMMUNICATION	12/13/12	Ck# 239994	AT & T	37.37
52500	349	PRINTING, STATIONERY & FORMS	12/13/12	Ck# 240006	EVANS OFFICE SUPPLY CO.	262.50
52500	351	RENTALS	12/21/12	Ck# 240087	OCE IMAGISTICS, INC.	165.00
52500	355	TRAVEL	12/13/12	Ck# 240038	SUNTRUST BANKCARD, N.A.	317.40
52500	435	OFFICE SUPPLIES	12/13/12	Ck# 240006	EVANS OFFICE SUPPLY CO.	63.82
52500	709	DATA PROCESSING EQUIPMENT	12/13/12	Ck# 239998	BUSINESS INFORMATION SYSTEMS	4400.00
52500	...	COUNTY CLERK'S OFFICE.....			Total:	7 5294.22
52600	312	CONTRACTS WITH PRIVATE AGENCIE	12/21/12	Ck# 240085	MUS FIBERNET	2569.90
52600	317	DATA PROCESSING SERVICES	12/13/12	Ck# 240033	SARATOGA TECHNOLOGIES	100.00
52600	317	DATA PROCESSING SERVICES	12/21/12	Ck# 240062	DJ COMMUNICATIONS	120.00
52600	317	DATA PROCESSING SERVICES	12/21/12	Ck# 240085	MUS FIBERNET	347.00
52600	...	DATA PROCESSING.....			Total:	4 3136.90
52900	307	COMMUNICATION	12/06/12	Ck# 239886	MUS FIBERNET	74.95

FUND: 101 GENERAL FUND (101)
 REPT NAME: COMMISSION APPROVAL LISTING

PAGE: 3
 DATE: 01/07/13
 TIME: 12:09 PM

ACCT	OBJ	NAME	DATE	REFERENCE	DESCRIPTION	AMOUNT PAID
52900	307	COMMUNICATION	12/06/12	Ck# 239910	VERIZON WIRELESS	75.46
52900	307	COMMUNICATION	12/13/12	Ck# 239994	AT & T	255.48
52900	330	OPERATING LEASE PAYMENTS	12/06/12	Ck# 239886	MUS FIBERNET	27.00
52900	330	OPERATING LEASE PAYMENTS	12/06/12	Ck# 239904	TIDI WASTE SYSTEMS	70.18
52900	330	OPERATING LEASE PAYMENTS	12/21/12	Ck# 240053	CBL MORRISTOWN, LTD.	7278.63
52900	435	OFFICE SUPPLIES	12/06/12	Ck# 239913	XPEDX	318.58
52900	435	OFFICE SUPPLIES	12/13/12	Ck# 240006	EVANS OFFICE SUPPLY CO.	7.00
52900	435	OFFICE SUPPLIES	12/13/12	Ck# 240032	ROCKY TOP H2O	85.50
52900	719	OFFICE EQUIPMENT	12/06/12	Ck# 239901	THERMOCOPY OF TENNESSEE	80.57
52900	...	OTHER FINANCE - MALL OFFICE.....		Total:	10	8273.35
53100	194	JURY FEES	12/06/12	Ck# 239914	LOIS M BELL	20.00
53100	194	JURY FEES	12/06/12	Ck# 239915	THAD M BETCKE	20.00
53100	194	JURY FEES	12/06/12	Ck# 239916	JEREMY J BUCKNER	20.00
53100	194	JURY FEES	12/06/12	Ck# 239917	JOHN D BUCKNER	20.00
53100	194	JURY FEES	12/06/12	Ck# 239918	ASHLEY N ELLIS	20.00
53100	194	JURY FEES	12/06/12	Ck# 239919	DIANA L GILBERT	20.00
53100	194	JURY FEES	12/06/12	Ck# 239920	DANETTE L JACKSON	20.00
53100	194	JURY FEES	12/06/12	Ck# 239921	SAM MOORE	25.00
53100	194	JURY FEES	12/06/12	Ck# 239922	TONYA M PEEPLES	20.00
53100	194	JURY FEES	12/06/12	Ck# 239923	JONI M ROBINSON	20.00
53100	194	JURY FEES	12/06/12	Ck# 239924	LORRIE A SEAL	20.00
53100	194	JURY FEES	12/06/12	Ck# 239925	RICHARD M TAYLOR	20.00
53100	194	JURY FEES	12/06/12	Ck# 239926	EMILY K TIEKAMP	20.00
53100	194	JURY FEES	12/06/12	Ck# 239927	LORETTA F TURNER	20.00
53100	194	JURY FEES	12/06/12	Ck# 239928	JUDY A WEBB	20.00
53100	194	JURY FEES	12/06/12	Ck# 239929	SHARON C WILDER	20.00
53100	307	COMMUNICATIONS	12/06/12	Ck# 239910	VERIZON WIRELESS	59.54
53100	307	COMMUNICATIONS	12/13/12	Ck# 239994	AT & T	106.63
53100	334	MAINTENANCE AGREEMENTS	12/06/12	Ck# 239853	BIS DIGITAL INC.	1127.84
53100	351	RENTALS	12/21/12	Ck# 240087	OCE IMAGISTICS, INC.	524.45
53100	351	RENTALS	12/21/12	Ck# 240090	PITNEY BOWES	405.00
53100	435	OFFICE SUPPLIES	12/13/12	Ck# 240006	EVANS OFFICE SUPPLY CO.	1313.60
53100	435	OFFICE SUPPLIES	12/13/12	Ck# 240038	SUNTRUST BANKCARD, N.A.	131.53
53100	719	OFFICE EQUIPMENT	12/13/12	Ck# 240038	SUNTRUST BANKCARD, N.A.	239.97
53100	719	OFFICE EQUIPMENT	12/21/12	Ck# 240093	SARATOGA TECHNOLOGIES	1107.02
53100	...	CIRCUIT COURT.....		Total:	25	5340.58
53300	307	COMMUNICATIONS	12/13/12	Ck# 239994	AT & T	19.84
53300	399	OTHER CONTRACTED SERVICES	12/13/12	Ck# 240018	HERBERT HOLCOMB	150.00
53300	435	OFFICE SUPPLIES	12/06/12	Ck# 239892	ROCKY TOP H2O	28.50
53300	435	OFFICE SUPPLIES	12/06/12	Ck# 239895	JANICE SNIDER MORGAN	23.99
53300	435	OFFICE SUPPLIES	12/21/12	Ck# 240103	TIGERDIRECT INC.	22.93
53300	...	GENERAL SESSIONS COURT.....		Total:	5	245.26
53330	307	COMMUNICATION	12/06/12	Ck# 239910	VERIZON WIRELESS	139.22
53330	307	COMMUNICATION	12/13/12	Ck# 239994	AT & T	146.86
53330	322	EVALUATION AND TESTING	12/13/12	Ck# 240025	MEDTOX LABORATORIES INC.	95.00
53330	322	EVALUATION AND TESTING	12/13/12	Ck# 240031	REDWOOD TOXICOLOGY LAB. INC.	60.00
53330	351	RENTALS/OCCUPANCY	12/21/12	Ck# 240087	OCE IMAGISTICS, INC.	139.09

Back to Regular Calendar

FUND: 101 GENERAL FUND (101)
 REPT NAME: COMMISSION APPROVAL LISTING

PAGE: 4
 DATE: 01/07/13
 TIME: 12:09 PM

ACCNT OBJ	NAME	DATE	REFERENCE	DESCRIPTION	AMOUNT PAID
53330 499	OTHER SUPPLIES AND MATERIALS	12/21/12	Ck# 240067	FOOD CITY - #607	30.11
53330 ...	DRUG COURT.....			Total: 6	610.28
53400 307	COMMUNICATION	12/13/12	Ck# 239994	AT & T	19.44
53400 351	RENTALS	12/21/12	Ck# 240087	OCE IMAGISTICS, INC.	188.00
53400 435	OFFICE SUPPLIES	12/13/12	Ck# 240006	EVANS OFFICE SUPPLY CO.	105.67
53400 435	OFFICE SUPPLIES	12/13/12	Ck# 240024	LEXISNEXIS MATTHEW BENDER	15.19
53400 435	OFFICE SUPPLIES	12/21/12	Ck# 240094	SCHWAAB, INC.	74.97
53400 ...	CHANCERY COURT.....			Total: 5	403.27
53500 307	COMMUNICATION	12/06/12	Ck# 239910	VERIZON WIRELESS	121.28
53500 307	COMMUNICATION	12/13/12	Ck# 239994	AT & T	2.00
53500 351	RENTALS	12/21/12	Ck# 240087	OCE IMAGISTICS, INC.	139.09
53500 355	TRAVEL - JUDGE	12/13/12	Ck# 240038	SUNTRUST BANKCARD, N.A.	308.00
53500 399	OTHER CONTRACTED SERVICES	12/21/12	Ck# 240106	CHRIS TRENT	492.00
53500 422	FOOD SUPPLIES	12/06/12	Ck# 239892	ROCKY TOP H2O	45.00
53500 425	GASOLINE	12/13/12	Ck# 240009	FUELMAN TENNESSEE	66.80
53500 435	OFFICE SUPPLIES	12/13/12	Ck# 239991	ACME PRINTING COMPANY, INC.	44.00
53500 ...	JUVENILE COURT.....			Total: 8	1218.17
53920 322	EVALUATION AND TESTING	12/21/12	Ck# 240099	PSYCHOLOGICAL CONSULT SVCS INC	1750.00
53920 451	UNIFORMS	12/06/12	Ck# 239871	GALL'S INC.	30.87
53920 451	UNIFORMS	12/21/12	Ck# 240068	GALL'S INC.	138.40
53920 716	LAW ENFORCEMENT EQUIPMENT	12/13/12	Ck# 240006	EVANS OFFICE SUPPLY CO.	949.00
53920 716	LAW ENFORCEMENT EQUIPMENT	12/21/12	Ck# 240052	CARTWRIGHT COMMUNICATION INC.	178.00
53920 ...	Courtroom Security.....			Total: 5	3046.27
54110 307	COMMUNICATION	12/13/12	Ck# 239994	AT & T	650.65
54110 307	COMMUNICATION	12/21/12	Ck# 240109	VERIZON WIRELESS	1478.39
54110 338	MAINT & REPAIR SER - VEHICLES	12/13/12	Ck# 240005	CRESCENT WASH & LUBE	650.32
54110 338	MAINT & REPAIR SER - VEHICLES	12/21/12	Ck# 240092	SAFELITE AUTOGLASS	230.89
54110 348	POSTAL CHARGES	12/13/12	Ck# 240007	FEDERAL EXPRESS	18.49
54110 351	RENTALS	12/21/12	Ck# 240087	OCE IMAGISTICS, INC.	229.27
54110 351	RENTALS	12/21/12	Ck# 240090	PITNEY BOWES	405.00
54110 353	TOW-IN SERVICES	12/06/12	Ck# 239898	RONALD TIPTON	25.00
54110 355	TRAVEL	12/13/12	Ck# 240038	SUNTRUST BANKCARD, N.A.	1948.46
54110 355	TRAVEL	12/21/12	Ck# 240056	CLOER, CRAIG	325.50
54110 355	TRAVEL	12/21/12	Ck# 240057	RABON COLEMAN	115.50
54110 355	TRAVEL	12/21/12	Ck# 240084	CHAD MULLINS	252.00
54110 355	TRAVEL	12/21/12	Ck# 240096	MARK SNOWDEN	252.00
54110 399	OTHER CONTRACTED SERVICES	12/21/12	Ck# 240083	MORRISTOWN TREE SERVICE	800.00
54110 425	GASOLINE	12/13/12	Ck# 240009	FUELMAN TENNESSEE	11443.36
54110 425	GASOLINE	12/13/12	Ck# 240038	SUNTRUST BANKCARD, N.A.	20.00
54110 433	LUBRICANTS	12/13/12	Ck# 240005	CRESCENT WASH & LUBE	212.45
54110 435	OFFICE SUPPLIES	12/13/12	Ck# 240006	EVANS OFFICE SUPPLY CO.	145.62
54110 435	OFFICE SUPPLIES	12/21/12	Ck# 240073	INK IN A WINK	103.00
54110 450	TIRES & TUBES	12/06/12	Ck# 239889	PORTER'S TIRE STORE	100.00
54110 499	OTHER SUPPLIES AND MATERIALS	12/13/12	Ck# 240038	SUNTRUST BANKCARD, N.A.	10.93
54110 499	OTHER SUPPLIES AND MATERIALS	12/21/12	Ck# 240050	CAMERA CASTLE	35.00
54110 499	OTHER SUPPLIES AND MATERIALS	12/21/12	Ck# 240071	HAMBLÉN COUNTY ARCHIVES	240.00

FUND: 101 GENERAL FUND (101)
 REPT NAME: COMMISSION APPROVAL LISTING

PAGE: 5
 DATE: 01/07/13
 TIME: 12:09 PM

ACCNT OBJ	NAME	DATE	REFERENCE	DESCRIPTION	AMOUNT PAID
54110 499	OTHER SUPPLIES AND MATERIALS	12/21/12	ck# 240095	SIGNS NOW	116.00
54110 524	IN-SERVICE/STAFF DEVELOPMENT	12/21/12	ck# 240107	U.S.N.S.T.A	1335.00
54110 599	OTHER CHARGES	12/06/12	ck# 239892	ROCKY TOP H2O	23.00
54110 716	LAW ENFORCEMENT EQUIPMENT	12/21/12	ck# 240052	CARTWRIGHT COMMUNICATION INC.	124.00
54110 ...	SHERIFF'S DEPARTMENT.....			Total: 27	21289.83
54210 335	MAINTENANCE AND REPAIR SERVICE	12/06/12	ck# 239867	FASTENAL COMPANY	28.23
54210 335	MAINTENANCE AND REPAIR SERVICE	12/06/12	ck# 239881	LOWE'S	486.25
54210 335	MAINTENANCE AND REPAIR SERVICE	12/06/12	ck# 239905	TMS SOUTH	775.27
54210 335	MAINTENANCE AND REPAIR SERVICE	12/13/12	ck# 240002	CITY ELECTRIC SUPPLY	165.83
54210 335	MAINTENANCE AND REPAIR SERVICE	12/21/12	ck# 240044	ALCOA MECHANICAL # 2	280.00
54210 335	MAINTENANCE AND REPAIR SERVICE	12/21/12	ck# 240047	BILL WADDELL	300.00
54210 335	MAINTENANCE AND REPAIR SERVICE	12/21/12	ck# 240074	JACOB SHULTZ	365.00
54210 340	MEDICAL & DENTAL SERVICES	12/06/12	ck# 239859	CORRECTIONAL RISK SERVICES	2833.71
54210 340	MEDICAL & DENTAL SERVICES	12/06/12	ck# 239872	GLOBAL DIAGNOSTIC SERVICES INC	87.00
54210 340	MEDICAL & DENTAL SERVICES	12/06/12	ck# 239883	MOBILE IMAGES	900.00
54210 340	MEDICAL & DENTAL SERVICES	12/06/12	ck# 239885	MORRISTOWN-HAMBLE HOSPITAL	324.75
54210 340	MEDICAL & DENTAL SERVICES	12/06/12	ck# 239897	WARREN K. STINSON, D.D.S.	4000.00
54210 340	MEDICAL & DENTAL SERVICES	12/13/12	ck# 239992	AEL - MEMPHIS	673.75
54210 340	MEDICAL & DENTAL SERVICES	12/13/12	ck# 240003	CORRECTIONAL RISK SERVICES	2426.73
54210 340	MEDICAL & DENTAL SERVICES	12/13/12	ck# 240027	MORRISTOWN-HAMBLE EMS	418.23
54210 340	MEDICAL & DENTAL SERVICES	12/13/12	ck# 240028	MORRISTOWN-HAMBLE HOSPITAL	1845.65
54210 340	MEDICAL & DENTAL SERVICES	12/21/12	ck# 240059	CORRECTHEALTH, LLC	18070.97
54210 340	MEDICAL & DENTAL SERVICES	12/21/12	ck# 240060	CORRECTIONAL RISK SERVICES	1382.66
54210 351	RENTALS	12/21/12	ck# 240087	OCE IMAGISTICS, INC.	185.00
54210 355	TRAVEL	12/13/12	ck# 240038	SUNTRUST BANKCARD, N.A.	-35.59
54210 355	TRAVEL	12/21/12	ck# 240057	RABON COLEMAN	210.00
54210 410	CUSTODIAL SUPPLIES	12/06/12	ck# 239858	CHEM CLEAN SYSTEMS LLC	119.98
54210 410	CUSTODIAL SUPPLIES	12/06/12	ck# 239888	PFG HALE, INC.	76.89
54210 410	CUSTODIAL SUPPLIES	12/06/12	ck# 239904	TIDI WASTE SYSTEMS	393.14
54210 410	CUSTODIAL SUPPLIES	12/13/12	ck# 240006	EVANS OFFICE SUPPLY CO.	55.50
54210 410	CUSTODIAL SUPPLIES	12/13/12	ck# 240021	KEL-SAN, INC.	994.20
54210 410	CUSTODIAL SUPPLIES	12/21/12	ck# 240054	CHEM CLEAN SYSTEMS LLC	149.98
54210 410	CUSTODIAL SUPPLIES	12/21/12	ck# 240077	KEL-SAN, INC.	1595.40
54210 413	DRUGS & MEDICAL SUPPLIES	12/06/12	ck# 239860	CRESCENT CENTER DRUGS	25.00
54210 413	DRUGS & MEDICAL SUPPLIES	12/21/12	ck# 240061	DIAMOND DRUGS, INC.	2233.75
54210 422	FOOD SUPPLIES	12/06/12	ck# 239868	FLAV-O-RICH	1644.60
54210 422	FOOD SUPPLIES	12/06/12	ck# 239869	FLOWERS BAKING COMPANY	357.50
54210 422	FOOD SUPPLIES	12/06/12	ck# 239881	LOWE'S	292.60
54210 422	FOOD SUPPLIES	12/06/12	ck# 239888	PFG HALE, INC.	31297.89
54210 422	FOOD SUPPLIES	12/21/12	ck# 240048	BOB BARKER COMPANY, INC.	221.67
54210 422	FOOD SUPPLIES	12/21/12	ck# 240066	FLOWERS BAKING COMPANY	1042.00
54210 422	FOOD SUPPLIES	12/21/12	ck# 240076	KATOM	28.44
54210 435	OFFICE SUPPLIES	12/13/12	ck# 240006	EVANS OFFICE SUPPLY CO.	219.99
54210 435	OFFICE SUPPLIES	12/21/12	ck# 240048	BOB BARKER COMPANY, INC.	129.75
54210 441	PRISONERS CLOTHING	12/21/12	ck# 240048	BOB BARKER COMPANY, INC.	580.36
54210 524	IN-SERVICE/STAFF DEVELOPMENT	12/21/12	ck# 240107	U.S.N.S.T.A	445.00
54210 599	OTHER CHARGES	12/21/12	ck# 240048	BOB BARKER COMPANY, INC.	281.50
54210 716	LAW ENFORCEMENT EQUIPMENT	12/21/12	ck# 240048	BOB BARKER COMPANY, INC.	235.80
54210 716	LAW ENFORCEMENT EQUIPMENT	12/21/12	ck# 240052	CARTWRIGHT COMMUNICATION INC.	138.50

FUND: 101 GENERAL FUND (101)
 REPT NAME: COMMISSION APPROVAL LISTING

PAGE: 6
 DATE: 01/07/13
 TIME: 12:09 PM

ACCT	OBJ	NAME	DATE	REFERENCE	DESCRIPTION	AMOUNT PAID
54210	716	LAW ENFORCEMENT EQUIPMENT	12/21/12	Ck# 240068	GALL'S INC.	1058.88
54210	790	OTHER EQUIPMENT	12/21/12	Ck# 240048	BOB BARKER COMPANY, INC.	739.00
54210	...	JAIL.....			Total:	46 80080.76
54250	307	COMMUNICATIONS	12/06/12	Ck# 239910	VERIZON WIRELESS	35.23
54250	307	COMMUNICATIONS	12/13/12	Ck# 239994	AT & T	.60
54250	338	MAINTENANCE - VEHICLES	12/13/12	Ck# 240005	CRESCENT WASH & LUBE	39.99
54250	338	MAINTENANCE - VEHICLES	12/13/12	Ck# 240013	HAMBLEN COUNTY CLERK	17.50
54250	425	GASOLINE	12/13/12	Ck# 240009	FUELMAN TENNESSEE	150.65
54250	463	TESTING	12/13/12	Ck# 240038	SUNTRUST BANKCARD, N.A.	13.00
54250	...	WORK RELEASE PROGRAM.....			Total:	6 256.97
54410	307	COMMUNICATION	12/06/12	Ck# 239852	CHRIS BELL	50.00
54410	307	COMMUNICATION	12/13/12	Ck# 239994	AT & T	.40
54410	338	MAINT & REPAIR SER -VEHICLES	12/13/12	Ck# 240005	CRESCENT WASH & LUBE	21.00
54410	338	MAINT & REPAIR SER -VEHICLES	12/13/12	Ck# 240030	PORTER'S TIRE STORE	294.70
54410	355	TRAVEL	12/13/12	Ck# 239996	LISA BREWER	46.53
54410	425	GASOLINE	12/13/12	Ck# 240009	FUELMAN TENNESSEE	439.32
54410	435	OFFICE SUPPLIES	12/13/12	Ck# 240006	EVANS OFFICE SUPPLY CO.	186.22
54410	435	OFFICE SUPPLIES	12/13/12	Ck# 240038	SUNTRUST BANKCARD, N.A.	179.99
54410	599	OTHER CHARGES (EMERGENCY)	12/06/12	Ck# 239910	VERIZON WIRELESS	40.01
54410	...	EMERGENCY MANAGEMENT.....			Total:	9 1258.17
54490	316	CONTRIBUTIONS	12/06/12	Ck# 239874	HAMBLEN CO. 911	11786.33
54510	322	EVALUATION AND TESTING	12/21/12	Ck# 240091	R. CHATFIELD CO., INC.	185.00
54610	103	ASSISTANT(S)	12/06/12	Ck# 239851	PAUL BALDY	60.00
54610	103	ASSISTANT(S)	12/06/12	Ck# 239880	WILLIAM B LOVE	330.00
54610	103	ASSISTANT(S)	12/06/12	Ck# 239903	CLAUDE THOMPSON JR.	210.00
54610	189	OTHER SALARIES & WAGES	12/06/12	Ck# 239884	MORRISTOWN-HAMBLEN EMS	245.32
54610	189	OTHER SALARIES & WAGES	12/06/12	Ck# 239902	DR. TOM C. THOMPSON, MD	1666.66
54610	189	OTHER SALARIES & WAGES	12/13/12	Ck# 240027	MORRISTOWN-HAMBLEN EMS	406.28
54610	189	OTHER SALARIES & WAGES	12/13/12	Ck# 240041	UNIVERSITY PATHOLOGISTS, P.C.	7500.00
54610	189	OTHER SALARIES & WAGES	12/21/12	Ck# 240045	ALLEN FUNERAL HOME INC.	300.00
54610	399	OTHER CONTRACTED SERVICES	12/06/12	Ck# 239861	EDDIE DAVIS	600.00
54610	...	COUNTY CORONER/MEDICAL EXAMINER.....			Total:	9 11318.26
55110	309	CONTRACTS WITH GOVERNMENT AGEN	12/13/12	Ck# 239994	AT & T	146.35
55110	309	CONTRACTS WITH GOVERNMENT AGEN	12/13/12	Ck# 240006	EVANS OFFICE SUPPLY CO.	1535.00
55110	309	CONTRACTS WITH GOVERNMENT AGEN	12/13/12	Ck# 240019	ALLISON MICHELLE JENKINS	701.50
55110	309	CONTRACTS WITH GOVERNMENT AGEN	12/21/12	Ck# 240046	ATMOS ENERGY	53.72
55110	309	CONTRACTS WITH GOVERNMENT AGEN	12/21/12	Ck# 240064	ENGLISH MOUNTAIN COFFEE	73.80
55110	309	CONTRACTS WITH GOVERNMENT AGEN	12/21/12	Ck# 240075	ALLISON MICHELLE JENKINS	701.50
55110	309	CONTRACTS WITH GOVERNMENT AGEN	12/21/12	Ck# 240087	OCE IMAGISTICS, INC.	16.33
55110	355	TRAVEL	12/06/12	Ck# 239877	NORMA HILL	80.84
55110	355	TRAVEL	12/06/12	Ck# 239893	ASHLEY BROOKE SINGLETON	113.74
55110	355	TRAVEL	12/06/12	Ck# 239894	KIM SMITH	127.37
55110	...	LOCAL HEALTH CENTER.....			Total:	10 3550.15

FUND: 101 GENERAL FUND (101)
 REPT NAME: COMMISSION APPROVAL LISTING

PAGE: 7
 DATE: 01/07/13
 TIME: 12:09 PM

ACCT	OBJ	NAME	DATE	REFERENCE	DESCRIPTION	AMOUNT PAID
55530	316	CONTRIBUTIONS	12/06/12	Ck# 239866	ANGELA FARNHAM	35.00
55530	316	CONTRIBUTIONS	12/06/12	Ck# 239873	RANI GOOD	292.00
55530	316	CONTRIBUTIONS	12/06/12	Ck# 239876	HELPING HEART COUNSELING	250.00
55530	316	CONTRIBUTIONS	12/06/12	Ck# 239878	KING SOLOMON RENTALS	500.00
55530	316	CONTRIBUTIONS	12/06/12	Ck# 239891	JILL RIDING	40.28
55530	...	DEPARTMENT OF CHILDRENS SERVICES.....			Total:	5 1117.28
56100	316	CONTRIBUTIONS-SENIOR CITIZENS	12/13/12	Ck# 238917	SENIOR CITIZENS CENTER	-5800.00
56100	316	CONTRIBUTIONS-SENIOR CITIZENS	12/13/12	Ck# 240034	SENIOR CITIZENS CENTER	5800.00
56100	...	ADULT ACTIVITIES.....			Total:	2 .00
56300	316	CONTRIBUTION-SENIOR CITIZEN VI	12/13/12	Ck# 238918	SENIOR CITIZENS CENTER	-3250.00
56300	316	CONTRIBUTION-SENIOR CITIZEN VI	12/13/12	Ck# 240035	SENIOR CITIZENS CENTER	3250.00
56300	...	SENIOR CITIZENS ASSISTANCE.....			Total:	2 .00
56700	307	COMMUNICATION	12/06/12	Ck# 239910	VERIZON WIRELESS	43.13
56700	307	COMMUNICATION	12/13/12	Ck# 239994	AT & T	478.45
56700	336	MAINTENANCE AND REPAIR SERVICE	12/13/12	Ck# 240023	LANE SALES POWER EQUIPMENT	54.88
56700	410	CUSTODIAL SUPPLIES	12/06/12	Ck# 239904	TIDI WASTE SYSTEMS	69.30
56700	412	DIESEL FUEL	12/21/12	Ck# 240110	VOYAGER FLEET SYSTEMS INC	175.27
56700	415	ELECTRICITY	12/13/12	Ck# 239993	APPALACHIAN ELECTRIC COOP	20.67
56700	415	ELECTRICITY	12/13/12	Ck# 240026	MORRISTOWN UTILITIES	2479.00
56700	425	GASOLINE	12/21/12	Ck# 240110	VOYAGER FLEET SYSTEMS INC	304.76
56700	454	WATER AND SEWER	12/13/12	Ck# 240026	MORRISTOWN UTILITIES	3077.00
56700	499	OTHER SUPPLIES AND MATERIALS	12/06/12	Ck# 239864	ZEB ELKINS	478.46
56700	499	OTHER SUPPLIES AND MATERIALS	12/06/12	Ck# 239881	LOWE'S	85.85
56700	506	LIABILITY INSURANCE	12/21/12	Ck# 240102	STRATE INSURANCE GROUP	1589.42
56700	513	WORKMAN'S COMPENSATION INSURAN	12/21/12	Ck# 240102	STRATE INSURANCE GROUP	456.00
56700	599	OTHER CHARGES	12/06/12	Ck# 239892	ROCKY TOP H2O	165.00
56700	599	OTHER CHARGES	12/13/12	Ck# 240040	STATE OF TN-DEPT. OF HEALTH	120.00
56700	...	PARK.....			Total:	15 9597.19
56900	309	CONTRACTS WITH GOVERNMENT AGEN	12/13/12	Ck# 240015	HAMBLEN COUNTY-MORRISTOWN	3040.00
56900	309	CONTRACTS WITH GOVERNMENT AGEN	12/13/12	Ck# 240020	KEEP M'TOWN HAMBLEN BEAUTIFUL	1351.80
56900	...	OTHER SOCIAL, CULTURAL & RECREATIONAL.....			Total:	2 4391.80
57100	307	COMMUNICATION	12/13/12	Ck# 239994	AT & T	1.60
57100	316	CONTRIBUTIONS	12/06/12	Ck# 239879	DEBRA LONG	47.00
57100	...	AGRICULTURAL EXTENSION SERVICE.....			Total:	2 48.60
57800	321	ENGINEERING SERVICES	12/13/12	Ck# 240017	HATFIELD & ALLEN ASSOC., INC.	600.00
57800	429	INSTRUCTIONAL SUPPLIES & MATER	12/06/12	Ck# 239882	LOWLAND CREDIT UNION	30.00
57800	...	Storm Water Management.....			Total:	2 630.00
58110	302	ADVERTISING	12/06/12	Ck# 239911	RADIO ACQUISITION	150.00
58110	302	ADVERTISING	12/06/12	Ck# 239912	WJDT FM	300.00
58110	307	COMMUNICATION	12/06/12	Ck# 239862	JEFFREY DILLARD	65.00
58110	399	OTHER CONTRACTED SERVICES	12/06/12	Ck# 239863	MICHELLE DILLARD	300.00
58110	399	OTHER CONTRACTED SERVICES	12/21/12	Ck# 240078	KERBELA ENGINEERS	200.00
58110	599	OTHER CHARGES	12/13/12	Ck# 240037	JOE SPOONE	333.33

FUND: 101 GENERAL FUND (101)
 REPT NAME: COMMISSION APPROVAL LISTING

PAGE: 8
 DATE: 01/07/13
 TIME: 12:09 PM

ACCT	OBJ	NAME	DATE	REFERENCE	DESCRIPTION	AMOUNT PAID
58110	599	OTHER CHARGES	12/21/12	Ck# 240079	BOBBY LAWLESS	166.67
58110	...	TOURISM.....			Total: 7	1515.00
58120	316	MORRISTOWN AREA CHAMBER - INDU	12/21/12	Ck# 240069	ANN HALE	75.00
58210	316	CONTRIBUTIONS	12/13/12	Ck# 240022	LAKEWAY AREA METROPOLITAN	5402.99
58300	307	COMMUNICATIONS	12/13/12	Ck# 239994	AT & T	.40
58600	312	CONTRACTS WITH PRIVATE AGENCIE	12/21/12	Ck# 240046	ATMOS ENERGY	40.21
58600	312	CONTRACTS WITH PRIVATE AGENCIE	12/21/12	Ck# 240051	CAREHERE LLC	8562.03
58600	312	CONTRACTS WITH PRIVATE AGENCIE	12/21/12	Ck# 240085	MUS FIBERNET	202.28
58600	312	CONTRACTS WITH PRIVATE AGENCIE	12/21/12	Ck# 240100	STP, LLC	1500.00
58600	312	CONTRACTS WITH PRIVATE AGENCIE	12/21/12	Ck# 240101	STP, LLC	44.95
58600	506	LIABILITY INSURANCE	12/21/12	Ck# 240102	STRATE INSURANCE GROUP	80215.25
58600	513	WORKER'S COMP. INS.	12/21/12	Ck# 240102	STRATE INSURANCE GROUP	27800.25
58600	...	EMPLOYEE BENEFITS.....			Total: 7	118364.97
91130	707	BUILDING IMPROVEMENTS	12/21/12	Ck# 240074	JACOB SHULTZ	2480.00
91130	707	BUILDING IMPROVEMENTS	12/21/12	Ck# 240086	NATIONAL JAIL & LOCK REPAIR	27989.00
91130	718	MOTOR VEHICLES	12/06/12	Ck# 239865	EXTREME VINYL GRAPHICS	1625.00
91130	718	MOTOR VEHICLES	12/13/12	Ck# 240000	CHEV BUICK GMC CADILLAC	21174.00
91130	...	PUBLIC SAFETY PROJECTS.....			Total: 4	53268.00
101		GENERAL FUND (101).....			Total: 295	416704.68

ACCT	OBJ	NAME	DATE	REFERENCE	DESCRIPTION	AMOUNT PAID
61000	307	TELEPHONE	12/06/12	Ck# 037971	VERIZON WIRELESS	199.62
61000	307	TELEPHONE	12/13/12	Ck# 037986	AT & T	302.36
61000	307	TELEPHONE	12/13/12	Ck# 037991	COMCAST CABLE	66.03
61000	355	REGULAR TRAVEL	12/13/12	Ck# 038006	SUNTRUST BANKCARD, N.A.	80.00
61000	415	ELECTRICITY	12/21/12	Ck# 038022	HOLSTON ELECTRIC COOPERATIVE	1229.74
61000	435	OFFICE SUPPLIES	12/13/12	Ck# 037993	EVANS OFFICE SUPPLY CO.	189.23
61000	442	PROPANE GAS	12/06/12	Ck# 037961	HOLSTON GASES	28.92
61000	442	PROPANE GAS	12/13/12	Ck# 037996	HOLSTON GASES	535.69
61000	442	PROPANE GAS	12/21/12	Ck# 038023	HOLSTON GASES	215.85
61000	506	COMP GENERAL LIAB INSURANCE	12/21/12	Ck# 038032	STRATE INSURANCE GROUP	8597.66
61000	511	VEHICLE INSURANCE	12/13/12	Ck# 038009	WELLS FARGO INS SVCS USA (KNX)	794.00
61000	599	OTHER CHARGES	12/06/12	Ck# 037957	ABLE EXTERMINATORS, INC.	85.00
61000	599	OTHER CHARGES	12/06/12	Ck# 037958	ELLIOTT BOOTS	100.00
61000	599	OTHER CHARGES	12/06/12	Ck# 037960	HAMBLEN COUNTY CLERK	14.75
61000	599	OTHER CHARGES	12/06/12	Ck# 037962	BRAD HOLT	14.00
61000	599	OTHER CHARGES	12/13/12	Ck# 037989	BUFFALO TRAIL WESTERN WEAR	100.00
61000	599	OTHER CHARGES	12/13/12	Ck# 037990	CITY ELECTRIC SUPPLY	142.50
61000	599	OTHER CHARGES	12/13/12	Ck# 037992	CONSOLIDATED ELECTRONIC SYSTEM	360.00
61000	599	OTHER CHARGES	12/13/12	Ck# 038006	SUNTRUST BANKCARD, N.A.	291.31
61000	599	OTHER CHARGES	12/21/12	Ck# 038014	BIG M JANITORIAL	364.00
61000	599	OTHER CHARGES	12/21/12	Ck# 038016	COCKE FARMERS COOP	100.00
61000	599	OTHER CHARGES	12/21/12	Ck# 038017	COUNTRY CORNER RESTAURANT	660.00
61000	599	OTHER CHARGES	12/21/12	Ck# 038019	FEDERAL LICENSING, INC.	110.00
61000	599	OTHER CHARGES	12/21/12	Ck# 038020	HAMBLEN COUNTY CLERK	17.50
61000	...	ADMINISTRATION			Total:	24 14598.16
62000	312	CONTRACTS WITH PRIVATE AGENCIE	12/13/12	Ck# 037999	LAKWAY TREE SERVICE	1800.00
62000	351	RENTAL EQUIPMENT	12/06/12	Ck# 037956	A-1 EQUIPMENT RENTAL	1296.92
62000	404	ASPHALT - HOT MIX	12/06/12	Ck# 037967	NEWPORT PAVING & READY MIX	3138.95
62000	404	ASPHALT - HOT MIX	12/13/12	Ck# 038003	NEWPORT PAVING & READY MIX	1294.55
62000	404	ASPHALT - HOT MIX	12/21/12	Ck# 038012	APAC ATLANTIC, INC.	637.20
62000	404	ASPHALT - HOT MIX	12/21/12	Ck# 038028	NEWPORT PAVING & READY MIX	1944.70
62000	409	CRUSHED STONE	12/06/12	Ck# 037972	VULCAN MATERIALS COMPANY	3050.88
62000	409	CRUSHED STONE	12/13/12	Ck# 038008	VULCAN MATERIALS COMPANY	230.07
62000	409	CRUSHED STONE	12/21/12	Ck# 038037	VULCAN MATERIALS COMPANY	1739.79
62000	426	GENERAL CONSTRUCTION MATERIALS	12/13/12	Ck# 038000	LANE SALES POWER EQUIPMENT	139.40
62000	436	OTHER ROAD MATERIALS	12/21/12	Ck# 038018	EAST TN STEEL SUPPLY, INC.	103.96
62000	451	UNIFORMS	12/21/12	Ck# 038015	CINTAS CORP., LOC. 207	302.39
62000	...	HIGHWAY AND BRIDGE MAINTENANCE			Total:	12 15678.81
63100	412	DIESEL FUEL	12/13/12	Ck# 037988	BP OIL	720.67
63100	412	DIESEL FUEL	12/13/12	Ck# 038010	ZOOMERZ, INC.	1152.58
63100	416	MACHINE & EQUIPMENT PARTS	12/06/12	Ck# 037963	INDUSTRIAL MACHINE & HYDRAUL	1676.11
63100	416	MACHINE & EQUIPMENT PARTS	12/06/12	Ck# 037973	WOLFE TIRE & MUFFLER AUTO	60.00
63100	416	MACHINE & EQUIPMENT PARTS	12/13/12	Ck# 037985	A1 NAPA AUTO PARTS	249.24
63100	416	MACHINE & EQUIPMENT PARTS	12/13/12	Ck# 037997	INTERSTATE TRACTOR	67.30
63100	416	MACHINE & EQUIPMENT PARTS	12/13/12	Ck# 037998	JOSEPH D FULLINGTON	230.00
63100	416	MACHINE & EQUIPMENT PARTS	12/13/12	Ck# 038001	MOORE'S TRACTOR & TRAILER	935.60
63100	416	MACHINE & EQUIPMENT PARTS	12/13/12	Ck# 038004	NORTRAX INC.	1207.49
63100	416	MACHINE & EQUIPMENT PARTS	12/21/12	Ck# 038024	JOSEPH D FULLINGTON	867.29

FUND: 131 HIGHWAY FUND (131)
 REPT NAME: COMMISSION APPROVAL LISTING

PAGE: 2
 DATE: 01/07/13
 TIME: 12:09 PM

ACCNT	OBJ	NAME	DATE	REFERENCE	DESCRIPTION	AMOUNT PAID
63100	416	MACHINE & EQUIPMENT PARTS	12/21/12	Ck# 038034	THOMPSON MACHINE WORKS	373.30
63100	424	GARAGE SUPPLIES	12/06/12	Ck# 037959	FASTENAL COMPANY	63.81
63100	424	GARAGE SUPPLIES	12/06/12	Ck# 037968	SAFETY KLEEN	280.11
63100	424	GARAGE SUPPLIES	12/13/12	Ck# 037994	FASTENAL COMPANY	53.03
63100	424	GARAGE SUPPLIES	12/13/12	Ck# 038005	SAFETY KLEEN	491.11
63100	425	GASOLINE	12/13/12	Ck# 037988	BP OIL	1615.51
63100	425	GASOLINE	12/13/12	Ck# 038010	ZOOMERZ, INC.	363.64
63100	433	LUBRICANTS	12/06/12	Ck# 037965	LUBRICORP	81.40
63100	433	LUBRICANTS	12/21/12	Ck# 038025	LUBRICORP	775.50
63100	450	TIRES & TUBES	12/13/12	Ck# 037995	GOFORTH TIRE & AUTO, INC.	4821.81
63100	499	OTHER SUPPLIES & MATERIALS	12/06/12	Ck# 037964	LOWE'S	101.58
63100	499	OTHER SUPPLIES & MATERIALS	12/21/12	Ck# 038026	LYNN MALONE'S WRECKER SERVICE	350.00
63100	499	OTHER SUPPLIES & MATERIALS	12/21/12	Ck# 038029	SCOTT-GROSS CO. INC.	80.00
63100	...	OPERATION AND MAINTENANCE OF EQUIPMENT			Total:	23 16617.08
66000	513	WORKMANS COMPENSATION	12/21/12	Ck# 038013	BERKLEY NET UNDERWRITERS	3176.00
68000	711	FURNITURE & FIXTURES	12/13/12	Ck# 038006	SUNTRUST BANKCARD, N.A.	705.00
68000	718	MOTOR VEHICLES	12/21/12	Ck# 038033	TED RUSSELL FORD	35548.00
68000	...	CAPITAL OUTLAY			Total:	2 36253.00
131 HIGHWAY FUND (131)						Total: 62 86323.05

FUND: 116 SOLID WASTE/SANITATION (116)
 REPT NAME: COMMISSION APPROVAL LISTING

PAGE: 1
 DATE: 01/07/13
 TIME: 12:09 PM

ACCT	OBJ	NAME	DATE	REFERENCE	DESCRIPTION	AMOUNT PAID
55710	302	ADVERTISING	12/13/12	Ck# 021277	CITIZEN TRIBUNE	704.00
55710	312	CONTRACTS WITH PRIVATE AGENCIE	12/06/12	Ck# 021268	S & B RECYCLING	3293.75
55710	336	MAINTENANCE AND REPAIR SERVICE	12/13/12	Ck# 021274	A1 NAPA AUTO PARTS	2038.15
55710	336	MAINTENANCE AND REPAIR SERVICE	12/13/12	Ck# 021279	FREIGHTLINER OF KNOXVILLE	2418.62
55710	336	MAINTENANCE AND REPAIR SERVICE	12/13/12	Ck# 021282	MID-STATE EQUIP. CO.,INC.	737.34
55710	336	MAINTENANCE AND REPAIR SERVICE	12/13/12	Ck# 021283	MOORES TRACTOR & TRAILER	521.36
55710	336	MAINTENANCE AND REPAIR SERVICE	12/21/12	Ck# 021290	CUMMINS CROSSPOINT, LLC	2660.97
55710	336	MAINTENANCE AND REPAIR SERVICE	12/21/12	Ck# 021291	FASTENAL COMPANY	12.08
55710	336	MAINTENANCE AND REPAIR SERVICE	12/21/12	Ck# 021296	THOMPSON MACHINE WORKS	265.64
55710	359	DISPOSAL FEES	12/13/12	Ck# 021280	HAMBLEN COUNTY-MORRISTOWN	51118.55
55710	412	DIESEL FUEL	12/13/12	Ck# 021276	BP OIL	10373.41
55710	412	DIESEL FUEL	12/13/12	Ck# 021286	ZOOMERZ, INC.	1282.51
55710	425	GASOLINE	12/13/12	Ck# 021276	BP OIL	114.66
55710	425	GASOLINE	12/13/12	Ck# 021286	ZOOMERZ, INC.	64.62
55710	435	OFFICE SUPPLIES	12/13/12	Ck# 021278	EVANS OFFICE SUPPLY CO.	99.83
55710	499	OTHER SUPPLIES AND MATERIALS	12/13/12	Ck# 021281	LYNN MALONE'S WRECKER SERVICE	175.00
55710	499	OTHER SUPPLIES AND MATERIALS	12/13/12	Ck# 021285	SIGNS NOW	480.00
55710	499	OTHER SUPPLIES AND MATERIALS	12/21/12	Ck# 021289	COUNTRY CORNER RESTAURANT	660.00
55710	506	LIABILITY INSURANCE	12/21/12	Ck# 021295	STRATE INSURANCE GROUP	11112.92
55710	513	WORKMAN'S COMPENSATION INSURAN	12/21/12	Ck# 021295	STRATE INSURANCE GROUP	12820.25
55710	...	SANITATION MANAGEMENT.....			Total:	20 100953.66
116 SOLID WASTE/SANITATION (116).....Total:						20 100953.66

ITEMS TO SURPLUS

Motion by Louis Jarvis, seconded by Larry Carter to declare the following items surplus:

- 2012-2013 Surplus vehicles from Fleet Management Plan
- Washers and Dryers from the jail

Chair S. Ford	YES
R. Eldridge	YES
L. Baker	YES
T. Dennison	YES
D. Fullington	YES
H. Harville	YES
P. LeBel	Absent

L. Carter	(2) YES
VChair H. Shipley	YES
N. Phillips	YES
District 4	YES
T. Goins	YES
D. Wampler	YES
L. Jarvis	(M) YES

7.b.

Passed (13 YES - 0 NO - 0 ABS - 1 Absent)

Majority Vote >

HAMBLEN COUNTY, TENNESSEE
FLEET MANAGEMENT PLAN
2012-2013 SURPLUS VEHICLES

COUNTY:

<u>Item</u>	<u>Description</u>	<u>VIN#</u>
1	2001 Ford Taurus	1FAFP52U01A226480
2	1999 Ford Crown Victoria	2FAFP71WXXX191395

SHERIFF'S DEPARTMENT:

<u>Item</u>	<u>Description</u>	<u>VIN#</u>
1	1995 Ford Explorer	1FMDU34X2SUB42906
2	1999 Ford Crown Victoria	2FAFP71W1XX191401
3	1999 Ford Crown Victoria	2FAFP71W6XX191393 (A)
4	1999 Ford Crown Victoria	2FAFP71W9XX196538
5	2001 Ford Taurus	1FAFP52U11A226486
6	2004 Ford Explorer	1FMDU72K64ZB37891
7	2004 Ford Explorer	1FMDU72K14ZB37894
8	2005 Ford Crown Victoria	2FAFP71W65X109367
9	2005 Ford Crown Victoria	2FAFP71W75X109362
10	2005 Ford Crown Victoria	2FAFP71W85X109368

HIGHWAY/PUBLIC WORKS:

<u>Item</u>	<u>Description</u>	<u>VIN#</u>
1	1990 GMC Pick-up	1GTDK14K2LZ534615
2	1999 Ford F350 4x4 Crew Cab	1FTWW33F6XEB25088

SOLID WASTE/SANITATION (GARBAGE):

<u>Item</u>	<u>Description</u>	<u>VIN#</u>
1	1989 Ford Garbage Truck	1FDYR82A1KVA46189 (B)
2	1993 International Brush Truck	1HTSDPPR8PH493614
3	1996 Ford Garbage Truck	1FDYR82E4TVA20609

(A) - This vehicle will be taken to the crusher after being approved surplus property.

(B) - This vehicle will be parted out and then taken to the crusher after being approved surplus property.

HAMBLEN COUNTY, TENNESSEE
MAINTENANCE DEPARTMENT
REQUEST FOR ITEMS TO BE DECLARED SURPLUS

JAIL:

<u>Item</u>	<u>Description</u>	<u>Serial Number</u>
1	Washing Machine	W10153111
2	Washing Machine	W10153112
3	Dryer	56043354CA
4	Dryer	56043288AV
5	Dryer	10567915EJ

Note: All items will be taken to scrap.

VIDEO MONITORING EQUIPMENT FOR JAIL

Motion by Louis Jarvis, seconded by Tim Dennison to approve the County Mayor's office bidding additional video monitoring equipment for the Hamblen County Jail.

Chair S. Ford	YES
R. Eldridge	YES
L. Baker	YES
T. Dennison	(2) YES
D. Fullington	YES
H. Harville	YES
P. LeBel	Absent

L. Carter	YES
VChair H. Shipley	YES
N. Phillips	YES
District 4	YES
T. Goins	YES
D. Wampler	YES
L. Jarvis	(M) YES

7.c.

Passed (13 YES - 0 NO - 0 ABS - 1 Absent)

Majority Vote >

2012 ROAD LISTING

Motion by Herbert Harville, seconded by Louis Jarvis to approve the 2012 Hamblen County Road Listing.

Chair S. Ford	YES
R. Eldridge	YES
L. Baker	YES
T. Dennison	YES
D. Fullington	YES
H. Harville	(M) YES
P. LeBel	Absent

L. Carter	YES
VChair H. Shipley	YES
N. Phillips	YES
District 4	YES
T. Goins	YES
D. Wampler	YES
L. Jarvis	(2) YES

8.a.

Passed (13 YES - 0 NO - 0 ABS - 1 Absent)

Majority Vote >

RoadName	Beginning	Ending	LENGTH	Surface Width	Surface Type	Road Co District	Calculated Class	State-Aid Designated by (X)
ABBY LN.	STONEHENGE	CUL-DE-SAC	0.07	24	ASP	13	1	
ACADEMY DR.	COUNTRY ROAD	MOUNTAIN LAUREL	0.31	24	ASP	12	1	
ACORN DR.	SEVEN OAKS DR.	SUSSEX LN.	0.09	24	ASP	12	1	
AILSHIE RD.	WITT ROAD	WATKINS CHAPEL ROAD	0.35	20	ASP	11	2	
ALEXANDER RD.	CHUCKY RIVER RD.	DEAD END	0.52	18	ASP	10	2	
ALISHA AVE.	BRIGHTS PIKE	CUL-DE-SAC	0.40	24	ASP	9	1	
ALLEN RD.	WINDY COVE LN.	LAKESHORE RD.	0.09	22	ASP	13	2	X
ALPHA DR.	COLLINSON FORD RD.	DEAD END	0.27	22	BST	12	2	
AMANDA AVE.	ELLAREE DRIVE	DEAD END	0.05	20	ASP	10	2	
AMY DR.	BUJELL STREET	DEARING ROAD	0.43	16	ASP	11	3	
ANDERSON BEND RD.	THREE SPRINGS RD.	MULLINS ROAD	2.83	20	ASP	9	2	
ANDREW CIR.	ANDREW JOHNSON HWY.	GLENN DRIVE	0.47	22	ASP	13	2	
ANNE CIR.	GRAZELAND DRIVE	DEAD END	0.12	22	ASP	8	2	
APOSTLE RD.	CENTRAL CHURCH ROAD	KIDWELLS RIDGE ROAD	0.64	24	ASP	14	1	X
APPLETREE CIR.	ORCHARD GROVE	CUL-DE-SAC	0.30	24	ASP	14	1	
ARC DR.	MILBURN STREET	GRAY STREET	0.07	16	ASP	12	3	
ARCHER CIR.	BROOKS DRIVE	ANDREW JOHNSON HWY	0.23	20	ASP	13	2	
ARDEN LN.	DEAD END	ST HWY 160	0.61	16	ASP	10	3	
ARROW DR.	INDIAN TRAIL	TOMAHAWK HILL	0.34	16	ASP	6	2	
ARTHUR DR.	CANTER DRIVE	DEAD END	0.05	12	ASP	10	3	
ARVIN RD.	CEDAR CREEK ROAD	DEAD END	0.11	12	ASP	8	3	
ASHFORD DR.	DANBURY DRIVE	BROCKLAND DRIVE	0.32	24	ASP	8	1	
ASHLEY CT.	SCARLET DRIVE	CUL-DE-SAC	0.09	24	ASP	14	1	
AUDREY LN.	SHIRLEY LANE	DEAD END	0.07	22	ASP	4	2	
AUTUMN LN.	STUFFEL ROAD	DEAD END	0.13	24	ASP	8	1	
AVERY LN.	MAYES ROAD	DEAD END	0.06	24	ASP	11	1	
AZALEA CT.	WISTERIA DRIVE	DEAD END	0.14	24	ASP	7	1	

BALCH ST.	CHAPMAN STREET	SOUTH CUMBERLAND	0.22	24	ASP	11	1	
BARBARA DR.	BRITTON DRIVE	DEAD END	0.74	24	ASP	13	1	
BARDING DR.	FISH HATCHERY ROAD	DEAD END	0.45	24	ASP	10	1	
BARNARD DR.	OLD RUSSELLVILLE PIKE	HIGHWAY 11-E	0.04	14	ASP	8	3	
BAYBERRY DR.	WINDFIELD DR.	CUL-DE-SAC	0.04	24	ASP	10	1	
BEACON LIGHT RD.	WARRENSBURG ROAD	SILVER CITY ROAD	2.09	22	ASP	9	2	X
BEACON RD.	GREENBRIAR ROAD	JEFFERSON COUNTY LINE	0.92	20	ASP	13	2	
BEAR SPRINGS RD.	ACADEMY DRIVE	DEAD END	0.18	24	ASP	12	1	
BEATRICE DR.	OLD KENTUCKY ROAD	DEAD END	0.06	12	ASP	8	3	
BEAVER RD.	LAMPKIN ROAD	FALCON ROAD	0.26	17	ASP	7	3	
BECK LN.	ANDREW JOHNSON HWY.	DEAD END	0.14	19	ASP	9	2	
BEECHURST AVE.	BUXTON ROAD	RIVERVIEW DRIVE	0.05	18	ASP	10	2	
BEECHWOOD CIR.	RAVENWOOD DRIVE	COTTON WOOD LANE	0.28	24	ASP	12	1	
BELLWOOD RD. N.	ANDREW JOHNSON HWY	DEAD END	0.25	20	ASP	12	2	
BELLWOOD RD. S.	ANDREW JOHNSON HWY	MAPLE VALLEY ROAD	1.25	20	ASP	11	2	
BENJAMIN BLVD.	BRENTWOOD DRIVE	BRENTWOOD DRIVE	0.27	24	ASP	12	4	
BENT CREEK RD.	SILVER CITY ROAD	COUNTY LINE	2.27	14	BST	10	3	
BENT VIEW LN.	STONEHENGE	CUL-DE-SAC	0.07	24	ASP	13	1	
BENTON RD.	ANDREW JOHNSON HWY	WALL ST.	0.06	24	ASP	9	1	
BERNIE CIR.	BUELL STREET	BUELL STREET	0.50	18	ASP	11	2	
BERTIE CIR.	OLD FORD RD.	DEAD END	0.04	22	ASP	8	2	
BETH DR.	JARRELL ROAD	DEAD END	0.40	24	ASP	8	1	
BETHEL RD.	ST HWY 160	FISH HATCHERY ROAD	1.00	20	ASP	10	2	
BETHESDA RD.	ANDREW JOHNSON HWY	OLD KENTUCKY ROAD	0.82	17	ASP	8	3	
BETSY LN.	VENNIE CIRCLE	FORD ROAD	0.11	22	ASP	8	2	
BIG ELM DR.	ESSEX LANE	SEVEN OAKS DRIVE	0.15	24	ASP	12	1	
BIG ORANGE DR.	WIN VUE DRIVE	CUL-DE-SAC	0.65	24	BST	10	1	
BIG WOODS DR.	HERRON DR.	CUL-DE-SAC	0.17	18	ASP	10	2	
BILL CIR.	TINA CIRCLE	DEAD END	0.09	18	ASP	13	2	
BIRCHWOOD CIR.	GREEN HILL DRIVE	CUL-DE-SAC	0.13	22	ASP	7	2	

BLACKBERRY LN.	BRANDY DRIVE	CUL-DE-SAC	0.10	26	ASP	12	1	
BLUE RIDGE DR.	CLEAR VIEW ROAD	DEAD END	0.38	22	ASP	14	2	
BLUEBIRD CIR.	INMAN BEND	INMAN BEND	0.59	24	ASP	14	1	
BOARDWALK CIR.	OLD KENTUCKY	OLD KENTUCKY	0.82	24	ASP	8	1	
BOAT DOCK RD.	CEDAR HILL ROAD	DEAD END	0.46	20	ASP	14	2	
BOAT LAUNCH RD.	BRIGHTS PIKE	CUL-DE-SAC	0.28	18	ASP	7	2	
BOATMANS MTN. RD.	NOES CHAPEL	MACEDONIA	3.38	20	ASP	6	2	
BOATMANS RIDGE RD.	BOATMAN MTN. RD.	DEAD END	0.74	16	ASP	6	3	
BOB WHITE TRAIL	FALL CREEK DOCK	DEAD END	0.11	12	ASP	9	4	
BOBBIE CT.	DAN DRIVE	CUL-DE-SAC	0.03	24	ASP	7	1	
BOHANAN RD.	TALEY ROAD	DEAD END	0.19	12	ASP	10	4	
BOND CIR.	JULIAN AVENUE	CUL-DE-SAC	0.05	22	ASP	12	2	
BONNEVILLE DR.	LECONTE STREET	CUL-DE-SAC	0.30	26	ASP	5	1	
BONNIE LN.	ENKA HWY	CUL-DE-SAC	0.18	20	ASP	10	2	
BOUNDS DR.	ALPHA VALLEY HOME ROAD	REGGIE DRIVE	0.04	20	ASP	11	2	
BOW TRAIL	LAKESHORE RD.	CUL-DE-SAC	0.18	20	ASP	13	2	
BRAD DR.	LAKE DRIVE	CUL-DE-SAC	0.06	24	ASP	7	1	
BRADY DR.	ANDREW JOHNSON	FOX DRIVE	0.36	18	ASP	12	2	
BRANDI DR.	ALISHA AVENUE	CUL-DE-SAC	0.17	24	ASP	9	1	
BREEDING PIKE RD.	MAPLE VALLEY	DEAD END	0.45	16	BST	11	3	
BRENTWOOD DR.	COTTONWOOD DRIVE	E. BRENTWOOD DRIVE	0.63	24	ASP	12	1	
BRENTWOOD DR. E.	BRENTWOOD DRIVE	MURRELL ROAD	0.61	24	ASP	12	1	
BRIAR CT.	CLAUDETTE DRIVE	WOODWARD DRIVE	0.13	24	ASP	13	1	
BRIARWOOD DR.	GREENBRIAR ROAD	CUL-DE-SAC	0.30	22	ASP	13	2	
BRIGHTON LN.	CARROLL ROAD	DEAD END	0.11	26	ASP	10	1	
BRIGHT'S PIKE RD.	CHEROKEE PARK	FALL CREEK DOCK	5.63	24	ASP	7	1	X
BRIMER RD.	VINEYARD ROAD	DEAD END	0.37	16	ASP	10	3	
BRITT LN.	SHIELDS FERRY	DEAD END	0.65	24	ASP	6	1	
BRITTON DR.	ANDREW JOHNSON HWY.	HUNTER ROAD	0.74	20	ASP	12	2	X
BROCK LN.	VALLEY HOME ROAD	DEAD END	0.21	24	BST	11	1	
BROCKLAND DR.	DOVER ROAD	STAPLETON ROAD	1.14	26	ASP	8	1	
BROCKWOOD DR.	DOVER ROAD	BROCKLAND DRIVE	0.40	26	ASP	8	1	

BROGAN RD.	ALPHA VALLEY HOME	DEAD END	0.19	18	ASP	11	2	
BROOKDELL DR.	MULLINS	CUL-DE-SAC	0.21	24	ASP	9	1	
BROOKS DR.	ANDREW JOHNSON HWY	DEAD END	0.14	20	ASP	13	2	
BROOKSIDE DR.	SULPHUR SPRINGS	CUL-DE-SAC	0.22	24	ASP	11	1	
BROOKVIEW DR.	MILLSTONE DRIVE	CUL-DE-SAC	0.04	24	ASP	10	1	
BROUGHTON CT.	WELLINGTON BLVD.	CUL-DE-SAC	0.07	24	ASP	12	1	
BROWNING WAY	REMMINGTON DRIVE	PHILLIP LANE	0.31	24	ASP	9	1	
BROYLES LN.	CALVIN ROAD	CALVIN ROAD	0.24	20	BST	6	2	
BRUCE ST.	STANDIFER LANE	KIDWELLS RIDGE	0.06	18	ASP	14	2	
BUCKINGHAM DR.	MARY STREET	LEOLA STREET	0.12	24	ASP	9	1	
BUELL CHAPEL RD.	ST. PAUL ROAD	SPENCER HALE	1.47	20	BST	10	2	
BUELL ST.	BERNIE CIRCLE	DEARING ROAD	1.09	18	ASP	11	2	
BUGGY RD.	BOATMANS RIDGE	DEAD END	0.13	14	ASP	6	3	
BULLARD DR.	PANTHER CREEK	PINEWOOD CIRCLE	0.21	24	ASP	12	1	
BURKE LN.	BRITTON DRIVE	DEAD END	0.11	18	ASP	12	2	
BURL LANE	OLD KENTUCKY	DEAD END	0.25	15	ASP	7	3	
BUTLER ST.	ENGLISH STREET	DEAD END	0.06	22	ASP	11	2	
BUTTERFLY CT.	HUMMINGBIRD LN.	CUL-DE-SAC	0.20	24	ASP	9	1	
BUXTON DR.	LANGDON ROAD	DEAD END	0.04	18	ASP	10	2	
BYRD RD.	CEDAR CREEK ROAD	WINCHESTER AVENUE	2.01	16	ASP	9	3	
BYRON DR.	MELANIE CIRCLE	CUL-DE-SAC	0.13	24	ASP	13	1	
CAIN MILL RD.	THREE SPRINGS	THREE SPRINGS	1.57	20	ASP	9	2	
CALVIN RD.	HELTON-GABY ROAD	BROYLES LANE	0.19	20	ASP	6	2	
CAMBRIDGE CIR.	THOMPSIE DRIVE	HARVEY DRIVE	0.33	24	ASP	9	1	
CAMDEN LN.	WARRENSBURG RD.	DEAD END	0.43	15	ASP	9	3	
CAMERON RD.	PANTHER CREEK	KIDWELLS RIDGE	2.18	25	ASP	14	1	X
CANARY LN.	MEADOW RUN DRIVE	MEADOW RUN DRIVE	0.25	24	ASP	8	1	
CANEY FORK RD.	ANDREW JOHNSON	COUNTY LINE	0.64	20	BST	9	2	
CANNERY RD.	WALL STREET	ANDREW JOHNSON	0.41	15	ASP	9	3	
CANNON CIR.	SCENIC LAKE CIRCLE	CUL-DE-SAC	0.04	25	ASP	8	1	
CANTER DR.	HELTON LANE	ARTHUR DRIVE	0.27	20	ASP	10	2	
CANTERBURY DR.	MAPLE LEAF DRIVE	SEVEN OAKS DRIVE	0.25	24	ASP	12	1	
CANTER-KING RD.	SPRINGVALE	ST. RT. 160	0.94	20	ASP	10	2	

CARL DR.	STEADMAN ROAD	CARLANNA DRIVE	0.08	10	BST	9	4	
CARLANNA DR.	ANDREW JOHNSON	DEAD END	0.23	18	BST	9	2	
CARLYLE AVE.	CEDAR CREEK ROAD	CUL-DE-SAC	0.25	24	ASP	9	1	
CARMEL DR.	SEALS LANE	BIG WOODS DRIVE	0.15	20	ASP	10	2	
CARNATION DR.	WISTERIA DRIVE	CUL-DE-SAC	0.22	24	ASP	7	1	
CARROLL RD.	DOVER	ANDREW JOHNSON	2.37	19	ASP	8	2	
CASIO ST.	ROSA CIRCLE	OLD KENTUCKY ROAD	0.13	20	ASP	7	2	
CASTAIN DR.	SOUTH CUMBERLAND	DEAD END	0.33	21	ASP	4	2	
CATAWBA LN.	SEVEN OAKS DRIVE	CUL-DE-SAC	0.15	24	ASP	12	1	
CATRON LN.	W. ECONOMY	DEAD END	0.40	15	ASP	14	3	
CAUGHORN DR.	NICHOLSON ROAD	ANDREW JOHNSON	0.08	18	BST	9	2	
CEDAR COVE DR.	COPPER RIDGE ROAD	CUL-DE-SAC	0.23	24	ASP	7	1	
CEDAR CREEK CHURCH	BRIGHT'S PIKE	DEAN END	0.80	14	ASP	9	3	
CEDAR CREEK RD.	ANDREW JOHNSON	CUL-DE-SAC	2.34	23	ASP	9	2	X
CEDAR GROVE RD.	SIMPSON ROAD	COUNTY LINE	0.15	24	ASP	9	1	
CEDAR HILL RD.	PANTHER CREEK	LAKESHORE RD.	1.89	24	ASP	13	1	X
CEDAR TRACE LN.	PINE BARREN DRIVE	CUL-DE-SAC	0.09	24	ASP	12	1	
CEDARWOOD LN.	RAVENWOOD DRIVE	CUL-DE-SAC	0.08	24	ASP	12	1	
CELESTE AVE.	RIDGEMONT DRIVE	CUL-DE-SAC	0.20	26	ASP	5	1	
CENTRAL CHURCH RD.	ANDREW JOHNSON	JOE STEPHENS ROAD	1.37	22	ASP	14	2	X
CHAN LN.	GRAY ST.	RODDY DRIVE	0.04	24	ASP	12	1	
CHAPMAN ST.	BALCH STREET	DEAD END	0.19	22	ASP	11	2	
CHARLENE DR.	BETH DRIVE	CUL-DE-SAC	0.19	24	ASP	8	1	
CHARLESTON CT.	WESTOVER PLACE	CUL-DE-SAC	0.07	24	ASP	8	1	
CHARLIE'S DR.	NICHOLSON ROAD	ANDREW JOHNSON	0.14	22	ASP	9	2	
CHEROKEE DR.	MCBRIDE ROAD	COLE ROAD	3.28	23	ASP	6	2	X
CHERRY BLOSSOM LN.	CHERRY BROOK LANE	CUL-DE-SAC	0.19	24	ASP	13	1	
CHERRYBROOK LN.	PRATT ROAD	DEAD END	0.19	24	ASP	13	1	
CHESTNUT OAK DR.	SEVEN OAKS DRIVE	SEVEN OAKS DRIVE	0.49	24	ASP	12	1	
CHICKASAW DR.	ACADEMY DRIVE	DEAD END	0.11	24	ASP	12	1	
CHRIS CIR.	DEANNA COURT	DEAD END	0.03	18	ASP	7	2	
CHRISTIAN VALLEY RD.	HARBIN CIRCLE	DEAD END	0.22	14	ASP	6	3	
CHRISTINE LN.	KAY DRIVE	CUL-DE-SAC	0.18	24	ASP	8	1	

CHUCKY RIVER RD.	ST. RT. 160	FISH HATCHERY ROAD	4.00	22	ASP	10	2	
CIRCLE DR.	OLD WITT ROAD	OLD WITT ROAD	0.29	18	BST	11	2	
CIRCLE DR. N.	CIRCLE DRIVE	COVE ROAD	0.08	16	ASP	11	3	
CIRCLE POINT DR.	WINDY COVE LANE	WINDY COVE LANE	0.70	24	ASP	13	1	
CITRUS LN.	RAMBLING ROAD	DEAD END	0.07	24	ASP	12	1	
CLAUDE COLLINS RD.	SUPLUR SPRINGS ROAD	DEAD END	0.55	20	ASP	11	2	
CLAUDETTE DR.	GREENBRIAR ROAD	BRIARWOOD	0.32	23	ASP	13	2	
CLEARVIEW RD.	CENTRAL CHURCH	MCBRIDE	0.87	22	ASP	14	2	
CLINT CIR.	ROE JUNCTION ROAD	DEAD END	0.15	20	ASP	11	2	
CLOVER LN.	LANIER DRIVE	LAVERN DRIVE	0.14	20	ASP	12	2	
CLYDE THOMAS RD.	SPRINGVALE ROAD	HALE ROAD	2.56	22	ASP	10	2	X
COBBLE LN.	ST. PAUL	DEAD END	0.09	24	ASP	10	1	
CODY RD.	CEDAR HILL ROAD	ALLEN ROAD	0.13	14	ASP	13	3	
COFFEY RD.	SULPHUR SPRINGS	DEAE END	0.68	12	ASP	11	3	
COFFEY RD. N.	SULPHUR SPRINGS ROAD	DEAD END	0.09	12	ASP	11	3	
COLGATE DR.	BRITTON DRIVE	WESTGATE CIRCLE	0.12	22	ASP	12	2	
COLLINSON FORD RD.	HIAWATHA	GOLDEN DR.	0.74	22	ASP	12	2	X
CONRAD DR.	BOATMANS MTN. ROAD	CHEROKEE DRIVE	0.61	18	ASP	6	2	
COOPER DR.	ST RT 160	DEAD END	0.13	14	BST	10	3	
COPELAND DR.	GREEN HILL DRIVE	JAYBIRD ROAD	0.17	22	ASP	7	2	
COPPER RIDGE RD.	WISTERIA DRIVE	REEDS CHAPEL	2.73	22	ASP	7	2	X
CORBIN DR.	REEDS CHAPEL	OLD KENTUCKY	0.66	20	ASP	7	2	
COTTON TAIL LN.	SILVER FOX	SILVER FOX	0.34	24	ASP	13	1	
COTTON WOOD LN.	PANTHER CREEK	RAVENWOOD DRIVE	0.35	24	ASP	12	1	
COUNTRY RD.	FOX DRIVE	RODDY DRIVE	0.38	22	ASP	12	2	
COUNTY LINE RD.	STAGECOACH ROAD	COUNTY LINE	0.68	16	ASP	9	3	
COURTNEY RD.	WARRENSBURG	MOUNTAIN VALLEY	1.53	18	ASP	9	2	
COVE EDGE TRAIL	TURNER'S LANDING RD.	CUL-DE-SAC	0.31	24	ASP	9	1	
COVINGTON DR.	KIDWELLS CHURCH ROAD	KIDWELLS CHURCH ROAD	0.30	16	ASP	14	3	
COWAN LN.	CAMERON ROAD	KIDWELL RIDGE	0.41	14	BST	14	3	
CREECHWOOD DR.	DOVER ROAD	DEAD END	0.18	26	BST	10	1	
CREEK VIEW LN.	AUTUMN LANE	CUL-DE-SAC	0.09	24	ASP	8	1	

CREEKSIDE CIR.	MILLSTONE DRIVE	CUL-DE-SAC	0.06	24	ASP	10	1	
CREST AVE. S.	BARBARA DRIVE	SHAVER DRIVE	0.15	24	ASP	13	1	
CREST VIEW CIR.	CRESTWAY DRIVE	DEAD END	0.06	24	ASP	14	1	
CREST WAY DR.	CAMERON ROAD	WINDCREST DRIVE	0.29	24	ASP	14	1	
CRIGGER RD.	WHITE OAK GROVE	DEAD END	0.32	16	BST	11	3	
CROSS CREEK DR.	GREENBRIAR DRIVE	GREENBRIAR DRIVE	0.55	24	ASP	13	1	
CROSS DR.	HELTON-GABY	SPOUT SPRINGS ROAD	0.26	22	ASP	6	2	
CROSSWINDS DR.	FOWLER DR.	CUL-DE-SAC	0.22	24	ASP	7	1	
CROXDALE RD. E.	CROXDALE RD. W.	DEAD END	0.20	14	ASP	10	2	
CROXDALE RD. W.	SOUTH CUMBERLAND	ST. RT. 160	0.81	13	ASP	4	4	
CUSTER DR.	BETHESDA ROAD	DEAD END	0.11	16	ASP	8	4	
D. SHORT DR.	SHIELDS FERRY	CROSS DRIVE	0.19	14	ASP	6	3	
DALTON FORD RD.	HWY 25-E	REEDS CHAPEL	0.66	15	ASP	7	3	
DAMASCUS CIR.	POPLAR SPRINGS	POPLAR SPRINGS	0.27	22	ASP	13	2	
DAN DR.	COPPER RIDGE	CUL-DE-SAC	0.65	24	ASP	7	1	
DANBURY DR.	DOVER ROAD	BROCKWOOD DRIVE	0.54	26	ASP	8	1	
DANDELION CIR.	WENDY CIRCLE	CUL-DE-SAC	0.21	24	ASP	12	1	
DARNELL RD.	MCBRIDE ROAD	DEAD END	0.16	11	ASP	5	4	
DAVID ST. JOHN RD.	WILSON-HALVE ROAD	DEAD END	0.10	10	ASP	10	4	
DEANNA CT.	REEDS CHAPEL	CHRIS CIRCLE	0.12	18	ASP	7	2	
DEARING RD.	STATE ROUTE 160	COUNTY LINE	1.37	20	ASP	11	2	
DEENA CIR.	GRAND DRIVE	CUL-DE-SAC	0.26	26	ASP	14	1	
DEER RIDGE DR.	QUAIL HOLLOW	CUL-DE-SAC	0.20	24	ASP	14	1	
DEERFIELD DR.	McCLANAHAN ROAD	CUL-DE-SAC	0.14	16	ASP	11	3	
DEHART DR.	VINEYARD ROAD	WITT ACRES CIRCLE	0.29	20	ASP	10	2	
DELEONARDO DR.	FERNWOOD CHURCH	DEAD END	0.30	14	BST	11	3	
DENEEN LN.	STACY AVENUE	NORTHBROOK DRIVE	0.28	24	ASP	6	1	
DENNISON DR.	HWY 11-E	DEAD END	0.15	22	ASP	8	2	
DENTON DR.	CEDAR CREEK	CUL-DE-SAC	0.16	24	ASP	9	1	
DEPEW CIR.	GRAND DRIVE	CUL-DE-SAC	0.08	24	ASP	14	1	
DEPOT ST.	HWY 11-E	OLD RUSSELLVILLE PIKE	0.07	22	ASP	8	2	X
DEWBERRY DR.	FOXGLOVE LANE	MEADOWLAND DRIVE	0.14	24	ASP	14	1	
DODSON FERRY RD.	LUTHER PROFFIT	THREE SPRINGS	0.45	14	ASP	9	3	

DOGWOOD LN.	RONALD DRIVE	COUNTY LINE	0.52	20	ASP	13	2	
DOVE ST.	INMAN BEND	CUL-DE-SAC	0.21	24	ASP	14	1	
DOVER RD.	MORRIS BLVD.	FISH HATCHERY ROAD	3.11	22	ASP	8	2	X
DREW DR.	SPENCER HALE	CUL-DE-SAC	0.21	12	ASP	10	4	
DUGGAN RD.	SOUTH CUMBERLAND	ROBLEE ROAD	0.01	22	ASP	4	2	
DUNN ST.	JULIAN AVENUE	CUL-DE-SAC	0.05	22	ASP	12	2	
DURHAM DR.	SPENCER HALE	DEAD END	0.06	16	ASP	10	3	
DYLAN LN.	MAPLE VALLEY	DEAD END	0.08	22	ASP	11	2	
EAGLE TRL.	FISH HATCHERY	LINDA	0.40	20	ASP	10	2	
EAGLE'S NEST DR.	GEORGE BYRD	CUL-DE-SAC	0.35	24	ASP	8	1	
EAGLE'S VIEW CT.	EAGLE'S NEST	CUL-DE-SAC	0.10	24	ASP	8	1	
EARLY BIRD HILL	BREEDING PIKE	DEAD END	0.42	22	BST	11	2	
EARLY RD.	COURTNEY	DEAD END	0.34	10	BST	9	4	
EAST BRANCH DR.	SOUTH POINTE DRIVE	CUL-DE-SAC	0.04	24	ASP	13	1	
EAST HAMPTON BLVD.	JONES FRANKLIN	STAPLETON RD.	0.03	24	ASP	8	1	
EAST WINDS LANE	BEACON LIGHT ROAD	HEATH WINDS CT.	0.08	24	ASP	9	1	
ECONOMY RD. S.	MORRIS BLVD.	DEAD END	0.20	16	ASP	5	1	
EDDIE PRICE BLVD.	STATE ROUTE 160	DEADEND	0.06	24	ASP	10	1	
ELGERLOTTE LN.	NORTH CUMBERLAND	DEAD END	0.25	12	ASP	6	4	
ELGIN DR.	REED'S CHAPEL	ROSA CIRCLE	0.69	18	ASP	7	2	
ELIJAH MARTIN RD.	BEACON LIGHT	SILVER CITY	1.32	20	ASP	9	2	X
ELK DR.	ARC DR.	DEAD END	0.06	20	ASP	12	2	
ELLAREE DR.	RIVER VIEW DRIVE	AMANDA AVENUE	0.11	20	ASP	10	2	
ELLENCLIFF CIR.	BRIARWOOD DRIVE	CUL-DE-SAC	0.06	16	ASP	13	3	
ELLER RD.	MAPLE VALLEY	DEAD END	0.52	20	ASP	11	2	
ELLIS ST.	JULIAN AVENUE	DEAD END	0.03	20	ASP	12	2	
ELM WAY CIR.	HILL DRIVE	CUL-DE-SAC	0.42	24	ASP	14	1	
ELWOOD DR.	JAYBIRD ROAD	DEAD END	0.05	18	ASP	3	2	
EMERALD AVE.	APOSTLE LANE	LAURA DRIVE	0.47	26	ASP	14	1	
ENGLISH ST.	BUTLER STREET	DEAD END	0.07	22	ASP	11	2	
ERIC DR.	LITTLE MOUNTAIN ROAD	CUL-DE-SAC	0.27	24	ASP	10	1	
ESSEX LN.	SEVEN OAKS DRIVE	CHESTNUT OAK DRIVE	0.25	24	ASP	12	1	
EVERETT RD.	SUGAR HOLLOW S.	DEAD END	0.27	14	BST	11	3	

EVOLENE CIR.	LOWE DRIVE	DEAD END	0.21	22	ASP	13	2	
EWING RD.	FISH HATCHERY ROAD	DEAD END	0.50	16	BST	10	3	
FAIRFAX CIR.	LAWSON ROAD	CUL-DE-SAC	0.06	24	ASP	7	1	
FALCON RD.	ELGIN DRIVE	HINKLE DRIVE	0.31	21	ASP	7	2	
FALL CREEK DOCK RD.	BRIGHT'S PIKE	DEAD END	0.75	23	ASP	9	2	
FALL CREEK RD.	BRIGHT'S PIKE	THREE SPRINGS	1.12	23	ASP	9	2	X
FARM RD.	ST. RT. #160	DEAD END	0.23	24	ASP	4		
FAWN LN.	COPPER RIDGE	BRIGHT'S PIKE	0.24	14	ASP	8	3	
FERN CIR.	BETSY LANE	CUL-DE-SAC	0.22	21	ASP	8	2	
FERNWOOD CHURCH RD.	SULPHUR SPRINGS	McCLANAHAN	1.66	22	ASP	11	2	X
FERNWOOD RD.	FERNWOOD CHURCH ROAD	DEAD END	0.14	16	BST	11	3	
FIELD STONE DR.	SAVANNAH DRIVE	LEEANN DRIVE	0.13	24	ASP	10	1	
FIRST ST. N.	THREE SPRINGS	2ND STREET NORTH	0.10	15	ASP	10	3	
FISH HATCHERY RD.	JOE HALL RD.	COUNTY LINE	3.61	24	ASP	10	1	X
FISHER RD.	DALTON FORD	DEAD END	0.17	12	ASP	7	4	
FISHERMAN DR.	BOAT DOCK ROAD	DEAD END	0.26	20	ASP	14	2	
FISHING ROD LN.	CUL-DE-SAC	CUL-DE-SAC	0.14	24	ASP	10	1	
FLEDGLING LN.	POINTE DRIVE	CUL-DE-SAC	0.05	24	ASP	13	1	
FLETCHER RD.	JULIAN AVENUE	DEAD END	0.07	22	ASP	12	2	
FLOYD HALL DR.	CHEROKEE PARK ROAD	HAMBLÉN BOAT DOCK	0.76	23	ASP	7	2	
FOWLER DR.	HARBOR DRIVE	CUL-DE-SAC	0.56	24	ASP	7	1	
FOX DR.	BRADY DRIVE	WOODS DRIVE	0.59	18	ASP	12	2	
FOX TROTT LN.	COTTON TAIL LANE	CUL-DE-SAC	0.12	24	ASP	13	1	
FOXCREEK CT.	CROSSWINDS DR.	CUL-DE-SAC	0.04	24	ASP	7	1	
FOXGLOVE LN.	MEADOW LAND DRIVE	CUL-DE-SAC	0.34	24	ASP	14	1	
FRANK BROOKS RD.	NORTH 3RD STREET	DEAD END	0.15	18	ASP	9	2	
FRANK HODGE RD.	CEDAR HILL ROAD	KEETOOWAH TRAIL	0.92	18	ASP	13	2	X
FRANK RD.	JAYBIRD ROAD	FRED ROAD	0.11	17	ASP	7	3	
FRED MARSHALL RD.	FISH HATCHERY	BENT CREEK	1.41	18	ASP	10	2	
FRED RD.	JAYBIRD ROAD	FRANK ROAD	0.12	16	ASP	7	3	
FULLER DR.	CIRCLE DRIVE	CUL-DE-SAC	0.25	16	ASP	11	3	
GABY CIR.	BROYLES LANE	BROYLES LANE	0.26	20	ASP	6	2	
GALA CT.	WINESAP WAY	CUL-DE-SAC	0.10	24	ASP	10	1	

GARY ST.	RUTHENA CIRCLE	DEAD END	0.14	24	ASP	10	1	
GENTRY RD.	GREENBRIAR	PRATT ROAD	0.48	20	ASP	13	2	X
GEORGE BYRD RD.	DOVER ROAD	CUL-DE-SAC	0.39	14	ASP	8	3	
GEORGE ELLIS RD.	CANTER DRIVE	DEAD END	0.12	20	ASP	10	2	
GIDEON RD.	N. 2ND STREET	DEAD END	0.04	14	ASP	9	3	
GILLIAM CIR.	COUNTY LINE	DEAD END	0.24	22	ASP	13	2	
GLEN DEL DR.	CEDAR CREEK ROAD	MARY STREET	0.06	24	ASP	9	1	
GLENN DR.	ANDREW CIRCLE	LAKESHORE ROAD	0.28	22	ASP	13	2	
GOLDEN DR.	COLLINSON FORD	NIGHTINGALE	0.43	24	ASP	13		
GOVERNOR CIR.	PLEASANT VIEW	DEAD END	0.15	20	ASP	13	2	
GRANBY DR.	BROCKLAND DRIVE	BROCKWOOD DRIVE	0.08	26	ASP	8	1	
GRAND DR.	APOSTLE ROAD	EMERALD AVENUE	0.22	50	ASP	14	1	
GRANDVIEW TRACE	LECONTE STREET	CUL-DE-SAC	0.08	26	ASP	5	1	
GRAVES LN.	11-E	DEAD END	0.15	18	ASP	9	2	
GRAY ST.	MILBURN STREET	ARC DRIVE	0.26	24	ASP	12	1	
GRAZELAND DR.	ANNE CIRCLE	OLD FORD ROAD	0.30	22	ASP	8	2	
GREELY HAUN RD.	FISH HATCHERY	DEAD END	0.03	11	BST	10	4	
GREEN HILL DR.	LAWSON DRIVE	COPELAND DRIVE	0.22	22	ASP	7	1	
GREENBRIAR RD.	11-E	COUNTY LINE	3.21	22	ASP	13	2	X
GREENBROOK DR.	THREE SPRINGS	CUL-DE-SAC	0.17	24	ASP	9	1	
GREENE RD.	OLD KENTUCKY	JAYBIRD ROAD	0.50	16	ASP	7	3	
GREGG RD.	INMAN BEND ROAD	JOE STEPHENS ROAD	1.01	14	ASP	14	3	
GRETCHEN DR.	E. ECONOMY ROAD	THOMAS R. JAMES DRIVE	0.08	20	ASP	5	2	
GRIGSBY RD.	ENKA HWY.	DEAD END	0.54	12	BST	10	4	
GROVE DALE DR.	CENTRAL CHURCH	DEAD END	0.22	12	ASP	14	4	
GROVE ST.	GULF STREET	DEAD END	0.05	20	ASP	9	2	
GUINN RD.	PRATT ROAD	DEAD END	0.26	14	ASP	13	3	
GULF ST.	11-E	GROVE STREET	0.10	20	ASP	9	2	
GULLEY LN.	MOUNTAIN ROAD	DEAD END	0.33	10	ASP	9	4	
GUY COLLINS RD.	OLD WITT ROAD	DEAD END	0.24	18	ASP	11	2	
HALIFAX CIR.	CARROLL ROAD	CARROLL ROAD	0.81	26	ASP	8	1	
HAMBLÉN DOCK RD.	FLOYD HALL DRIVE	DEAD END	0.35	23	ASP	7	2	

HAMPSHIRE LN.	CARROLL ROAD	PEMBROOK DRIVE	0.06	24	ASP	10	1	
HARBIN CIR.	CHRISTIAN VALLEY ROAD	D. SHORT DRIVE	0.23	14	ASP	6	3	
HARBOR DR.	BRIGHT'S PIKE	CUL-DE-SAC	0.80	26	ASP	7	1	
HARBOR VIEW DR.	SOLOMON RIDGEWAY	CUL-DE-SAC	0.80	24	ASP	2	1	
HARDY RD.	WHITE OAK CHURCH	COUNTY LINE	0.64	22	ASP	11	2	X
HARLEY RD.	VALLEY HOME ROAD	DEAD END	0.70	18	ASP	11	2	
HARMONY CIR.	LAKESHORE ROAD	CUL-DE-SAC	0.24	24	ASP	13	1	
	SPARKS LANE	STUBBLEFIELD STREET	0.09	12	BST	9	4	
HARVEY DR.	11-E	GLEN DEL DRIVE	0.66	24	ASP	9	1	
HAYDEN COURT	LAKE MEADOW LANE	CUL-DE-SAC	0.07	24	ASP	2	1	
HAYES RD.	HARVEY DRIVE	VAUGHN ROAD	0.27	16	ASP	9	3	
HAZELWOOD CIR.	PINE BARREN	CUL-DE-SAC	0.21	20	ASP	12	1	
HEATH WINDS CT.	EAST WINDS LANE	CUL-DE-SAC	0.29	24	ASP	9	1	
HEATHCLIFF RD.	MAYES RD.	HINDLEY RD.	0.50	24	ASP	11	1	
HELTON LN.	WILSON HALE ROAD	DEAD END	0.22	24	ASP	10	1	
HELTON-GABY RD.	BRITT LANE	SPOUT SPRINGS	0.61	20	ASP	6	2	
HENRIETTA DR.	WANDA TERRACE	DEAD END	0.17	21	ASP	7	2	
HERBERT HARVILLE DR.	ST. RT. #160	DEAD END	0.12	24	ASP	10	1	
HERRON DR.	RURITAN DRIVE	CUL-DE-SAC	0.30	18	ASP	10	2	
HERSHEY DR.	S.R. 344	CUL-DE-SAC	0.29	24	ASP	9	1	
HIAWATHA RD.	PANTHER SPRINGS	CEDAR HILL	1.07	24	ASP	12	1	X
HIBISCUS DR.	N. BELLWOOD ROAD	DEAD END	0.11	14	ASP	12	3	
HICKORY SHADOW DR.	SHADOW WOOD LANE	CUL-DE-SAC	0.26	24	ASP	14	1	
HICKORY VIEW DR.	SHADOW WOOD LANE	CUL-DE-SAC	0.60	24	ASP	14	1	
HIGH OAK DR.	MARTINDALE DRIVE	DEAD END	0.05	24	ASP	7	1	
HIGHVIEW DR.	LEVANT DRIVE	DEAD END	0.13	18	ASP	10	2	
HILL TRAIL DR.	SPOUT SPRINGS	LAKEWOOD DRIVE	0.75	20	ASP	6	2	
HILLSIDE CIR.	CHICKASAW DRIVE	DEAD END	0.04	24	ASP	12	1	
HINDLEY RD.	HEATHCLIFF RD.	CUL-DE-SAC	0.24	24	ASP	11	1	
HINKLE DR.	OLD KENTUCKY	FALCON ROAD	0.30	15	ASP	7	3	
HITE RD.	N. BELLWOOD ROAD	DEAD END	0.04	12	ASP	12	4	
HOLDER DR.	MCBRIDE ROAD	JELlicORSE ROAD	0.19	18	ASP	5	2	
HOLDWAY ST.	PENDLETON AVENUE	RIPPETOE AVENUE	0.39	24	ASP	11	1	

HOLLY TREE LN.	MURRELL ROAD	DEAD END	0.30	24	ASP	14	1	
HOLSTON CREST DR.	OLD FORD ROAD	CUL-DE-SAC	0.14	24	ASP	8	1	
HOLT'S CHURCH RD.	CHEROKEE DRIVE	DEAD END	0.24	18	ASP	6	2	
HONEYSUCKLE LN.	WILDERNESS DRIVE	CUL-DE-SAC	0.12	24	ASP	13	1	
HOOVER DR.	LAKE DRIVE	CUL-DE-SAC	0.08	24	ASP	7	1	
HORNER DR.	REED'S CHAPEL ROAD	LILA STREET	0.30	24	ASP	7	1	
HOSKINS RD.	JERRY DRIVE	WHIPPOORWILL DRIVE	0.22	22	ASP	13	2	
HOWARD-ALLEN RD.	WITT ROAD	COUNTY LINE	0.50	17	ASP	11	3	
HULLS MILL RD.	GREENBRIAR ROAD	COUNTY LINE	0.46	22	ASP	13	2	X
HUMMINGBIRD LN.	WARRENSBURG RD.	CUL-DE-SAC	0.16	24	ASP	9	1	
HUNTER RD.	COUNTY LINE	CITY LIMITS	0.80	22	ASP	12	2	X
HYATT LN.	STAGECOACH ROAD	DEAD END	0.26	16	ASP	9	3	
IDA MOYERS RD.	LAKEWAY ROAD	DEAD END	0.20	12	ASP	14	4	
INDIAN TRAIL	LONGS FERRY ROAD	TANASI TRAIL	0.39	15	ASP	6	3	
INMAN BEND RD.	KIDWELL CHURCH ROAD	KIDWELL RIDGE ROAD	1.63	22	ASP	14	2	
IRONWOOD DR.	BUELL STREET	DEAD END	0.34	13	ASP	11	4	
IRVIN CHAPEL RD.	CANNERY ROAD	SILVER CITY ROAD	0.15	15	ASP	9	3	
ISAAC AVE.	KIDWELL RIDGE ROAD	CUL-DE-SAC	0.48	24	ASP	14	1	
IVANHOE RD.	OLD KENTUCKY	DEAD END	0.17	19	ASP	7	1	
JACOBS RD.	SPENCER HALE	BY PASS 32	1.02	22	ASP	10	2	X
JACQUILIN ST.	HORNER DRIVE	CUL-DE-SAC	0.04	24	ASP	7	1	
JAMES CLINE RD.	PANTHER CREEK ROAD	DEAD END	0.29	16	ASP	14	3	
JANEWAY HOLLOW RD.	WHITE HORN CREEK ROAD	DEAD END	0.43	11	ASP	9	4	
JARRELL RD.	SHINBONE ROAD	LITTLE MOUNTAIN ROAD	0.69	20	ASP	10	2	X
JARRELL-RAY RD.	WHETSEL ROAD	MOUNTAIN VALLEY ROAD	1.40	18	ASP	9	2	
JAYBIRD RD.	OLD KENTUCKY ROAD	CITY LIMITS	1.52	22	ASP	7	2	X
JELlicORSE RD.	MCBRIDE ROAD	DEAD END	1.03	15	BST	5	3	
JENNY LN.	FOX DRIVE	DEAD END	0.11	18	ASP	12	2	
JERRY DR.	DOGWOOD LANE	COUNTY LINE	0.24	24	ASP	13	1	
JESSICA DR.	HOLLY TREE LANE	CUL-DE-SAC	0.11	24	ASP	14	1	
JESSIE LN.	BEACON LIGHT	CUL-DE-SAC	0.14	24	ASP	9	1	

JOANNE CIR.	CORBIN DRIVE	NORTON DRIVE	0.08	24	ASP	7	1	
JOE STEPHENS RD.	KIDWELLS RIDGE	DEAD END	1.43	18	ASP	14	2	
JOHN HENRY RD.	SILVER CITY	E. SUN STREET	0.11	12	BST	9	4	
JOLLEY CT.	HARBOR DRIVE	CUL-DE-SAC	0.07	24	ASP	7	1	
JONATHAN DR.	DAN DRIVE	CUL-DE-SAC	0.35	24	ASP	7	1	
JONES-FRANKLIN RD.	CITY LIMITS	STAPLETON ROAD	0.15	24	ASP	8	1	
JULIAN AVE.	KIDWELL RIDGE ROAD	DEAD END	0.42	22	ASP	12	2	
JUNCTION LN.	SULPHUR SPRINGS	DEAD END	0.11	18	ASP	11	2	
JUNIPER LN.	WINDFIELD DR.	CUL-DE-SAC	0.08	24	ASP	10	1	
KALEY DR.	FRANK HODGE ROAD	CUL-DE-SAC	0.45	24	ASP	13	1	
KATHRYN CIR.	GREENBRIAR	DEAD END	0.09	24	ASP	13	1	
KATIE LN.	SHANDEE LANE	CUL-DE-SAC	0.10	24	ASP	14	1	
KAY DR.	BETH DRIVE	CHRISTINE LANE	0.32	24	ASP	8	1	
KEETOOWAH TR.	FRANK HODGE ROAD	CUL-DE-SAC	0.17	24	ASP	9	1	
KEITH LN.	DEARING ROAD	CUL-DE-SAC	0.32	22	ASP	11	2	
KELLER RD.	LEEPERS FERRY	RIVER ROAD	0.31	12	ASP	10	0	
KEN LN.	LAKESHORE ROAD	NAVAHO TRAIL	0.22	18	ASP	13	2	
KIDWELLS CHURCH RD.	LAKEWAY ROAD	DEAD END	0.52	24	ASP	14	1	
KIDWELLS RIDGE RD.	KIDWELLS CHURCH ROAD	11-E	3.82	24	ASP	14	1	
KIMBERLY DR.	KIDWELL RIDGE ROAD	NINA CIRCLE	0.38	24	ASP	14	1	
KINGSWOOD DR.	FISH HATCHERY	LINDA STREET	0.47	20	ASP	10	2	
KINNEY ST.	N. MOORE ROAD	DEAD END	0.05	17	ASP	9	2	
KNOLLGATE CT.	BRITTON LANE	CUL-DE-SAC	0.25	24	ASP	12	1	
LADREW LN.	COUNTY LINE	CUL-DE-SAC	0.22	14	ASP	9	3	
LAKE DR.	BRIGHT'S PIKE	DEAD END	0.51	20	ASP	7	2	
LAKE FOREST DR.	OLD KENTUCKY	CUL-DE-SAC	0.23	24	ASP	7	1	
LAKE FRONT DR.	LAKEMONT CIRCLE	CUL-DE-SAC	0.08	22	ASP	8	2	
LAKE MEADOW LN.	SOLOMON RIDGEWAY	HARBOR VIEW DR.	0.14	24	ASP	2	1	
LAKE PARK CIR.	HIAWATHA DRIVE	HIAWATHA DRIVE	0.80	24	ASP	12	1	
LAKE POINT DR.	TIMBERCREST DRIVE	CUL-DE-SAC	0.30	24	ASP	6	1	
LAKEMONT CIR.	BRIGHT'S PIKE	BRIGHT'S PIKE	0.63	24	ASP	8	1	
LAKESHORE RD.	CEDAR HILL ROAD	11-E	2.28	24	ASP	13	1	X
LAKEWAY RD.	CHEROKEE DRIVE	KIDWELLS CHURCH	2.01	25	ASP	14	1	

LAKWOOD DR.	HILL TRAIL DRIVE	HILL TRAIL DRIVE	0.50	20	ASP	6	2	
LAKINS DR.	SOUTHERN TERRACE	DEAD END	0.11	24	ASP	11	1	
LAMPKIN DR.	COPPER RIDGE	HINKLE DRIVE	0.24	18	ASP	7	2	
LANE ST.	SLOAT CIRCLE	STUBBLEFIELD	0.17	18	BST	9	2	
LANGDON RD.	ST. PAUL ROAD	BUXTON ROAD	0.18	18	ASP	10	2	
LANIER DR.	HUNTER ROAD	CUL-DE-SAC	0.31	18	ASP	12	2	
LARCH CIR.	CANTERBURY DRIVE	CUL-DE-SAC	0.05	24	ASP	12	1	
LAURA DR.	EMERALD AVENUE	CUL-DE-SAC	0.12	22	ASP	14	2	
LAVERN CIR.	LANIER DRIVE	LANIER DRIVE	0.40	20	ASP	12	2	
LAWSON RD.	COPPER RIDGE	JAYBIRD ROAD	0.57	18	ASP	7	2	
LEADVALE RD.	POWER ROAD	COUNTY LINE	0.56	17	ASP	10	2	
LEBANON CHURCH RD.	GREENBRIAR ROAD	ALLEN ROAD	1.60	24	ASP	13	1	X
LECONTE ST.	CELESTE AVE.	RIDGEMONT DR.	0.30	26	ASP	5	1	
LEDEAN DR.	JOE STEPHENS ROAD	JOE STEPHENS ROAD	0.49	24	ASP	14	1	
LEE RIDGE RD	KIDWELLS CHRUCH RD.	CUL-DE-SAC	0.21	24		11	1	
LEEANN DR.	SAVANNAH DRIVE	CUL-DE-SAC	0.17	24	ASP	10	1	
LEEPERS FERRY RD.	OLD WHITE PINE	COUNTY LINE	3.95	20	ASP	10	2	
LEEWOOD DR.	RAVENWOOD DRIVE	CUL-DE-SAC	0.04	24	ASP	12	1	
LEIA DR.	HENRIETTA	OLD KENTUCKY ROAD	0.24	21	ASP	7	2	
LEOLA ST.	MAXINE STREET	THOMPSON DRIVE	0.16	24	ASP	9	1	
LESLIE DR.	LEIA DRIVE	CUL-DE-SAC	0.33	22	ASP	7	2	
LEVANT DR.	RARITAN DRIVE	DEAD END	0.13	22	ASP	10	2	
LIBBY LN.	ALPHA VALLEY HOME ROAD	DEAD END	0.10	20	ASP	11	2	
LILA ST.	HORNER DRIVE	DEAD END	0.05	24	ASP	7	1	
LILAC ST.	BRUCE STREET	DEAD END	0.05	15	ASP	14	3	
LILLY LN.	WISTERIA DRIVE	CUL-DE-SAC	0.10	24	ASP	7	1	
LINDA ST.	EAGLE TRAIL	KINGSWOOD DRIVE	0.10	20	ASP	10	2	
LINE ST.	MILBURN STREET	DEAD END	0.05	18	ASP	12	2	
LINWOOD LN.	LAKE DRIVE	CUL-DE-SAC	0.07	22	ASP	7	2	
LITTLE MOUNTAIN RD.	WARRENSBURG ROAD	SILVER CITY ROAD	2.62	20	ASP	10	2	X
LITZ DR.	MAYES ROAD	DEAD END	0.07	24	ASP	11	1	
LOCKLEY CT.	EAST HAMPTON BLVD.	CUL-DE-SAC	0.17	24	ASP	8	1	
LOCUST GROVE COURT	TURLEY MILL ROAD	CUL-DE-SAC	0.15	24	ASP	5	1	

LON CIR.	RARITAN DRIVE	DEAD END	0.15	17	ASP	10	3	
LONESOME OAK LN.	BROWNING WAY	WINCHESTER AVENUE	0.24	24	ASP	9	1	
LONG CREEK RD.	LEEPERS FERRY	SPENCER HALE	1.19	23	ASP	10	2	
LONGS FERRY RD.	MACEDONIA ROAD	INDIAN TRAIL	0.46	21	ASP	6	2	
LONGSTREET RD.	SOUTH FORK CIRCLE	DEAD END	0.02	16	ASP	10	3	
LONNIE CIR.	FISH HATCHERY	DEAD END	0.30	18	ASP	10	2	
LORI LN.	FERN CIRCLE	OLD FORD ROAD	0.09	20	ASP	8	2	
LOWE DR.	CEDAR HILL ROAD	FRANK HODGE ROAD	1.37	23	ASP	13	2	
LOWLAND PK.	ST. RT. 160	SPRINGVALE ROAD	0.54	24	ASP	10	1	
LUDLOW CT.	WELLINGTON BLVD.	CUL-DE-SAC	0.04	24	ASP	12	1	
LUTHER PROFFITT RD.	OLD RUSSELLVILLE PIKE	VAUGHN ROAD	0.09	16	ASP	9	3	
LYMAN RD.	BRIGHT'S PIKE	DEAD END	0.24	11	ASP	7	4	
LYNNDALE LN.	OLD WHITE PINE ROAD	DEAD END	0.12	24	ASP	10	1	
MACEDONIA RD.	CHEROKEE DRIVE	LONGS FERRY ROAD	2.45	20	ASP	6	2	
MACON DR.	NAOMI DRIVE	LEDEAN DRIVE	0.06	24	ASP	14	1	
MAE COLLINS RD.	SULPHUR SPRINGS	DEAD END	0.36	18	ASP	11	2	
MAJESTIC MAGNOLIA LN	MURRELL ROAD	CUL-DE-SAC	0.25	24	ASP	14	1	
MANLEY COURT CIR. E.	11-E	CUL-DE-SAC	0.15	22	ASP	5	2	
MANLEY COURT CIR. S.	MANLEY COURT CIR. E.	MANLEY COURT CIR. W.	0.15	22	ASP	5	2	
MANLEY COURT CIR. W.	11-E	DEAD END	0.16	22	ASP	5		
MAPLE LEAF DR.	SEVEN OAKS DRIVE	CUL-DE-SAC	0.17	24	ASP	12	2	
MAPLE VALLEY RD.	VALLEY HOME ROAD	AIR PARK BLVD.	2.76	22	ASP	11	2	X
MARIA CT.	MT. VISTA DRIVE	CUL-DE-SAC	0.09	24	ASP	8	1	
MARIE ST.	ARCHER CIRCLE	YOUNG AVENUE	0.40	24	ASP	13	1	
MARK LN.	LAKE DRIVE	CUL-DE-SAC	0.09	24	ASP	7	1	
MARTHA'S VINEYARD	KIDWELL'S RIDGE RPAD	SUNSET STRIP	0.10	20	ASP	12	2	
MARTINDALE DR.	OLD KENTUCKY	HIGH OAK DRIVE	0.22	24	ASP	7	1	
MARTY DR.	KIDWELLS RIDGE	DEAD END	0.04	24	ASP	14	1	
MARY ST.	GLEN-DEL DRIVE	THOMPSON DRIVE	0.13	24	ASP	9	1	
MAXEY RD.	LONG CREEK ROAD	DEAD END	0.24	14	ASP	10	3	
MAXINE ST.	MARY STREET	HARVEY DRIVE	0.26	24	ASP	9	1	
MAXWELL TER.	BARBARA DRIVE	SHAVER DRIVE	0.08	24	ASP	13	1	
MAY RD.	HUNTER ROAD	COUNTY LINE	0.34	20	ASP	11	2	

MAYES RD.	STATE HWY. 160	CUL-DE-SAC	0.42	24	ASP	11	1	
MAYFAIR ST.	BARBARA DRIVE	SHAVER DRIVE	0.15	24	ASP	13	1	
MAYO DR.	BROCKLAND DRIVE	BROCKWOOD DRIVE	0.06	26	ASP	8	1	
MCANALLY CIR.	OLD FORD ROAD	CUL-DE-SAC	0.12	24	ASP	8	1	
MCBRIDE RD.	W. ECONOMY ROAD	CHEROKEE DRIVE	2.86	23	ASP	5	2	X
MCCLANAHAN RD.	FERNWOOD CHURCH	COUNTY LINE	0.93	22	ASP	11	2	
MCCLISTER RD.	SPRINGVALE ROAD	OLD LOWLAND ROAD	2.13	22	ASP	10	2	X
MCFADDEN DR.	11-E	OLD RUSSELLVILLE PIKE	0.09	13	ASP	9	2	
MCGINNIS RD.	PANTHER CREEK	CAMERON ROAD	0.54	24	ASP	14	1	X
MCINTOSH LN.	WINESAP WAY	CUL-DE-SAC	0.15	24	ASP	10	1	
MEADOW DR.	CARLANNA DRIVE	DEAD END	0.36	14	ASP	9	3	
MEADOW LANE CIR.	LOWLAND PIKE	LOWLAND PIKE	0.31	22	ASP	10	2	
MEADOW RUN DR.	JAYBIRD ROAD	CUL-DE-SAC	0.59	21	ASP	8	2	
MEADOW SPRINGS CT.	MULLINS	CUL-DE-SAC	0.23	24	ASP	9	1	
MEADOWLAND DR.	KIDWELL RIDGE ROAD	CUL-DE-SAC	0.47	24	ASP	14	1	
MEEK ST.	ARCHER CIRCLE	YOUNG AVENUE	0.40	24	ASP	13	1	
MELANIE CIR.	W. PIERCE DRIVE	BYRON DRIVE	0.52	24	ASP	13	1	
MIDRIDGE DR.	TOM TREECE ROAD	CUL-DE-SAC	0.19	24	ASP	6	1	
MIKE DR.	HALIFAX CIRCLE	HALIFAX CIRCLE	0.17	26	ASP	8	1	
MILBURN ST.	CITY LIMITS	DEAD END	0.12	18	ASP	12	2	
MILL RUN RD.	CANEY FORK ROAD	COUNTY LINE	0.11	15	ASP	9	3	
MILL WHEEL RD.	PAPERMILL DRIVE	DEAD END	0.13	13	ASP	7	4	
MILLRACE RD.	PANTHER CREEK ROAD	CUL-DE-SAC	0.21	24	ASP	14	1	
MILLSTONE DR.	CREEKSIDE DRIVE	BROOKVIEW DRIVE	0.33	24	ASP	10	1	
MILTON RIDGE COURT	LEE RIDGE RD.	CUL-DE-SAC	0.05	24	ASP	11	1	
MIMOSA DR.	BOATMANS MOUNTAIN ROAD	DEAD END	0.48	15	ASP	6	3	
MINERAL HILLS RD.	HARLEY ROAD	DEAD END	0.16	14	ASP	11	3	
MISTY DR.	THREE SPRINGS ROAD	DEAD END	0.12	14	ASP	9	3	
MISTY HILL LN.	LAKEWAY ROAD	DEAD END	0.56	24	ASP	14	1	
MISTY WOOD DR.	SULPHUR SPRINGS	CUL-DE-SAC	0.07	24	ASP	11	1	
MOORE RD.	STAGECOACH ROAD	N. MOORE ROAD	0.79	20	ASP	9	2	
MOORE RD. N.	MOORE ROAD	NORTH STREET	0.31	18	ASP	9	2	
MORELOCK RD.	REEDS CHAPEL	CITY LIMITS	0.68	24	ASP	7	1	
MORGAN RD.	CLAUDE COLLINS ROAD	CITY LIMITS	0.30	18	ASP	11	2	

MOUNTAIN LAUREL RD.	PANTHER CREEK	CUL-DE-SAC	0.34	24	ASP	12	1	
MOUNTAIN RD.	MOUNTAIN ROAD	COUNTY LINE	2.62	18	ASP	9	2	X
MOUNTAIN VALLEY RD.	SILVER CITY ROAD	COUNTY LINE	3.05	23	ASP	9	2	X
MOYER LN.	CAMERON ROAD	WINDCREST DRIVE	0.14	24	ASP	14	1	
MT. VISTA DR.	WARRENSBURG ROAD	CUL-DE-SAC	0.23	24	ASP	8	1	
MULLINS RD.	ST. CLAIR ROAD	THREE SPRINGS	2.35	22	ASP	9	2	
MURRELL RD.	PANTHER DRIVE	CAMERON ROAD	0.90	23	ASP	14	2	X
MUSICK RD.	STUFFEL ROAD	DEAD END	0.31	11	ASP	8	4	
MUSSER RD.	CARROLL ROAD	THOMPSON CREEK ROAD	1.53	22	ASP	3	2	
MYERS RD.	CEDAR CREEK ROAD	DEAD END	0.29	3	ASP	9	3	
NAOMI DR.	DEER RIDGE DRIVE	CUL-DE-SAC	0.37	24	ASP	14	1	
NATHAN DR.	SPENCER HALE	DEAD END	0.14	14	ASP	10	3	
NAVAHO TRL.	11-E	KEN LANE	0.37	20	ASP	13	2	
NEBLETT RD.	OLD WITT ROAD	DEAD END	0.13	17	ASP	11	3	
NEEDMORE RD.	ST. CLAIR ROAD	THREE SPRINGS ROAD	1.50	22	ASP	9	2	
NEIL CIR.	PORTRUM DRIVE	CUL-DE-SAC	0.07	24	ASP	6	1	
NELSON SCHOOL RD.	ALPHA VALLEY HOME ROAD	VALLEY HOME ROAD	1.28	18	ASP	11	2	
NENA CIR.	KIMBERLY DRIVE	KIMBERLY DRIVE	0.29	24	ASP	14	1	
NEUHOFF RD.	ENKA HWY.	DEAD END	0.42	20	ASP	10	2	
NEW POPLAR RIDGE RD.	OLD POPLAR RIDGE ROAD	CUL-DE-SAC	0.04	24	ASP	13	1	
NEWBERRY ST.	GREENBRIAR ROAD	CLAUDETTE ROAD	0.08	24	ASP	13	2	
NICELY AVE.	OLD RUSSELLVILLE PIKE	DODSON FERRY ROAD	0.13	18	ASP	9	2	
NICHOLSON RD.	OLD RUSSELLVILLE PIKE	OLD RUSSELLVILLE PIKE	0.32	17	ASP	9	3	
NIGHTINGALE ST.	GOLDEN DRIVE	COLLINSON FORD	0.19	24	ASP	13	1	
NOES CHAPEL RD.	BRITT LANE	BOATMAN'S MOUNTAIN	1.25	24	ASP	6	1	
NOLEN RD.	HOLT'S CHURCH ROAD	DEAD END	0.10	12	ASP	6	4	
NORLAND DR.	DANBURY DRIVE	ASHFORD DRIVE	0.06	24	ASP	8	1	
NORTH ST.	N. MOORE ROAD	DEAD END	0.07	18	ASP	9	2	
NORTHBROOK DR.	NOES CHAPEL ROAD	DENEEN LANE	0.29	24	ASP	6	1	
NORTHVIEW DR.	SPOUT SPRINGS	DENEEN LANE	0.37	24	ASP	6	1	
NORTHWIND DR.	BRIGHT'S PIKE	BRIGHT'S PIKE	0.25	24	ASP	7	1	
NORTON DR.	CORBIN DRIVE	JOANNE CIRCLE	0.39	24	ASP	7	1	
OAK DALE LN.	BRIGHT'S PIKE	PAPERMILL ROAD	0.16	15	ASP	7	3	

OAK TRACE DR.	STANSBERRY	CUL-DE-SAC	0.22	24	ASP	10	1	
OAKCREST DR.	LAKE DRIVE	CUL-DE-SAC	0.10	22	ASP	7	2	
O'DONOGHUE RD.	ENKA HWY.	DEAD END	0.21	10	BST	10	4	
OLD CEDAR LN.	LAKESHORE ROAD	CUL-DE-SAC	0.20	18	ASP	13	2	
OLD FORD RD.	BRIGHT'S PIKE	GRAZELAND DRIVE	0.72	22	ASP	8	2	
OLD HIGHWAY 160	ENKA HWY.	COUNTY LINE	0.35	10	ASP	10	4	
OLD HOLLOW RD.	SULPHUR SPRINGS	DEAD END	0.15	14	BST	11	3	
OLD KENTUCKY RD.	BRIGHT'S PIKE ROAD	CEDAR CREEK ROAD	3.35	24	ASP	7	1	X
OLD LOWLAND RD.	ST. PAUL ROAD ST. RT. #160	ST. PAUL ROAD DEAD END	0.61	20	ASP	10	2	
OLD OAK LN.	CENTRAL CHURCH	DEAD END	0.50	16	ASP	14	3	
OLD POPLAR RIDGE RD.	11-E	NEW POPLAR RIDGE ROAD	0.50	20	ASP	13	2	
OLD RUSSELLVILLE PK.	11-E	11-E	0.50	20	ASP	8	2	X
OLD STAGE RD.	BRADY ROAD	CITY LIMITS	0.32	16	ASP	12	3	
OLD WHITE PINE RD.	DAVY CROCKETT PKWY.	CONTY LINE	2.11	22	ASP	10	2	X
OLD WITT RD.	SOUTH CUMBERLAND	DAVY CROCKETT PKWY.	1.80	22	ASP	11	2	X
ORCHARD GROVE LN.	INMAN BEND	APPLETREE CIRCLE	0.11	24	ASP	14	1	
ORIOLE CT.	CANARY LANE	CUL-DE-SAC	0.09	24	ASP	8	1	
OSPREY DR.	NIGHTINGALE STREET	DEAD END	0.12	24	ASP	13	1	
OUTLOOK TRAIL	TURNER'S LANDING RD.	CUL-DE-SAC	0.37	24	ASP	9	1	
OVERVIEW DR.	DEENA CIRCLE	EMERALD AVENUE	0.08	26	ASP	14	1	
OXFORD CIR.	HARVEY DRIVE	CUL-DE-SAC	0.10	24	ASP	9	1	
PANTHER CREEK RD.	CEDAR HILL ROAD	RAUN RD.	1.31	24	ASP	14	1	X
PANTHER SPRINGS RD.	OLD STAGE RD.	11-E	0.36	24	ASP	12	1	
PAPER MILL DR.	BRIGHT'S PIKE	DEAD END	0.18	15	ASP	7	3	
Paradise Ridge								
PARK PLACE DR.	OLD KENTUCKY RD.	CUL-DE-SAC	0.17	24	ASP	7	1	
PARK VIEW DR.	PEACE DRIVE	CUL-DE-SAC	0.53	22	ASP	7	2	
PARKWAY CHURCH RD.	OLD KENTUCKY	DEAD END	0.17	20	ASP	8	2	
PARKWAY DR.	OLD KENTUCKY	CUSTER DRIVE	0.28	22	ASP	8	2	
PARRISH CIR.	JAYBIRD ROAD	JAYBIRD ROAD	0.22	22	ASP	8	2	
PATTERSON DR.	FRANK HODGE ROAD	CUL-DE-SAC	0.12	12	ASP	13	4	
PEACE DR.	LAKE DRIVE	COPPER RIDGE ROAD	1.03	22	ASP	7	2	
PEARL DR.	PARKWAY DRIVE	DEAD END	0.05	22	ASP	8	2	

PEMBROOK DR.	WINDSOR ROAD	BRIGHTON LANE	0.36	22	ASP	10	1	
PENDLETON AVE.	HOLDWAY STREET	SYKES ROAD	0.25	22	ASP	11	2	
PHILLIP LN.	BROWNING WAY	CUL-DE-SAC	0.19	24	ASP	9	1	
PHYLLIS	GLENN DRIVE	ANDREW CIRCLE	0.32	22	ASP	13	2	
PIERCE DR. W.	BYRON DRIVE	LEBANON CHURCH ROAD	0.48	24	ASP	13	1	
PILGRAM RD.	NOES CHAPEL ROAD	DEAD END	0.18	12	ASP	6	4	
PIN OAK DR.	SEVEN OAKS DRIVE	CUL-DE-SAC	0.27	24	ASP	12	1	
PINE BARREN DR.	MOUNTAIN LAUREL	CUL-DE-SAC	0.27	24	ASP	12	1	
PINE BROOKE RD.	SULPHUR SPRINGS ROAD	SOUTH CUMBERLAND	1.22	24	ASP	11	1	
PINEWOOD CIR.	BULLARD DRIVE	BULLARD DRIVE	1.12	24	ASP	12	1	
PINKNEY CIR.	THOMASON LANE	DEAD END	0.08	20	ASP	8	2	
PLANTATION DR.	BRIGHT'S PIKE	BRIGHT'S PIKE	0.66	24	ASP	9	1	
PLEAS SENTER RD.	LEBANON CHURCH ROAD	DEAD END	0.13	22	ASP	13	2	
PLEASANT RIDGE RD.	ALPHA VALLEY HOME	COUNTY LINE	0.47	20	ASP	11	2	
PLEASANT VIEW DR.	PRATT ROAD	ALLEN ROAD	0.51	24	ASP	13	1	
PLUM CT.	CHERRYBROOK	DEAD END	0.08	24	ASP	13	1	
POINTE DR.	RINES ROAD	CUL-DE-SAC	0.46	24	ASP	13	4	
PONDER DR.	GREENBRIAR ROAD	COUNTY LINE	0.18	24	ASP	13	1	
POPLAR SPRINGS RD.	CEDAR HILL ROAD	CUL-DE-SAC	0.39	20	ASP	13	2	
PORTRUM DR.	SUSONG DRIVE	CUL-DE-SAC	0.12	24	ASP	6	1	
POTTER RD.	SUBLETT ROAD	DEAD END	0.21	10	BST	11	4	
POWERS RD.	LEEPERS FERRY	COUNTY LINE	0.54	24	ASP	10	1	
PRATT RD.	LAKESHORE ROAD	CEDAR HILL ROAD	1.44	22	ASP	13	2	X
PRESIDENT CIR.	PLEASANT VIEW DRIVE	CUL-DE-SAC	0.08	22		13	2	
PRIMROSE CIR.	GREENBRIAR ROAD	CUL-DE-SAC	0.06	24	ASP	13	1	
PRISCILLA ST.	KIDWELL RIDGE ROAD	TERRI STREET	0.20	18	ASP	12	2	
PRYOR'S PASSING	LONNIE CIRCLE	CUL-DE-SAC	0.19	24	ASP	10	1	
PULLEN RD.	STAGECOACH ROAD	WARRENSBURG ROAD	1.25	19	ASP	9	2	X
QUAIL HOLLOW RD.	INMAN BEND	DEER RIDGE DRIVE	0.16	24	ASP	14	1	
QUENTIN CIR.	CORBIN DRIVE	CUL-DE-SAC	0.08	24	ASP	7	1	
RAINBOW CIR.	RODDY DRIVE	DEAD END	0.17	26	ASP	12	1	
RALPH RAY RD.	MOUNTAIN VALEY	STAGECOACH	1.40	20	ASP	9	2	
RAMBLIN RD.	WENDY CIRCLE	CITRUS LANE	0.34	24	ASP	10	1	
RAMONA CIRCLE	RUTHENA CIRCLE	CUL-DE-SC	0.20	24	ASP	10	1	

RANDOLPH DR.	ENGLISH STREET	CUL-DE-SAC	0.34	20	ASP	11	2	
RARITAN DR.	FISH HATCHERY	DEAD END	0.25	18	ASP	10	2	
RAUN RD.	PANTHER CREEK	PANTHER CREEK	0.15	12	ASP	14	4	
RAVEN RD.	OLD KENTUCKY	CUL-DE-SAC	0.25	20	ASP	7	2	
RAVENWOOD DR.	COTTONWOOD LANE	WOODWAY DRIVE	0.68	24	ASP	12	1	
REBECCA LN.	SHAVER DRIVE	BARBARA DRIVE	0.20	24	ASP	13	1	
RED BIRD ST.	INMAN BEND	CUL-DE-SAC	0.20	24	ASP	14	1	
RED BUD DR.	COTTONWOOD LANE	RED OAK DRIVE	0.10	24	ASP	12	1	
RED DR.	PARK PLACE DR.	CUL-DE-SAC	0.04	24	ASP	7	1	
RED FOX AVE.	SULPHUR SPRINGS	SYKES ROAD	0.19	24	ASP	4	1	
RED OAK DR.	PINEWOOD CIRCLE	BRENTWOOD DRIVE	0.26	26	ASP	12	1	
REEDS CHAPEL RD.	DAVID CROCKETT PARKWAY	JAYBIRD	1.99	22	ASP	7	2	X
REGGIE DR.	BOUNDS DRIVE	DEAD END	0.10	22	ASP	11	2	
REMMINGTON DR.	LONESOME OAK	CUL-DE-SAC	0.34	24	ASP	9	1	
RENO DR.	JENNY LANE	DEAD END	0.09	17	ASP	12	3	
REX DR.	KEN LANE	LAKESHORE ROAD	0.14	22	ASP	13	2	
REYNOLDS RD.	TOM TREECE ROAD	DEAD END	0.32	13	ASP	6	4	
RHETT CIR.	SCARLETT DRIVE	SCARLETT DRIVE	0.25	14	ASP	14	1	
RIDGEMONT DR.	CHRISTMAS DRIVE	LECONTE	0.35	26	ASP	5	1	
RINES RD.	POINTE DRIVE	LEBANON CHURCH	0.30	18	ASP	13	2	
RIPPETOE AVE.	HOLDWAY STREET	SYKES ROAD	0.30	22	ASP	11	2	
RITA CIR.	WILDERNESS	CUL-DE-SAC	0.26	22	ASP	13	2	
RIVER PATH	SPENCER HALE RD.	FISHING ROD LN.	0.49	24	ASP	10	1	
RIVER RD.	SPENCER HALE	COUNTY LINE	1.44	22	ASP	10	2	
RIVER VIEW DR.	BEECHHURST AVENUE	ST. PAUL ROAD	0.38	20	ASP	10	2	
ROBERT WATKINS RD.	TARR ROAD	COUNTY LINE	0.21	20	ASP	13	2	
ROBIN CIR.	ROBINSON CREEK ROAD	ROBINSON CREEK ROAD	0.86	18	ASP	10	2	
ROBINSON CREEK RD.	SPRINGVALE ROAD	FISH HATCHERY ROAD	1.11	20	ASP	10	2	
ROBLEE RD.	SOUTH CUMBERLAND	DUGGAN ROAD	0.05	24	ASP	4	1	
ROCK CHURCH RD.	LORINO PARK ROAD	CARROLL ROAD	0.13	16	ASP	4	3	
ROCKY TOP DR.	DAMASCUS CIRCLE	DEAD END	0.07	18	ASP	13	2	
RODDY DR.	COUNTRY ROAD	DEAD END	0.85	24	ASP	12	1	
ROE JUNCTION RD.	VALLEY HOME ROAD	SULPHUR SPRINGS	0.67	22	ASP	11	2	X
RONALD DR.	GREENBRIAR ROAD	JERRY DRIVE	0.64	24	ASP	13	1	

ROOSEVELT DR.	NELSON SCHOOL ROAD	DEAD END	0.17	18	ASP	11	2	
ROSA CIR.	ELGIN DRIVE	ELGIN DRIVE	0.40	21	ASP	7	2	
ROTHERFIELD CT.	WELLINGTON BLVD.	CUL-DE-SAC	0.05	24	ASP	12	1	
ROUSE RD.	OLD WHITE PINE	SPENCER HALE	1.12	22	ASP	10	2	
ROY POTTER RD.	N. 2ND STREET	DODSON FERRY ROAD	0.13	16	ASP	9	3	
ROY ROGERS RD.	SLOAT CIRCLE	SPARKS LANE	0.08	14	BST	9	3	
RUSTIC CIR.	PINE BARREN ROAD	CUL-DE-SAC	0.06	24	ASP	12	1	
RUTHENA CIR.	MUSSER ROAD	CUL-DE-SAC	0.72	24	ASP	10	1	
RYDER LN.	S. ECONOMY ROAD	THOMAS R. JAMES DRIVE	0.14	24	ASP	5	1	
SAGEWOOD DR.	SEQUOYAH DRIVE	SEQUOYAH DRIVE	0.41	24	ASP	11	1	
SALEM AVE.	NORTH 2ND STREET	DODSON FERRY ROAD	0.14	14	ASP	9	3	
SALINA'S LN.	MAPLE VALLEY ROAD	SAN FRANCISCO DRIVE	0.25	17	BST	11	3	
SAM ADAMS RD.	WHITE OAK GROVE ROAD	DEAD END	0.29	16	BST	11	3	
SAM KING LN.	ENKA HIGHWAY	DEAD END	0.12	12	ASP	10	4	
SAN FRANCISCO DR.	SALINA'S DRIVE	SALINA'S DRIVE	0.30	18	BST	11	2	
SANDERS AVE.	OLD POPLAR RIDGE ROAD	MARIE STREET	0.17	24	ASP	13	1	
SANDERS AVE. W.	MARIE STREET	KEN LANE	0.08	18	ASP	13	2	
SANORIA LN.	JAYBIRD ROAD	DEAD END	0.11	14	ASP	8	3	
SARAH WAY	CHRISTINE LANE	CUL-DE-SAC	0.05	24	ASP	8	1	
SAVANNAH DR.	LEEANN DRIVE	SLOP CREEK ROAD	0.34	24	ASP	10	1	
SAWYERS RD.	PINE BROOKE ROAD	DEAD END	0.25	17	ASP	11	3	
SCARLETT DR.	KIDWELL RIDGE ROAD	DEAD END	0.65	24	ASP	12	1	
SCARLETT OAK DR.	STANSBERRY	CUL-DE-SAC	0.24		ASP	10	1	
SCENIC LAKE CIR.	COPPER RIDGE ROAD	COPPER RIDGE ROAD	0.62	25	ASP	8	1	
SCOTTIE CIR.	LOWE DRIVE	LOWE DRIVE	0.17	18	ASP	13	2	
SEAGLE LN.	FISH HATCHERY ROAD	CUL-DE-SAC	0.19	12	ASP	10	4	
SEAL-BROOKS RD.	SHIELDS FERRY ROAD	DEAD END	0.15	16	ASP	6	3	
SEALS LN.	HERRON ROAD	RARITAN ROAD	0.08	18	ASP	10	2	
SECOND ST. N.	LUTHER PROFFIT ROAD	THREE SPRINGS ROAD	0.52	15	ASP	9	3	
SENATOR CIR.	PLEASANT VIEW DRIVE	DEAD END	0.06	22		13	2	
SEQUOYAH DR.	OLD WITT ROAD	SOUTH CUMBERLAND STREET	0.68	24	ASP	11	1	
SEVEN OAKS DR.	ESSEX LANE	PANTHER CREEK ROAD	1.38	24	ASP	12	1	
SEVILLE RD.	DUGGAN DRIVE	CUL-DE-SAC	0.24	24	ASP	4	4	

SHADOW LN.	SAN FRANCISCO DRIVE	DEAD END	0.06	18		11	2	
SHADOW WOOD LN.	HICKORY SHADOW DRIVE	HICKORY VIEW DRIVE	0.36	24	ASP	14	1	
SHADOWLAND WAY	SHADOW WOOD LANE	CUL-DE-SAC	0.06	24	ASP	14	1	
SHADY GROVE RD.	WOOD DALE ROAD	DEAD END	0.03	20	ASP	12	2	
SHANDEE LN.	ISAAC AVENUE	CUL-DE-SAC	0.26	24	ASP	14	1	
SHANNON RD.	JAYBIRD ROAD	DEAD END	0.27	14	ASP	7	3	
SHANNON'S LITTLE MTN.	JAYBIRD ROAD	JAYBIRD ROAD	0.85	17	ASP	8	3	
SHARON CIR.	LOWE DRIVE	LOWE DRIVE	0.25	18	ASP	13	2	
SHAVER DR.	11-E	BARBARA DRIVE	0.66	24	ASP	13	1	
SHEILA CT.	BARBARA DRIVE	CUL-DE-SAC	0.13	24	ASP	13	1	
SHIELDS FERRY RD.	SPOUT SPRINGS ROAD	DEAD END	0.35	24	ASP	6	1	
SHINBONE RD.	SILVER CITY ROAD	CITY LIMITS	2.75	23	ASP	10	2	X
SHIRLEY LN.	CASTAIN DRIVE	DEAD END	0.06	21	ASP	4	2	
SIGMON ST.	CONRAD DRIVE	CHEROKEE DRIVE	0.08	20	ASP	6	2	
SILVER FOX TRAIL	COTTON TAIL LANE	COLLINSON FORD ROAD	0.35	24	ASP	13	1	
SILVER SKY LN.	WARRENSBURG ROAD	CUL-DE-SAC	0.17	24	ASP	10	1	
SKEEN RD.	FERNWOOD CHURCH ROAD	DEAD END	0.39	16	BST	11	3	
SKY HIGH CT.	SILVER SKY LANE	CUL-DE-SAC	0.08	24	ASP	10	1	
SLOAT CIR.	LANE STREET	11-E	0.16	16	BST	9	3	
SLOP CREEK RD.	SHINBONE ROAD	SILVER CITY	2.56	22	ASP	10	2	X
SMOKEY VIEW DR.	FOX DRIVE	BRADY DRIVE	0.14	17	ASP	12	3	
SMOKY MOUNTAIN CT.	TURNER'S LANDING RD.	CUL-DE-SAC	0.11	24	ASP	9	1	
SMYTH TRAIL	WARRENSBURG ROAD	DEAD END	0.59	11	ASP	10	4	
SNOWFLAKE DR.	OAK DALE LANE	PAPERMILL DRIVE	0.13	16	ASP	7	3	
SNYDER RD.	MORRIS BLVD.	LORINO PARK ROAD	0.25	19	ASP	8	2	
SOLOMON RIDGE WAY	BOAT LAUNCH RD	HARBOR VIEW DR.	0.17	24	ASP	2	1	
SOUTH POINTE DR.	WEST POINTE DRIVE	CUL-DE-SAC	0.14	24	ASP	13	1	
SOUTH ST.	11E	OLD RUSSELLVILLE PIKE	0.06	14	ASP	9	3	
SOUTHERN TER.	LAKINS DRIVE	SOUTH CUMBERLAND	0.11	24	ASP	11	1	
SOUTHFORK CIR.	SPENCER HALE ROAD	SPENCER HALE ROAD	1.22	22	ASP	10	2	
SPANGLE RD.	MCBRIDE ROAD	DEAD END	1.15	20	ASP	5	2	
SPARKS LN.	HARRIS ROAD	ROY ROGERS DRIVE	0.16	16	BST	9	3	
SPENCER HALE RD.	SPRINGVALE ROAD	COUNTY LINE	4.06	23	ASP	10	2	X

SPITZER RD.	GULF STREET	DEAD END	0.04	16	ASP	9	3	
SPOUT SPRINGS RD.	BOATMAN'S MOUNTAIN ROAD	HILL TRAIL	1.21	22	ASP	6	2	
SPRING CREEK RD.	OLD BRIGHT'S PIKE	OLD BRIGHT'S PIKE	0.45	24	ASP	7	1	
ST. PAUL RD.	OLD WHITE PINE ROAD	ENKA HWY.	3.64	22	ASP	10	2	
STACY AVE.	NORTHVIEW DRIVE	CUL-DE-SAC	0.23	24	ASP	6	1	
STAGECOACH RD.	11-E	COUNTY LINE	5.35	22	ASP	9	2	X
STANDIFER LN.	CITY LIMITS	E SUNSET HILLS	0.11	16	ASP	14	3	
STANLEY RD.	PRATT ROAD	DEAD END	0.14	12	ASP	13	4	
STANSBERRY RD.	SLOP CREEK ROAD	DOVER ROAD	0.79	16	ASP	10	3	X
STAPLETON RD.	SLOP CREEK ROAD	DOVER ROAD	1.10	21	ASP	8	2	
STATEM GAP RD.	SOUTH CUMBERLAND	PINE BROOK ROAD	1.23	14	ASP	11	3	
STEADMAN RD.	11-E	DEAD END	0.74	14	BST	9	2	
STONEBROOK LN.	NORTHBROOK DRIVE	CUL-DE-SAC	0.04	24	ASP	6	1	
STONEHENGE DR.	GREENBRIAR ROAD	CUL-DE-SAC	0.29	24	ASP	13	1	
STUBBLEFIELD ST.	11-E	LANE STREET	0.20	18	BST	9	2	
STUFFEL RD.	JAYBIRD ROAD	CEDAR CREEK ROAD	0.88	20	ASP	8	2	
SUBLETT RD.	FERNWOOD CHURCH ROAD	WITT ROAD	0.58	22	ASP	11	2	
SUGAR HOLLOW RD. E.	SHINBONE ROAD	WARRENSBURG ROAD	1.04	24	ASP	8	1	
SUGAR HOLLOW RD. S.	A.J. HWY.	ST. RT. #160	1.16	22	ASP	11	2	
SUGAR MAPLE ST.	HERRON DRIVE	RARITAN DRIVE	0.05	18	ASP	10	2	
SUGARWOOD DR.	GREENBRIAR ROAD	CUL-DE-SAC	0.50	24	ASP	13	1	
SULPHUR LN.	N. COFFEY ROAD	SULPHUR SPRINGS ROAD	0.08	12	ASP	11	4	
SULPHUR SPRINGS RD.	ST. RT. #160	OLD WITT ROAD	2.56	25	ASP	11	1	X
SUN ST. E.	11-E	JOHN HENRY ROAD	0.08	12	BST	9	4	
SUNFLOWER CT.	FOXGLOVE LANE	CUL-DE-SAC	0.10	24	ASP	14	1	
SUSONG DR.	CHEROKEE DRIVE	PORTRUM DRIVE	0.23	24	ASP	6	1	
SUSSEX LN.	ACORN DRIVE	CUL-DE-SAC	0.25	24	ASP	12	1	
SWEETBRIAR DR.	GREENBRIAR ROAD	CUL-DE-SAC	0.26	24	ASP	13	1	
SYKES RD.	WYLIE MILLER ROAD	DEAD END	0.38	18	ASP	4	2	
TAGEN LN.	EAGLE TRAIL	KINGSWOOD DRIVE	0.11	20	ASP	10	2	
TALLEY CHAPEL PK.	FALL CREEK ROAD	THREE SPRINGS ROAD	1.11	18	ASP	9	2	
TALLEY RD.	BETHEL ROAD	SPRINGVALE ROAD	1.24	24	ASP	10	1	
TALON COURT	POINTE DRIVE	CUL-DE-SAC	0.06	24	ASP	13	1	

TANASI TRAIL	TOMAHAWK HILL	INDIAN TRAIL	0.30	15	ASP	6	3	
TARR RD.	HULLS MILL ROAD	COUNTY LINE	0.36	20	ASP	13	2	X
TASHA CIR.	BRIARWOOD DRIVE	CUL-DE-SAC	0.06	16	ASP	13	3	
TAYLOR RD.	KIDWELL RIDGE ROAD	DEAD END	0.19	22	ASP	12	2	
TAZEWELL CIR.	PEACE DRIVE	CUL-DE-SAC	0.05	24	ASP	7	1	
TENNESSEE HILLS DR.	CENTRAL CHURCH ROAD	CENTRAL CHURCH ROAD	0.27	24	ASP	14	1	
TERANCE CIR.	WOODWIND COURT	WOODWIND COURT	0.12	20	ASP	13	2	
TERRELL CIR.	LEIA DRIVE	CUL-DE-SAC	0.04	22	ASP	7	2	
TERRI ST.	PRISCILLA STREET	KIDWELL RIDGE ROAD	0.14	18	ASP	12	2	
THIRD ST. N.	GIDEON ROAD	THREE SPRINGS ROAD	0.39	16	ASP	9	3	
THOMAS DR.	SHIELDS FERRY ROAD	DEAD END	0.22	18	ASP	6	2	
THOMASON LN.	11-E	PINKNEY CIRCLE	0.08	20	ASP	8	2	
THOMPSON DR.	HARVEY DRIVE	MARY STREET	0.38	24	ASP	9	1	
THOMPSON CREEK RD.	CITY LIMITS	FISH HATCHERY ROAD	2.21	20	ASP	3	2	
THREE SPRINGS RD.	RUSSELLVILLE PIKE	COUNTY LINE	5.48	24	ASP	9	1	X
TIMBERCREEK LN.	PINE BARREN DRIVE	CUL-DE-SAC	0.13	24	ASP	12	1	
TIMBERCREST DR.	MACEDONIA ROAD	CUL-DE-SAC	0.87	26	ASP	6	1	
TIMOTHY RD.	BOAT DOCK ROAD	WITHERS CIRCLE	0.08	18	ASP	14	2	
TINA CIR.	LAKESHORE ROAD	DEAD END	0.16	18	ASP	13	2	
TITUS DR.	WITHERS CIRCLE	DEAD END	0.05	18	ASP	14	2	
TOM TREECE RD.	BOATMAN'S MOUNTAIN ROAD	CHEROKEE DRIVE	1.25	20	ASP	6	2	X
TOMAHAWK HILL	TANASI TRAIL	DEAD END	0.13	15	ASP	6	3	
TONI AVE.	ELLAREE DRIVE	DEAD END	0.07	14	ASP	10	3	
TORNADO TRAIL	ENKA HWY.	DEAD END	0.79	24	ASP	10	1	
TRACY ST.	HORNER DRIVE	CUL-DE-SAC	0.04	24	ASP	7	1	
TRAVIS RD.	LEBANON CHURCH ROAD	PRATT ROAD	0.36	15	ASP	13	3	
TRETOWER CT.	WELLINGTON BLVD.	CUL-DE-SAC	0.03	24	ASP	12	1	
TURLEY BRIDGE RD.	CHEROKEE DRIVE	CHEROKEE DRIVE	1.53	16	ASP	5	3	
TURLEY MILL RD.	CHEROKEE DRIVE	CUL-DE-SAC	0.67	15	ASP	5	3	
TURNER ST.	HORNER DRIVE	COPPER RIDGE ROAD	0.06	23	ASP	7	2	
TURNER'S LANDING RD.	TALLEY CHAPEL PIKE	CUL-DE-SAC	0.97	24	ASP	9	1	
TURNER'S POND TRAIL	TURNER'S LANDING RD.	CUL-DE-SAC	0.26	24	ASP	9	1	
TWIN OAKS LN.	DEARING ROAD	COUNTY LINE	0.10	14	ASP	11	3	
UNION GROVE RD.	FISH HATCHERY ROAD	WARRENSBURG ROAD	2.77	22	ASP	10	2	X

VALE DR.	POPLAR SPRINGS ROAD	DEAD END	0.10	20	ASP	13	2	
VALLEY HOME ROAD	MAPLE VALLEY	DR. MARTIN LUTHER KING JR. PKWY.	0.91	24	ASP	11	1	
VAUGHN RD.	N. 2ND ST.	VAUGHN DR.	0.41	15	ASP	9	3	
VENNIE CIR.	GRAZELAND DRIVE	VENNIE CIRCLE	0.25	24	ASP	8	1	
VICTOR LN.	STAGECOACH ROAD	DEAD END	0.07	14	ASP	9	3	
VINE RD.	WALDO DRIVE	DEAD END	0.07	18	ASP	11	2	
VINEYARD RD.	DAVY CROCKETT PKWY.	SPENCER HALE	0.34	20	ASP	4	2	
VIRGIE RD.	SUGAR HOLLOW ROAD	DEAD END	0.09	18	BST	11	2	
VOLUNTEER DR.	OLD KENTUCKY ROAD	DEAD END	0.19	18	ASP	8	2	
WADDELL DR.	ST. PAUL ROAD	DEAD END	0.30	16	ASP	10	3	
WAGON RD.	MIMOSA DRIVE	DEAD END	0.09	12	ASP	6	4	
WALDO DR.	HARLEY ROAD	VINE ROAD	0.18	18	ASP	11	2	
WALL ST.	CANNERY ROAD	BENTON ROAD	0.35	24	BST	9	1	
WALNUT HILL DR.	SHADOW WOOD LANE	CUL-DE-SAC	0.11	24	ASP	14	1	
WANDA DR.	KEN LANE	DEAD END	0.08	18	ASP	13	2	
WANDA TER.	HENRIETTA DRIVE	LESLIE DRIVE	0.18	21	ASP	7	2	
WARRENSBURG RD.	11-E	MOUNTAIN ROAD	5.75	24	ASP	9	1	X
WARWICK CT.	WELLINGTON BLVD.	CUL-DE-SAC	0.06	24	ASP	12	1	
WATER'S EDGE DR.	BRIGHT'S PIKE	CUL-DE-SAC	0.34	24	ASP	7	1	
WATKINS CHAPEL RD.	OLD WITT ROAD	SOUTH CUMBERLAND	0.66	24	ASP	11	2	X
WAYNE JOHNSON RD.	BETHESDA ROAD	DEAD END	0.37	14	ASP	8	3	
WEATHERBY CT.	REMMINGTON DRIVE	CUL-DE-SAC	0.05	24	ASP	9	1	
WEBB DR.	SPRINGVALE ROAD	DEAD END	0.08	16	ASP	10	3	
WEESNER ST.	E. BRENTWOOD DRIVE	CUL-DE-SAC	0.03	24	ASP	12	1	
WELCH DR.	BEACON ROAD	DOGWOOD LANE	0.25	22	ASP	13	2	
WELLINGTON BLVD.	KIDWELLS RIDGE ROAD	CUL-DE-SAC	0.38	24	ASP	12	1	
WELLS RD.	LEBANON CHURCH	GREENBRIAR ROAD	0.58	20	ASP	13	2	
WENDY CIR.	MURRELL ROAD	CUL-DE-SAC	0.11	26	ASP	12	1	
WENTWORTH SQ.	WESTOVER PLACE	CUL-DE-SAC	0.05	24	ASP	10	1	
WEST POINTE DR.	TARR ROAD	CUL-DE-SAC	0.65	24	ASP	13	1	
WESTGATE CIR.	BRITTON DRIVE	BRITTON DRIVE	0.63	24	ASP	12	1	
WESTOVER PL.	STAPLETON	CUL-DE-SAC	0.33	24	ASP	10	1	
WHETSEL RD.	SILVER CITY	STAGECOACH ROAD	1.18	18	ASP	9	2	X
WHIPPOORWILL DR.	RONALD DRIVE	JERRY DRIVE	0.74	22	ASP	13	2	

WHITE HORN CREEK RD.	STAGECOACH	DEAD END	1.09	12	ASP	9	4	
WHITE OAK CHURCH RD.	HARDY ROAD	DEAD END	0.17	20	ASP	11	2	X
WHITE OAK GROVE RD.	HARDY ROAD	FERNWOOD CHURCH ROAD	1.11	24	ASP	11	1	
WHITE PINE DR. N.	OLD WHITE PINE	COUNTY LINE	0.54	24	ASP	10	1	
WHITECLIFF ST.	YORKSHIRE LANE	CUL-DE-SAC	0.50	24	ASP	8	1	
WHITESBURG PK.	11-E	ST. CLAIR ROAD	1.17	24	ASP	9	1	X
WIDE VIEW DR.	MUSICK ROAD	CUL-DE-SAC	0.08	13	ASP	8	4	
WILBURN RD.	STAGECOACH ROAD	BEACON LIGHT	1.10	22	ASP	9	1	
WILD CHERRY LN.	BROOKDELL DRIVE	CUL-DE-SAC	0.04	24	ASP	9	1	
WILDERNESS DR.	RINES ROAD	CUL-DE-SAC	0.51	24	ASP	13	1	
WILLOW WAY	KIDWELL RIDGE ROAD	CUL-DE-SAC	0.67	24	ASP	12	1	
WILSON-HALE RD.	DAVY CROKETT PKWY.	ENKA HWY.	1.44	20	ASP	10	2	X
WIN VUE DR.	BIG ORANGE DRIVE	BARDING DRIVE	0.54	24	ASP	10	1	
WINCHESTER AVE.	BYRD ROAD	CUL-DE-SAC	0.10	24	ASP	9	1	
WIND CHASE DR.	GREENBRIAR ROAD	CUL-DE-SAC	0.40	24	ASP	13	1	
WIND CIR.	NORTHWIND DRIVE	CUL-DE-SAC	0.23	24	ASP	7	1	
WIND CREST DR.	CAMERON ROAD	MURRELL ROAD	0.44	24	ASP	14	1	
WINDFIELD DR.	STANSBERRY RD.	CUL-DE-SAC	0.22	24	ASP	10	1	
WINDGATE CT.	BRITTON DRIVE	CUL-DE-SAC	0.11	20	ASP	12	2	
WINDHAVEN CT.	STAPLETON ROAD	CUL-DE-SAC	0.10	24	ASP	8	1	
WINDSONG LN.	SPENCER HALE ROAD	CUL-DE-SAC	0.19	12	ASP	10	4	
WINDSOR RD.	CARROLL ROAD	DEAD END	0.10	26	ASP	10	1	
WINDY COVE LN.	ALLEN ROAD	FRANK HODGE ROAD	0.68	18	ASP	13	2	X
WINESAP WAY	SHINBONE	CUL-DE-SAC	0.13	24	ASP	10	1	
WISECARVER RD.	BENT CREEK ROAD	DEAD END	0.33	18	BST	10	2	
WISTERIA DR.	CARNATION DRIVE	CUL-DE-SAC	0.28	24	ASP	7	1	
WITHERS CIR.	CEDAR HILL ROAD	CEDAR HILL ROAD	0.45	17	ASP	14	3	
WITT ACRES CIR.	DEHART DRIVE	DEHART DRIVE	0.27	18	ASP	10	2	
WITT RD.	OLD WITT ROAD	COUNTY LINE	1.22	18	ASP	11	2	X
WITT VIEW DR.	SPENCER HALE	DEAD END	0.13	20	ASP	10	2	
WOODCHUCK DELL	ELGERLOTTE LANE	ELGERLOTTE LANE	0.11	10	ASP	6	4	
WOODDALE RD.	COLLINSON FORD ROAD	COLLINSON FORD ROAD	0.98	22	ASP	12	2	
WOODDAWN DR.	HILL TRAIL DRIVE	LAKEWOOD DRIVE	0.27	20	ASP	6	2	
WOODHAVEN DR.	BROCKLAND DRIVE	BROCKLAND DRIVE	0.33	26	ASP	8	1	

WOODS DR.	FOX DRIVE	11-E	0.15	18	ASP	12	2	
WOODWAY DR.	RAVENWOOD DRIVE	CUL-DE-SAC	0.12	24	ASP	12	1	
WOODWIND DR.	CLAUDETTE DRIVE	CUL-DE-SAC	0.13	20	ASP	13	2	
WYLIE MILLER RD.	SULPHUR SPRINGS	SYKES ROAD	0.42	22	ASP	4	2	
WYNN ST.	JULIAN AVENUE	KIDWELL RIDGE ROAD	0.21	22	ASP	14	2	
YALE DR.	DANBURY DRIVE	BROCKLAND DRIVE	0.08	26	ASP	8	1	
YELLOW BRICK RD.	DOGWOOD LANE	CUL-DE-SAC	0.08	22	ASP	13	2	
YORK QUILLEN RD.	STAGECOACH ROAD	COUNTY LINE	0.53	16	ASP	9	3	
YORKSHIRE LN.	DOVER ROAD	CUL-DE-SAC	0.10	24	ASP	8	1	
YOUNG AVE.	MARIE STREET	MEEK STREET	0.07	24	ASP	13	1	
			402.89					

REGULAR CALENDAR

Hamblen County Legislative Body

Order #	Vote	Item
1		<u>Proclamation(s)</u> a. None
2	Off the Board	<u>Nominations / Appointments (Chairman Stancil Ford)</u> a. District 4 County Commission Seat Vacancy
3	Vote	<u>Public Official Bonds</u> a. County Coroner
4	Vote Vote	<u>Calendar and Rules Committee Report (Chair Paul LeBel)</u> a. Approval of Consent Calendar Items b. Approval of Regular Calendar Items
5	Vote	<u>Approval of Consent Calendar (Chairman Stancil Ford)</u> a. Consent Calendar
6		<u>Jail Study Committee (Chair Nancy Phillips)</u> a. No Action Necessary – information only
7	Vote Vote Vote	<u>Finance Committee (Chair Louis "Doe" Jarvis)</u> a. Approval of Monthly Checks b. Items to be Declared Surplus 1. 2012-2013 Surplus Vehicles from Fleet Management Plan 2. Washers and Dryers from Jail c. Approval to Bid Additional Video Monitoring Equipment for Hamblen County Jail
8	Vote	<u>Public Services Committee (Chair Herbert Harville)</u> a. Approval of 2012 Road Listing
9		<u>Announcements / Informational Items / Upcoming Meeting Dates (Chairman Stancil Ford)</u> a. February Committee Meetings: February 11, 2013 @ 11:30 a.m. at Health Dept. Conference Room b. February County Commission Meeting: February 21, 2013 @ 5 p.m. at Courthouse, Large Courtroom
10		<u>Adjournment (Chairman Stancil Ford)</u>

THEREUPON, MEETING ADJOURNED AT 5:20 P.M.